

PARISH COUNCIL
PARISH OF TERREBONNE



Robert J. Bergeron Gov't Tower Bldg.
8026 Main St., 2nd Floor Council Meeting Room
Houma, LA 70360

AGENDA

Wednesday, May 11, 2022
6:00 PM

In accordance with the Americans with Disabilities Act, if you need special assistance,
please contact Suzette Thomas, Council Clerk, at (985) 873-6519 describing the
assistance that is necessary.

Darrin W. Guidry, Sr.
CHAIRMAN

Daniel Babin
VICE-CHAIRMAN
DISTRICT 1

John Navy

DISTRICT 2

Carl Harding

DISTRICT 3

Gerald Michel

DISTRICT 4

John Amedee

Suzette Thomas,
COUNCIL CLERK

DISTRICT 5

Jessica Domangue

DISTRICT 6

Darrin Guidry

DISTRICT 7

Daniel Babin

DISTRICT 8

Dirk Guidry

DISTRICT 9

Steve Trosclair

NOTICE TO THE PUBLIC: If you wish to address the Council, please complete the "Public Wishing to Address the Council" form located on either end of the counter and give it to either the Chairman or the Council Clerk prior to the beginning of the meeting. All public comments must be addressed to the Council as a whole. *Addressing individual Council members or staff is not allowed.* Individuals addressing the Council should be respectful of others in their choice of words and actions. Thank you.

ALL CELL PHONES, PAGERS AND ELECTRONIC DEVICES USED FOR COMMUNICATION SHOULD BE SILENCED FOR THE DURATION OF THE MEETING

INVOCATION

PLEDGE OF ALLEGIANCE

CALL MEETING TO ORDER

ROLL CALL

APPROVE MINUTES OF THE REGULAR COUNCIL SESSION HELD ON APRIL 13, 2022.

**DISTRIBUTE MINUTES OF THE REGULAR COUNCIL SESSION HELD ON
APRIL 27, 2022.**

APPROVE ACCOUNTS PAYABLE BILL LISTS FOR 5/2/2022 & 5/9/2022

1. GENERAL BUSINESS:

- A.** Presentation by Parish Administration relative to capital projects, including: drainage, utility, road and quality of life projects; as well as other matters related to the operations and maintenance of Parish government.
- B. PROCLAMATION:** Proclaiming May 2022 as Cancer Awareness and Melanoma/Skin Cancer Detection and Prevention Month.

2. PUBLIC WISHING TO ADDRESS THE COUNCIL:

- A.** As per speaker cards.

6:30 O'CLOCK P.M. - PUBLIC HEARINGS RELATIVE TO:

- A.** An ordinance to establish and define the Terrebonne Parish Visible Precinct Boundaries.
 - 1. Consider the adoption of the ordinance.
- B.** An ordinance to amend the 2022 Adopted Operating Budget, Budgeted Positions, and 5-Year Capital Outlay Budget of the Terrebonne Parish Consolidated Government for the following items and to provide for related matters:
 - I. Juvenile Detention Center-LCLE Grant, \$15,000
 - II. Houma Police Department-LCLE Grant, \$60,454
 - III. Bayou Blue Sidewalks, \$15,000
 - IV. General Fund-TEDA, \$150,000
 - V. Jail Plumbing Project, \$62,000
 - VI. Animal Shelter-donation, \$30,000
 - VII. Risk Management, (\$31,958)
 - a. Add full time Insurance Technician
 - b. Delete full time Adm Tech I
 - c. Delete full time Adm Tech II
 - 1. Consider the adoption of the ordinance.

3. COMMITTEE REPORTS:

- A.** Budget and Finance Committee, 05/09/22** *
- B.** Public Services Committee, 05/09/22
- C.** Community Development and Planning Committee, 05/09/22
(*Ratification of minutes calls public hearings on Wednesday, May 25, 2022 at 6:00 p.m.** and 6:30 p.m.*)

4. APPOINTMENTS TO VARIOUS BOARDS, COMMITTEES AND COMMISSIONS:

- A. Veteran's Memorial District Board:** One (1) expired term representing the Vietnam Veterans of America. Mr. Cliff Chiasson expresses his interest in being reappointed.

5. VACANCIES TO VARIOUS BOARDS, COMMITTEES AND COMMISSIONS:

- A. Recreation District No. 2,3 Board:** Two (2) vacancies due to resignations.
Recreation District No. 9 Board: One (1) expiring term on 06-08-22.
Library Board of Control: One (1) expiring term on 06-24-22.
Consolidated Waterworks: One (1) expiring terms on 06-24-22 (Representing Council District No. 3).

6. ANNOUNCEMENTS:

- A. Parish President
- B. Council Members

7. MONTHLY ENGINEERING REPORTS:

- A. Milford and Associates, Inc.
- B. T. Baker Smith
- C. GIS Engineering, LLC

8. STAFF REPORTS:

- A. **ADD-ON: "EMERGENCY ORDINANCE:** An Ordinance pursuant to Section 2-14 of the Terrebonne Parish Home Rule Charter for the Terrebonne Parish Consolidated Government to approve an agreement with AEGIS Hedging Solutions, LLC to Protect the Health, Safety, and Welfare of the Citizens of Terrebonne Parrish and to address other related matters."
 - 1. Motion to add-on.
 - 2. Call for public comments on adding item.
 - 3. Close call for public comments and vote on motion.
 - 4. Discuss and/or take action.
- B. **ADD-ON: "RESOLUTION:** Giving Notice of Intent to adopt an Ordinance to dedicate and accept the maintenance/operation of the street(s), drainage servitudes, sewer, and rights-of-way for 'Parc Evangeline Subdivision, Phase B;' energize and accept the streetlights and to incorporate 'Sophie Drive' and the extension of 'Marie-Claire Drive' and 'Rue des Affaires' into the Enhanced 911 Emergency Response System for the purpose of providing a better means of locating addresses and call a public hearing on said matter on Wednesday, May 25, 2022 at 6:30 p.m."
 - 1. Motion to add-on.
 - 2. Call for public comments on adding item.
 - 3. Close call for public comments and vote on motion.
 - 4. Discuss and/or take action.

9. ADJOURN

Category Number:
Item Number:



Wednesday, May 11, 2022

Item Title:

INVOCATION

Item Summary:

INVOCATION

Category Number:
Item Number:



Wednesday, May 11, 2022

Item Title:

PLEDGE OF ALLEGIANCE

Item Summary:

PLEDGE OF ALLEGIANCE

Category Number:
Item Number:



Wednesday, May 11, 2022

Item Title:

APPROVE MINUTES OF THE REGULAR COUNCIL SESSION

Item Summary:

APPROVE MINUTES OF THE REGULAR COUNCIL SESSION HELD ON APRIL 13, 2022.

Category Number:
Item Number:



Wednesday, May 11, 2022

Item Title:

DISTIBUTE MINUTES OF THE REGULAR COUNCIL SESSION

Item Summary:

DISTRIBUTE MINUTES OF THE REGULAR COUNCIL SESSION HELD ON APRIL 27, 2022.

Category Number:
Item Number:



Wednesday, May 11, 2022

Item Title:

Accounts Payable Bill Lists for 5/2/2022 & 5/9/2022

Item Summary:

APPROVE ACCOUNTS PAYABLE BILL LISTS FOR 5/2/2022 & 5/9/2022

ATTACHMENTS:

Description

Upload Date

Type

Accounts Payable Bill Lists for 5/2/2022 & 5/9/2022

5/5/2022

Executive Summary



EXECUTIVE SUMMARY

(REQUIRED FOR ALL SUBMISSIONS)

| PROJECT TITLE |
|---|
| ACCOUNTS PAYABLE BILL LISTS FOR 5/2/2022 & 5/9/2022 |

| PROJECT SUMMARY (200 WORDS OR LESS) |
|--|
| TO PROVIDE THE COUNCIL A LIST OF PAYMENTS MADE TO VENDORS FOR GOODS AND SERVICES - BILL LIST ON FILE WITH THE FINANCE AND COUNCIL CLERK DEPARTMENTS. |

| PROJECT PURPOSE & BENEFITS(150 WORDS OR LESS) |
|---|
| OPERATION OF GOVERNMENT |

| TOTAL EXPENDITURE | |
|--|-------------------------|
| N/A | |
| AMOUNT SHOWN ABOVE IS: (CIRCLE ONE) | |
| ACTUAL | ESTIMATED |
| IS PROJECTALREADY BUDGETED: (CIRCLE ONE) | |
| N/A | NO |
| YES | IF YES AMOUNT BUDGETED: |

| COUNCIL DISTRICT(S) IMPACTED (CIRCLE ONE) | | | | | | | | | |
|---|---|---|---|---|---|---|---|---|---|
| PARISHWIDE | 1 | 2 | 3 | 4 | 5 | 6 | 7 | 8 | 9 |

s/Kandace M. Mauldin, CFO

Signature

May 5, 2022

Date

Category Number: 1.
Item Number: A.



Wednesday, May 11, 2022

Item Title:

Presentation by Parish Administration

Item Summary:

Presentation by Parish Administration relative to capital projects, including: drainage, utility, road and quality of life projects; as well as other matters related to the operations and maintenance of Parish government.

ATTACHMENTS:

Description

Executive Summary

Upload Date

5/6/2022

Type

Cover Memo



EXECUTIVE SUMMARY

(REQUIRED FOR ALL SUBMISSIONS)

| PROJECT TITLE |
|------------------------------------|
| Parish Administration Presentation |

| PROJECT SUMMARY (200 WORDS OR LESS) |
|---|
| Presentation by Parish Administration relative to capital projects, including: drainage, utility, road and quality of life projects; as well as other matters related to the operations and maintenance of Parish government. |

| PROJECT PURPOSE & BENEFITS (150 WORDS OR LESS) |
|--|
| N/A |

| TOTAL EXPENDITURE | | | | |
|--|----|-----------|-------------------------|--|
| N/A | | | | |
| AMOUNT SHOWN ABOVE IS: (CIRCLE ONE) | | | | |
| <u>ACTUAL</u> | | ESTIMATED | | |
| IS PROJECTALREADY BUDGETED: (CIRCLE ONE) | | | | |
| <u>N/A</u> | NO | YES | IF YES AMOUNT BUDGETED: | |

| COUNCIL DISTRICT(S) IMPACTED (CIRCLE ONE) | | | | | | | | | | |
|---|---|---|---|---|---|---|---|---|---|--|
| PARISHWIDE | 1 | 2 | 3 | 4 | 5 | 6 | 7 | 8 | 9 | |

| | |
|------------------------------|------------------|
| <u>Darrin W. Guidry, Sr.</u> | <u>05/5/2022</u> |
| Signature | Date |

Category Number: 1.
Item Number: B.



Wednesday, May 11, 2022

Item Title:

Proclamation - Cancer Awareness and Melanoma Skin Cancer Detection and Prevention Month

Item Summary:

PROCLAMATION: Proclaiming May 2022 as Cancer Awareness and Melanoma/Skin Cancer Detection and Prevention Month.

Category Number: 2.
Item Number: A.



Wednesday, May 11, 2022

Item Title:

Speaker Cards

Item Summary:

As per speaker cards.

Category Number:
Item Number: A.



Wednesday, May 11, 2022

Item Title:

Establish and Define the Terrebonne Parish Visible Precinct Boundaries

Item Summary:

An ordinance to establish and define the Terrebonne Parish Visible Precinct Boundaries.

1. Consider the adoption of the ordinance.

ATTACHMENTS:

| Description | Upload Date | Type |
|------------------------------|--------------------|-------------------|
| Executive Summary | 4/21/2022 | Executive Summary |
| Ordinance | 4/21/2022 | Ordinance |
| Recommended Precinct Changes | 4/21/2022 | Backup Material |



EXECUTIVE SUMMARY

PROJECT TITLE

Introduce and Ordinance to Establish and define the Terrebonne Parish Visible Precinct Boundaries; and to call a public hearing on May 11, 2022 at 6:30 pm

PROJECT SUMMARY (200 WORDS OR LESS)

As specified in Louisiana Revised Statutes 33:1411 the Terrebonne Parish Council is required to examine and if necessary redraw the boundaries of the voting districts every ten years in accordance with the decennial census. The Census was taken in 2020, and the population data was released by the Census Bureau in August of 2021. The Terrebonne Parish Council has examined, reviewed, and considered various alternative alignments based upon the findings of the United States Department of Commerce, Bureau of the Census. The Terrebonne Parish Council established the considered map alignment entitled Alternative 1-A, and that the aforementioned districts are hereby established as described in Ordinance No. _____. In the process of establishing Alternative 1-A it was necessary to create numerous small voting precincts. The process of establishing Alternative 1-A it was necessary to create numerous small voting precincts. The process of holding elections in these numerous small voting precincts is unsustainable due to limits on available resources such as voting machines and election commissioners. The window for merging precincts as specified in Louisiana Revised Statutes 18:532.1, Paragraph D(1)(b) is open due to the completion of redistricting by the state legislature and all local governments.

PROJECT PURPOSE & BENEFITS (150 WORDS OR LESS)

Mr. Guidry,

Please see the attached proposed ordinance for **Terrebonne Parish Precinct Mergers**. This ordinance creates various mergers of smaller precincts created during the redistricting process. The ordinance I sent you guys prior to the last council meeting included only those splits. It is important to remove these smaller precincts in order to ensure that elections are sustainable going forward with the available number of resources such as voting machines, commissioners, etc., as well as to comply with state law regarding the elimination of precincts with less than 300 voters.


Normally I would provide **one** ordinance, but the governor's veto of the congressional redistricting plan delayed my ability to get this to you all earlier. I've also attached a spreadsheet indicating which precincts will be merged with the final polling location **bolded**. I have communicated these changes with both the Registrar of Voter's and Clerk of Court's office on these mergers and I have received no objections with the proposed.

If you agree, please place this on the next available agenda for introduction. My understanding is this needs to be adopted no later than May 25th in order for the Registrar of Voter's and Clerk of Court's office to have time to implement the changes.



| TOTAL EXPENDITURE | | | | |
|--|----|-----------|----------------------------|--|
| | | | | |
| AMOUNT SHOWN ABOVE IS: (CIRCLE ONE) | | | | |
| ACTUAL | | ESTIMATED | | |
| IS PROJECTALREADY BUDGETED: (CIRCLE ONE) | | | | |
| N/A | NO | YES | IF YES AMOUNT BUDGETED: | |

| COUNCIL DISTRICT(S) IMPACTED (CIRCLE ONE) | | | | | | | | | |
|---|---|---|---|---|---|---|---|---|---|
| PARISHWIDE | 1 | 2 | 3 | 4 | 5 | 6 | 7 | 8 | 9 |



Mike Toups, Parish Manager

04/21/2022

Date

ORDINANCE NO. _____

An ordinance to establish and define the Terrebonne Parish Visible Precinct Boundaries.

WHEREAS, as specified in Louisiana Revised Statutes 33:1411 the Terrebonne Parish Council is required to examine and if necessary redraw the boundaries of the voting districts every ten (10) years in accordance with the decennial census; and,

WHEREAS, the Census was taken in 2020, and the population data was released by the Census Bureau in August of 2021; and,

WHEREAS, the Terrebonne Parish Council has examined, reviewed, and considered various alternative alignments based upon the findings of the United States Department of Commerce, Bureau of the Census; and,

WHEREAS, the Terrebonne Parish Council established the considered map alignment entitled **Alternative 1-A**, and that the aforementioned districts are hereby established as described in **Ordinance No. _____**; and,

WHEREAS, in the process of establishing Alternative 1-A it was necessary to create numerous small voting precincts; and,

WHEREAS, the process of holding elections in these numerous small voting precincts is unsustainable due to limits on available resources such as voting machines and election commissioners; and,

WHEREAS, the window for merging precincts as specified in Louisiana Revised Statutes 18:532.1, Paragraph D(1)(b) is open due to the completion of redistricting by the state legislature and all local governments; now,

THEREFORE THE TERREBONNE PARISH COUNCIL HEREBY ORDAINS that in accordance with applicable law, the 2022 Visible Precinct Boundaries are hereby established as described in Section 1.

SECTION 1: PRECINCT DESCRIPTIONS:

Precinct 1

Polling Place Location: Robichaux's Ford, 272 West Main St., Thibodaux

Beginning at the point of intersection of the centerline of Louisiana Highway 20 (West Park Avenue) and the Lafourche-Terrebonne Parish Boundary Line; thence proceeding easterly and southerly along the Lafourche-Terrebonne Parish Boundary Line to its intersection with the centerline of Waterplant Road; thence proceeding westerly along the centerline of Waterplant Road to its intersection with the centerline of Louisiana Highway 24 (West Park Avenue); thence proceeding northerly along the centerline of Louisiana Highway 24 (West Park Avenue) to its intersection with the centerline of Old Highway 659; thence proceeding northerly along the centerlines of Old Highway 659 and LSTA Court to its intersection with the centerline of the Schriever Overpass (Louisiana Highway 20); thence proceeding northerly along the centerline of the Schriever Overpass (Louisiana Highway 20) to its intersection with the Burlington Northern Santa Fe Railroad Right-of-Way; thence proceeding northeasterly along the Burlington Northern Santa Fe Railroad Right-of-Way to its intersection with the center flow channel of the Saint Louis Bayou; thence proceeding northerly along the center flow channel of the Saint Louis Bayou to its intersection with the straight centerline extension of Jolie Oaks Boulevard; thence proceeding westerly along the centerline of Jolie Oaks Boulevard to its intersection with the centerline of Louisiana Highway 20 (West Park Avenue); thence proceeding southerly along the centerline of Louisiana Highway 20 (West Park Avenue) to its intersection with the centerline of Louisiana Highway 3185; thence proceeding westerly along the centerline of Louisiana Highway 3185 to its intersection with the centerline of Project Road; thence proceeding northerly along Project Road to its intersection with the centerline of Clifton Street; thence proceeding westerly along the centerline of Clifton Street to its intersection with the Lafourche-Terrebonne Parish Boundary Line; thence proceeding

northerly and easterly along the Lafourche-Terrebonne Parish Boundary Line to its intersection with the centerline of Louisiana Highway 20 (West Park Avenue), the point of beginning.

Precinct 2

Polling Place Location: Schriever Elementary School, 2052 W. Main St., Schriever

Beginning at the point of intersection of the Lafourche-Terrebonne Parish Boundary Line and the straight centerline extension of Clifton Street; thence proceeding easterly along the centerline of Clifton Street to its intersection with the centerline of Project Road; thence proceeding southerly along the centerlines of Project Road and Main Project Road to its intersection with the centerline of John Edward Lane; thence proceeding westerly along the centerline of John Edward Lane to its intersection with the centerline of Brandon Reed Lane; thence proceeding southerly along the centerline of Brandon Reed Lane to its intersection with the centerline of Al Joseph Lane; thence proceeding easterly along the centerline of Al Joseph Lane to its intersection with the centerline of Main Project Road; thence proceeding southerly along the centerline of Main Project Road to its intersection with the centerline of Saint George Road; thence proceeding easterly along the centerline of Saint George Road to its intersection with the center line of Louisiana Highway 24 (West Main Street); thence proceeding southerly along the centerline of Louisiana Highway 24 (West Main Street) to its intersection with the centerline of Clara Street; thence proceeding westerly along the centerline of Clara Street to its intersection with the centerline of Helen Park Place; thence proceeding southerly along the centerline of Helen Park Place to its intersection with the centerline of Isle of Cuba Road; thence proceeding westerly along the centerline of Isle of Cuba Road to its intersection with the centerline of Main Project Road; thence proceeding southerly along the centerline of Main Project Road to its intersection with the centerline of Louisiana Highway 311; thence continuing south on the centerline of Louisiana Highway 311 to its intersection with an Entergy Power Line north of Magnolia Plantation; thence proceeding southwestwardly along the Entergy Power Line north of Magnolia Plantation to its intersection with the center flow channel of the levee canal; thence proceeding southerly and westerly along the center flow channel of the levee Canal to its intersection with the center flow channel of the pipeline canal; thence proceeding northerly and westerly and southwestwardly along the center flow channel of the pipeline canal to its intersection with the center flow channel of the Terrebonne-Lafourche Drainage Canal; thence proceeding northerly along the center flow channel of the Terrebonne-Lafourche Drainage Canal to its intersection with the Lafourche-Terrebonne Parish Boundary Line; thence proceeding easterly and northerly along the Lafourche-Terrebonne Parish Boundary Line to its intersection with the straight centerline extension of Clifton Street, the point of beginning.

Precinct 5

Polling Place Location: Caldwell Middle School, 445 Highway 311, Schriever

Beginning at the point of intersection of the center flow channel of Saint Louis Bayou and the centerline of Jolie Oaks Boulevard; thence proceeding southerly along the center flow channel of Saint Louis Bayou to its intersection with the centerline of the Burlington Northern Santa Fe Railroad Right-of-Way; thence proceeding southwestwardly along the Burlington Northern Santa Fe Railroad Right-of-Way to its intersection with the centerline of Louisiana Highway 20 (West Park Avenue); thence proceeding southeasterly along the centerline of Louisiana Highway 20 (West Park Avenue) to its intersection with the centerline of LSTA Court; thence proceeding easterly and southerly along the centerlines of LSTA Court and Old Hwy 659 to its intersection with the centerline of Louisiana Highway 24 (West Park Avenue); thence proceeding southerly along the centerline of Louisiana Highway 24 (West Park Avenue) to its intersection with the centerline of the extension of Louisiana Highway 311; thence proceeding westerly along the centerline of the extension of Louisiana Highway 311 to its intersection with the center flow channel of Dry Bayou; thence proceeding southerly along the center flow channel of Dry Bayou to its intersection with the center flow channel of Ouiski Bayou; thence proceeding southerly along the center flow channel of Ouiski Bayou to its intersection with the straight centerline extension of an unnamed and unpaved road approximately 1,000 feet north of Ardoyne Plantation Court; thence proceeding westerly along the centerline of the unnamed and unpaved road approximately 1,000 feet north of Ardoyne Plantation Court to its intersection with the center flow channel of Little Bayou Black; thence proceeding southerly along the center flow channel of Little Bayou Black to its intersection with the centerline of Gentle Oak Boulevard; thence proceeding southwestwardly along Gentle Oak Boulevard to its

intersection with the centerline of Louisiana Highway 311; thence proceeding northerly along the centerline of Louisiana Highway 311 to its intersection with the centerline of United States Highway 90; thence proceeding westerly along the centerline of United States Highway 90 to its intersection with the center flow channel of an unnamed drainage canal in *Section 15, T16S-R16E*; thence proceeding southerly along the center flow channel of the unnamed drainage canal to its intersection with the center flow channel of another unnamed drainage canal that is also the boundary between *Section 18* and *Section 19, T16S-R16E*; thence proceeding southwesterly along the center flow channel of the unnamed drainage canal and its extension to its intersection with the Entergy Power Line crossing Bull Run Road just east of 594 Bull Run Road; thence proceeding southwesterly along the Entergy Power Line to its intersection with the center flow channel of the levee canal; thence proceeding northwesterly and westerly and southwesterly and northerly along the center flow channel of the levee canal to its intersection with the center flow channel of the Donner Canal; thence proceeding westerly along the center flow channel of the Donner Canal to its intersection with the center flow channel of the Terrebonne-Lafourche Drainage Canal; thence proceeding northerly along the center flow channel of the Terrebonne-Lafourche Drainage Canal to its intersection with the center flow channel of an unnamed pipeline canal in *Section 4, T16S-R16E*; thence proceeding easterly along the center flow channel of the *Section 4* pipeline canal to its intersection with the center flow channel of the levee canal; thence proceeding easterly and northerly along the center flow channel of the levee canal to its intersection with the Entergy Power Line; thence proceeding northeasterly along the Entergy Power Line to its intersection with the centerline of Louisiana Highway 311 just north of Magnolia Plantation; thence proceeding northerly along the centerline of Louisiana Highway 311 to its intersection with the centerline of Main Project Road; thence continuing northerly along the centerline of Main Project Road to its intersection with the centerline of Isle of Cuba Road; thence proceeding easterly along the centerline of Isle of Cuba Road to its intersection with the centerline of Helen Park Place; thence proceeding northerly along the centerline of Helen Park Place to its intersection with the centerline of Clara Street; thence proceeding easterly along the centerline of Clara Street to its intersection with the centerline of Louisiana Highway 24 (West Main Street); thence proceeding northerly along the centerline of Louisiana Highway 24 (West Main Street) to its intersection with the centerline of the entrance ramp to Louisiana Highway 24 near Roseland Boulevard; thence proceeding northwesterly along the centerline of the entrance ramp to Louisiana Highway 24 and the Old Schriever Highway across the Burlington Northern Santa Fe Railroad Right-of-Way to its intersection with the centerline of Broadway Avenue; thence proceeding westerly along the centerline of Broadway Avenue to its intersection with the centerline of Horseshoe Road; thence proceeding northerly and easterly along the centerline of Horseshoe Road to its intersection with the centerline of the Old Schriever Highway; thence proceeding northerly along the centerline of the Old Schriever Highway to its intersection with the centerline of Ducros Road; thence proceeding westerly along the centerline of Ducros Road to its intersection with the centerline of Main Project Road; thence proceeding northerly along the centerline of Main Project Road to its intersection with the centerline of Al Joseph Lane; thence proceeding westerly along the centerline of Al Joseph Lane to its intersection with the centerline of Brandon Reed Lane; thence proceeding northerly along the centerline of Brandon Reed Lane to its intersection with the centerline of John Edward Lane; thence proceeding easterly along the centerline of John Edward Lane to its intersection with the centerline of North Main Project Road; thence proceeding northerly along the centerline of North Main Project Road to its intersection with the centerline of Louisiana Highway 3185; thence proceeding easterly along the centerline of Louisiana Highway 3185 to its intersection with the centerline of Louisiana Highway 20 (West Park Avenue); thence proceeding northerly along the centerline of Louisiana Highway 20 (West Park Avenue) to its intersection with the centerline of Jolie Oaks Boulevard; thence proceeding easterly along the centerline of Jolie Oaks Boulevard to its intersection with the center flow channel of Saint Louis Bayou, the point of beginning.

Precinct 7A/7L

Polling Place Location: H.L. Bourgeois High School, #1 Reservation Ct., Gray

Beginning at the point of intersection of the centerlines of the Saint Bridget Road Bridge and Louisiana Highway 24 (West Park Avenue); thence proceeding southerly along the centerline of Louisiana Highway 24 (West Park Avenue) to its intersection with the centerline of an unnamed sugar cane access road just south of 2165 West Park Avenue; thence proceeding easterly along the centerline of the unnamed road just south of 2165 West Park Avenue to its

intersection with the center flow channel of Bayou Blue; thence proceeding southerly along the center flow channel of Bayou Blue to its intersection with the centerline of Bayou Blue Bypass Road; thence proceeding southerly along the centerline of Bayou Blue Bypass Road to its intersection with the centerline of Dustin Lane; thence proceeding easterly along the centerline of Dustin Lane to its intersection with the center flow channel of Bayou Blue; thence proceeding southerly along the center flow channel of Bayou Blue to its intersection with the centerline of Aselane Street; thence proceeding westerly along the centerline of Aselane Street to its intersection with the centerline of Bayou Blue Bypass Road; thence proceeding southerly along the centerline of Bayou Blue Bypass Road to its intersection with the centerline of Louisiana Highway 316 (Bayou Blue Road); thence proceeding westerly along the centerline of Louisiana Highway 316 (Bayou Blue Road) to its intersection with the center flow channel of Saint Louis Bayou; thence proceeding southerly along the center flow channel of Saint Louis Bayou to its intersection with the centerline of United States Highway 90; thence proceeding westerly along the centerline of United States Highway 90 to its intersection with the center flow channel of Ouiski Bayou; thence proceeding northerly along the center flow channels of Ouiski Bayou and Dry Bayou to its intersection with the centerline of Louisiana Highway 311 (Saint Bridget Road); thence proceeding easterly along the centerline of Louisiana Highway 311 (Saint Bridget Road) and the Saint Bridget Road Bridge to its intersection with the centerline of Louisiana Highway 24 (West Park Avenue), the point of beginning.

Precinct 8

Polling Place Location: N. Houma Branch Library, 4130 W. Park Ave., Gray

Beginning at the point of intersection of the center flow channel of Bayou Terrebonne and the centerline of the Waterplant Road Bridge; thence proceeding northeasterly along the centerline of Waterplant Road to its intersection with the Lafourche-Terrebonne Parish Boundary Line; thence proceeding southeasterly along the Lafourche-Terrebonne Parish Boundary Line to its intersection with the centerline of Shamrock Drive thence proceeding southwestwardly along the centerline Shamrock Drive and its straight centerline extension to its intersection with the center flow channel of Saint Louis Bayou; thence proceeding southeasterly along the center flow channel of Saint Louis Bayou to its intersection with the centerline of Country Estate Drive; thence proceeding southwestwardly along the centerline of Country Estate Drive to its intersection with the centerline of Louisiana Highway 660 (Coteau Road); thence proceeding northwestwardly along the centerline of Louisiana Highway 660 (Coteau Road) to its intersection with the center flow channel of the CCC Ditch; thence proceeding northwestwardly along the center flow channel of the CCC Ditch to its intersection with the straight centerline extension of Evergreen Drive; thence proceeding southwestwardly along Evergreen Drive and its straight centerline extension to its intersection with the center flow channel of Bayou Terrebonne; thence proceeding northerly along the center flow channel of Bayou Terrebonne to its intersection with the centerline of the Braves Bridge; thence proceeding westerly along the centerline of the Braves Bridge to its intersection with the centerline of Louisiana Highway 24 (West Park Avenue); thence proceeding northwestwardly along the centerline of Louisiana Highway 24 (West Park Avenue) to its intersection with the centerline of Eureka Drive; thence proceeding northeasterly along the centerline of Eureka Drive to its intersection with the centerline of Pacific Drive; thence proceeding northerly along the centerline extension of Pacific Drive to its interception with the centerline of United States Highway 90; thence proceeding easterly along the centerline of United States Highway 90 to its intersection with the center flow channel of Saint Louis Bayou; thence proceeding northeasterly along the center flow channel of Saint Louis Bayou to its intersection with the centerline of Louisiana Highway 316 (Bayou Blue Road); thence proceeding easterly along the centerline of Louisiana Highway 316 (Bayou Blue Road) to its intersection with the centerline of Bayou Blue Bypass Road; thence proceeding northerly along the centerline of Bayou Blue Bypass Road to its intersection with the centerline of Aselane Street; thence proceeding easterly along the centerline of Aselane Street to its intersection with the center flow channel of Bayou Blue; thence proceeding northerly along the center flow channel of Bayou Blue to its intersection with the centerline of Dustin Lane; thence proceeding westerly along the centerline of Dustin Lane to its intersection with the centerline of Bayou Blue Bypass Road; thence proceeding northerly along the centerline of Bayou Blue Bypass Road to its intersection with the center flow channel of Bayou Blue; thence proceeding northerly along the center flow channel of Bayou Blue to its intersection with the centerline of an unnamed sugar cane access road just south of 2165 West Park Avenue; thence proceeding southwestwardly along the centerline of the unnamed access road to its intersection with the centerline of Louisiana Highway 24 (West Park

Avenue); thence proceeding northerly along the centerline of Louisiana Highway 24 (West Park Avenue) to its intersection with the centerline of the Saint Bridget Road Bridge; thence proceeding westerly along the centerline of the Saint Bridget Road Bridge to its intersection with the center flow channel of Bayou Terrebonne; thence proceeding northerly along the center flow channel of Bayou Terrebonne to its intersection with the centerline of Waterplant Road, the point of beginning.

Precinct 9

Polling Place Location: South Central Planning and Development Commission, 5058 W. Main St., Houma

Beginning at the point of intersection of the centerline of United States Highway 90 and the center flow channel of Ouski Bayou; thence proceeding easterly along the centerline of United States Highway 90 to its intersection with the straight centerline extension of Pacific Drive; thence proceeding southerly along the centerline extension of Pacific Drive to its intersection with the centerline of Eureka Drive; thence proceeding westerly along the centerline of Eureka Drive to its intersection with the centerline of Louisiana Highway 24 (West Park Avenue); thence proceeding southerly along the centerline of Louisiana Highway 24 (West Park Avenue) to its intersection with the centerline of the Braves Bridge; thence proceeding southwesterly along the centerline of the Braves Bridge to its intersection with the centerline of Louisiana Highway 24 (West Main Street); thence proceeding southerly along the centerline of Louisiana Highway 24 (West Main Street) to its intersection with the centerline of Westfield Avenue; thence proceeding southwesterly and northwesterly and southwesterly along the centerline of Westfield Avenue to its intersection with the centerline of Parrot Court; thence proceeding southeasterly along the centerline of Parrot Court to its intersection with the centerline of Lola Street; thence proceeding southwesterly along the straight centerline extension of Lola Street to its intersection with the center flow channel of the Bayou Cane Canal; thence proceeding southeasterly along the center flow channel of the Bayou Cane Canal to its intersection with the power transmission line located between the Coteau Bridge and the Jody Bridge; thence proceeding southwesterly along the power transmission line to its intersection with the center flow channel of Ouiski Bayou; thence proceeding northerly along the center flow channel of Ouiski Bayou to its intersection with the centerline of United States Highway 90, the point of beginning.

Precinct 10

Polling Place Location: Oakshire Gym, 5457 Vicari St., Houma

Beginning at the point of intersection of the centerlines of Louisiana Highway 24 (West Main Street) and the Braves Bridge; thence proceeding northerly along the centerline of the Braves Bridge to its intersection with the center flow channel of Bayou Terrebonne; thence proceeding southerly along the center flow channel of Bayou Terrebonne to its intersection with the straight centerline extension of Evergreen Drive; thence proceeding northeasterly along the centerline of Evergreen Drive and its straight centerline extension to its intersection with the center flow channel of the CCC Ditch; thence proceeding southeasterly along the center flow channel of the CCC Ditch to its intersection with the power transmission line south of Coteau Road; thence proceeding southwesterly along the power transmission line south of Coteau Road to its intersection with the center flow channel of the Bayou Cane Canal; thence proceeding northerly along the center flow channel of the Bayou Cane Canal to its intersection with the straight centerline extension of Lola Street; thence proceeding northeasterly along the centerline of Lola Street to its intersection with the centerline of Parrot Court; thence proceeding northerly along the centerline of Parrot Court to its intersection with the centerline of Westfield Avenue; thence proceeding northeasterly along centerline of Westfield Avenue to its intersection with the centerline of Louisiana Highway 24 (West Main Street); thence proceeding northerly along the centerline of Louisiana Highway 24 (West Main Street) to its intersection with the centerline of the Braves Bridge, the point of beginning.

Precinct 11

Polling Place Location: Coteau-Bayou Blue School, 2550 Coteau Rd., Houma

Beginning at the point of intersection of the centerline of Louisiana Highway 660 (Coteau Road) and the center flow channel of the CCC Ditch; thence proceeding northeasterly and southeasterly along the centerline of Louisiana Highway 660 (Coteau Road) to its intersection

with the center flow channel of the Saint Louis Canal; thence proceeding southerly along the center flow channel of the Saint Louis Canal to its intersection with the centerline of Saint Louis Canal Road; thence proceeding northwesterly along the centerline of Saint Louis Canal Road and its extension to its intersection with the center flow channel of an unnamed ditch in *Section 17, T16S-R17E* located east of Idlewild Drive; thence proceeding northerly along the center flow channel of the unnamed ditch to its intersection with the center flow channel of the CCC Ditch; thence proceeding westerly and northwesterly along the center flow channel of the CCC Ditch to its intersection with the centerline of Louisiana Highway 660 (Coteau Road), the point of beginning.

Precinct 12

Polling Place Location: Father Pat O'Brien Center, 409 Funderburk Avenue, Houma

Beginning at the point of intersection of the centerlines of Bayou Gardens Boulevard and Vicari Street; thence proceeding northeasterly along the centerline of Bayou Gardens Boulevard to its intersection with the centerline of Saint Louis Canal Road; thence proceeding southeasterly along the centerline of Saint Louis Canal Road to its intersection with the centerline of Kenney Street; thence proceeding southwesterly along the centerline of Kenney Street to its intersection with the centerline of D Street; thence proceeding southeasterly along the centerline of D Street to its intersection with the centerline of Funderburk Avenue; thence proceeding southwesterly along the centerline of Funderburk Avenue to its intersection with the centerline of B Street; thence proceeding northwesterly along the centerline of B Street to its intersection with the centerline of Kenney Street; thence proceeding southwesterly along the centerline of Kenney Street to its intersection with the centerline of Louisiana Highway 24 (West Park Avenue); thence proceeding northwesterly along the centerline of Louisiana Highway 24 (West Park Avenue) to its intersection with the centerline of Armour Drive; thence proceeding southwesterly along the straight centerline extension of Armour Drive to its intersection with the centerline of Louisiana Highway 24 (West Main Street); thence proceeding northerly along the centerline of Louisiana Highway 24 (West Main Street) to its intersection with the centerline of Louisiana Highway 3040 (Martin Luther King Boulevard); thence proceeding southwesterly along the centerline of Louisiana Highway 3040 (Martin Luther King Boulevard) to its intersection with the centerline of Savanne Road; thence proceeding westerly along the centerline of Savanne Road to its intersection with the center flow channel of the Bayou Cane Canal; thence proceeding northerly along the center flow channel of the Bayou Cane Canal to its intersection with the centerline extension of Lost Bayou Court; thence proceeding northeasterly along the centerline of Lost Bayou Court to its intersection with the centerline of Louisiana Highway 24 (West Main Street); thence proceeding southerly along the centerline of Louisiana Highway 24 (West Main Street) to its intersection with the centerline of the Oakshire Drive Bridge; thence proceeding easterly along the centerline of the Oakshire Drive Bridge to its intersection with the center flow channel of Bayou Terrebonne; thence proceeding southerly along the center flow channel of Bayou Terrebonne to its intersection with the center flow channel of an unnamed drainage ditch south of the Oakshire subdivision; thence proceeding northeasterly along the center flow channel of the Oakshire subdivision drainage ditch to its intersection with the centerline of Vicari Street; thence proceeding southeasterly along the centerline of Vicari Street to its intersection with the centerline of Bayou Gardens Boulevard, the point of beginning.

Precinct 14

Polling Place Location: Voting Machine Warehouse, 1317 Valhi Blvd., Houma

Beginning at the point of intersection of the centerlines of Ashburn Drive and Louisiana Highway 311; thence proceeding southerly along the centerline of Louisiana Highway 311 to its intersection with the extension of the center flow channel of an unnamed drainage ditch running southwest to northeast through the Ellendale Country Club golf course; thence proceeding northeasterly along the center flow channel of the Ellendale Country Club drainage ditch to its intersection with the center flow channel of Ouiski Bayou; thence proceeding southeasterly along the center flow channel of Ouiski Bayou to its intersection with the centerline of Savanne Road; thence proceeding southwesterly along the centerline of Savanne Road to its intersection with the center flow channel of the Hanson Canal; thence proceeding northwesterly along the center flow channel of the Hanson Canal to its intersection with the center flow channel of an unnamed north-south canal; thence proceeding northerly along the center flow channel of the unnamed canal to its intersection with the center flow channel of

the levee canal south of Bull Run Road; thence proceeding westerly along the center flow channel of the levee canal to its intersection with the Entergy Power Line; thence proceeding easterly along the Entergy Power Line to its intersection with the centerline of Bull Run Road; thence proceeding easterly along the centerline of Bull Run Road to its intersection with the centerline of Goldsby Drive; thence proceeding northerly along the centerline of Goldsby Drive to its intersection with the centerline of Longdale Drive; thence proceeding easterly along the centerline of Longdale Drive to its intersection with the centerline of Moss Point Drive; thence proceeding southerly and southwesterly along the centerline of Moss Point Drive to its intersection with the centerline of Bull Run Road; thence proceeding southeasterly and northeasterly along the centerline of Bull Run Road to its intersection with the centerline of Norwood Drive; thence proceeding northwesterly along the centerline of Norwood Drive to its intersection with the centerline of Ashburn Drive; thence proceeding easterly along the centerline of Ashburn Drive to its intersection with the centerline of Louisiana Highway 311, the point of beginning.

Precinct 15

Polling Place Location: Southdown Elementary School, 1124 Saint Charles Street, Houma

Beginning at the point of intersection of the centerlines of Louisiana Highway 311 (Little Bayou Black Drive) and Saint Charles Street; thence proceeding southerly along the centerline of Saint Charles Street to its intersection with the center flow channel of an unnamed drainage canal in *Section 102, T17S-R17E*; thence proceeding northwesterly along the center flow channel of the Section 102 unnamed drainage canal to its intersection the centerline of Valhi Boulevard; thence proceeding northwesterly along the centerline of Valhi Boulevard to its intersection with the center flow channel of the Hanson Canal; thence proceeding southwesterly along the center flow channel of the Hanson Canal to its intersection with the centerline extension of Lagoon Court; thence proceeding northeasterly along the centerlines of Lagoon Court and Valhi Lagoon Court to its intersection with the centerline of Louisiana Highway 311; thence proceeding westerly along the centerline of Louisiana Highway 311 to its intersection with the centerline of South Hollywood Road; thence proceeding northeasterly along the centerline of South Hollywood Road to its intersection with the center flow channel of Little Bayou Black; thence proceeding southeasterly along the center flow channel of Little Bayou Black to its intersection with the centerline of Louisiana Highway 311 (Little Bayou Black Drive); thence proceeding easterly along the centerline of Louisiana Highway 311 (Little Bayou Black Drive) to its intersection with the centerline of Saint Charles Street, the point of beginning.

Precinct 16

Polling Place Location: Southdown Elementary School, 1124 Saint Charles Street, Houma

Beginning at the point of intersection of the center flow channel of Bayou Cane and the center flow channel of an unnamed intermittent stream in *Section 17, T17S-R17E*; thence proceeding easterly along the center flow channel of the unnamed stream to its intersection with the centerline of Westside Boulevard; thence proceeding southerly and southeasterly and southerly along the centerline of Westside Boulevard to its intersection with the old Southern Pacific Railroad right-of-way south of Enterprise Drive; thence proceeding easterly along the old Southern Pacific Railroad right-of-way to its intersection with the centerline of Saint Charles Street; thence proceeding northerly along the centerline of Saint Charles Street to its intersection with the centerline of Louisiana Highway 3040 (West Tunnel Boulevard); thence proceeding easterly along the centerline of Louisiana Highway 3040 (West Tunnel Boulevard) to its intersection with the centerline of Polk Street; thence proceeding southerly along the centerline of Polk Street to its intersection with the centerline of Louisiana Highway 311; thence proceeding northwesterly along the centerline of Louisiana Highway 311 to its intersection with the center flow channel of Little Bayou Black; thence continuing northwesterly along the center flow channel of Little Bayou Black to its intersection with South Hollywood Road; thence proceeding southwesterly along the centerline of South Hollywood Road to its intersection with Louisiana Highway 311; thence proceeding southeasterly along the centerline of Louisiana Highway 311 to its intersection with Valhi Lagoon Crossing; thence proceeding southwesterly along Valhi Lagoon Crossing, its extension, and Lagoon Court to its intersection with the Hanson Canal; thence proceeding

westerly along the Hanson Canal to its intersection with a power transmission line; thence proceeding northwesterly and northeasterly along the power transmission line across Valhi Boulevard and between Nottingham Trail and Riverwood Drive to its intersection with the convergent point of Little Bayou Black and Ouiski Bayou; thence proceeding northerly along the center flow channel of Ouiski Bayou to its intersection with the center flow channel of Bayou Cane; thence proceeding northerly along the center flow channel of Bayou Cane to its intersection with the center flow channel of an unnamed intermittent stream in *Section 17, T17S-R17E*, the point of beginning.

Precinct 17

Polling Place Location: Broadmoor Elementary School, 1010 Broadmoor Ave., Houma

Beginning at the point of intersection of the center flow channel of Bayou Terrebonne and the centerline extension of Armour Drive; thence proceeding easterly along the centerline extension of Armour Drive to its intersection with the centerline of Louisiana Highway 24 (West Park Avenue); thence proceeding southerly along the centerline of Louisiana Highway 24 (West Park Avenue) to its intersection with the centerline of Kenney Street; thence proceeding northeasterly along the centerline of Kenney Street to its intersection with the centerline of B Street; thence proceeding southerly along the centerline of B Street to its intersection with the centerline of Funderburk Avenue; thence proceeding easterly along the centerline of Funderburk Avenue to its intersection with the centerline of D Street; thence proceeding northerly along the centerline of D Street to its intersection with the centerline of Kenney Street; thence proceeding northeasterly along the centerline of Kenney Street to its intersection with the centerline of Saint Louis Canal Road; thence proceeding southeasterly along the centerline of Saint Louis Canal Road to its intersection with the straight centerline extension of Prevost Drive; thence proceeding southwestly along the straight centerline extension of Prevost Drive and Prevost Drive to its intersection with the centerline of Gaynell Drive; thence proceeding westerly along the centerline of Gaynell Drive to its intersection with the centerline of Alma Street; thence proceeding southerly along the centerline of Alma Street to its intersection with the centerline of Prevost Drive; thence proceeding westerly along the centerline of Prevost Drive to its intersection with the centerline of Louisiana Highway 24 (West Park Avenue); thence proceeding southerly along the centerline of Louisiana Highway 24 (West Park Avenue) to its intersection with the centerline of the Prevost Bridge; thence proceeding westerly along the centerline of the Prevost Bridge to its intersection with the center flow channel of Bayou Terrebonne; thence proceeding northeasterly along the center flow channel of Bayou Terrebonne to its intersection with the centerline extension of Armour Drive, the point of beginning.

Precinct 18

Polling Place Location: Lisa Park Gym, 6639 Lisa Park Ave., Houma

Beginning at the point of intersection of the center flow channel of Bayou Terrebonne and the centerline of the Westside Boulevard Bridge; thence proceeding northeasterly along the centerline of the Westside Boulevard Bridge and Westside Boulevard to its intersection with the centerline of Alma Street; thence proceeding southeasterly along the centerline of Alma Street to its intersection with the centerline of Cavaness Drive; thence proceeding northeasterly along the centerline of Cavaness Drive to its intersection with the centerline of Jana Street; thence proceeding southeasterly along the centerline of Jana Street to its intersection with the centerline of Louis Drive; thence proceeding southwestly along the centerline of Louis Drive to its intersection with the centerline of Verna Street; thence proceeding southeasterly along the centerline of Verna Street to its intersection with the centerline of Harding Drive; thence proceeding southwestly along the centerline of Harding Drive to its intersection with the centerline of Lisa Park Avenue; thence proceeding southeasterly along the centerline of Lisa Park Avenue to its intersection with the centerline of Westview Drive; thence proceeding northeasterly along the centerline of Westview Drive to its intersection with the centerline of the Saint Louis Canal Road; thence proceeding southerly along the centerline of the Saint Louis Canal Road to its intersection with the center flow channel of the Saint Louis Canal; thence proceeding southwestly and southeasterly along the center flow channel of the Saint Louis Canal to its intersection with the straight centerline extension of Cascade Drive; thence proceeding southwestly along the centerline of Cascade Drive to its intersection with the centerline of Louisiana Highway 24 (West Park Avenue); thence proceeding southeasterly along the centerline of Louisiana Highway 24 (West Park Avenue) to its intersection with the

centerline of the Holiday Drive Bridge; thence proceeding southwesterly along the Holiday Drive Bridge to its intersection with the center flow channel of Bayou Terrebonne; thence proceeding northwesterly along the center flow channel of Bayou Terrebonne to its intersection with the centerline of the Westside Boulevard Bridge, the point of beginning.

Precinct 19

Polling Place Location: Shady Acres Senior Center, 6512 West Main Street, Houma

Beginning at the point of intersection of the center flow channel of Bayou Terrebonne and the centerline of the Holiday Drive Bridge; thence proceeding easterly along the centerline of Holiday Drive Bridge to its intersection with the centerline of Louisiana Highway 24 (West Park Avenue); thence proceeding northerly along the centerline of Louisiana Highway 24 (West Park Avenue) to its intersection with the centerline of Cascade Drive; thence proceeding northeasterly along the centerline of Cascade Drive and its straight centerline extension to its intersection with the center flow channel of the Saint Louis Canal; thence proceeding northwesterly along the center flow channel of the Saint Louis Canal to its intersection with the centerline of Saint Louis Canal Road; thence proceeding southeasterly along the centerline of Saint Louis Canal Road and its straight line extension to its intersection with the center flow channel of the Six Foot Ditch; thence proceeding westerly along the center flow channel of the Six Foot Ditch to its intersection with the center flow channel of the Saint Louis Canal; thence proceeding northwesterly along the center flow channel of the Saint Louis Canal a short distance to its intersection with the centerline of North Hollywood Road; thence proceeding southwesterly along the centerline of North Hollywood Road to its intersection with the centerline of Alma Street; thence proceeding northwesterly along the centerline of Alma Street to its intersection with the centerline of Highland Drive; thence proceeding southwesterly along the centerlines of Highland Drive and the Highland Drive Bridge to its intersection with the center flow channel of Bayou Terrebonne; thence proceeding northwesterly along the center flow channel of Bayou Terrebonne to its intersection with the centerline of Holiday Drive Bridge, the point of beginning.

Precinct 20

Polling Place Location: Terrebonne Parish School Board Office, 201 Stadium Dr., Houma

Beginning at the point of intersection of the centerlines of South Hollywood Road and Louisiana Highway 24 (Main Street); thence proceeding northeasterly along the centerline of the Hollywood Road Bridge to its intersection with the centerline of Louisiana Highway 24 (West Park Avenue); thence proceeding northwesterly along the centerline of Louisiana Highway 24 (West Park Avenue) to its intersection with the centerline of Highland Drive; thence proceeding northeasterly along the centerline of Highland Drive to its intersection with the centerline of Alma Street; thence proceeding southeasterly along the centerline of Alma Street to its intersection with the centerline of North Hollywood Road; thence proceeding northeasterly along the centerline of North Hollywood Road to its intersection with the center flow channel of the Saint Louis Canal; thence proceeding southerly along the center flow channel of the Saint Louis Canal to its intersection with the centerline of Louisiana Highway 24 (Park Avenue); thence proceeding northwesterly along the centerline of Louisiana Highway 24 (Park Avenue) to its intersection with the centerline of the Saint Charles Street Bridge; thence proceeding southerly along the centerline of the Saint Charles Street Bridge to its intersection with the centerline of Stadium Drive; thence proceeding northerly along the centerline of Stadium Drive to its intersection with the centerline of Louisiana Highway 24 (Main Street); thence proceeding northwesterly along the centerline of Louisiana Highway 24 (Main Street) to its intersection with the centerline of Hollywood Road, the point of beginning.

Precinct 21

Polling Place Location: West Houma Recreation Center, 800 Williams Avenue, Houma

Beginning at the point of intersection of the Lafourche/Terrebonne Parish Boundary line and the centerline of Louisiana Highway 182; thence proceeding southeasterly along the Lafourche/Terrebonne Parish Boundary line to its intersection with the centerline of Louisiana Highway 3087 (Prospect Boulevard); thence proceeding southerly along the centerline of Louisiana Highway 3087 (Prospect Boulevard) to its intersection with the center flow channel of the Intracoastal Canal; thence proceeding westerly along the center flow channel of the

Intracoastal Canal to its intersection with the straight line extension of the center flow channel of an unnamed levee canal in *Section 17, T17S-R17E*; thence proceeding northwesterly along the center flow channel of the *Section 17* levee canal and its straight line extension to its intersection with the centerline of Louisiana Highway 182 (New Orleans Boulevard); thence proceeding northerly along the centerline of Louisiana Highway 182 (New Orleans Boulevard) to its intersection with the Lafourche/Terrebonne Parish Boundary line, the point of beginning.

Precinct 22

Polling Place Location: Caldwell Middle School, 445 Highway 311, Schriever

Beginning at the point of intersection of the center flow channel of Little Bayou Black and the centerline of an unnamed and unpaved access road approximately 1,000 feet north of Ardoyne Plantation Court; thence proceeding easterly along the centerline of the unpaved access road and its straight centerline extension to its intersection with the center flow channel of Ouiski Bayou; thence proceeding southerly along the center flow channel of Ouiski Bayou to its intersection with the straight centerline extension of Lumen Christi Court; thence proceeding southwestly along the centerline of Lumen Christi Court to its intersection with the center flow channel of Little Bayou Black; thence proceeding southerly along the center flow channel of Little Bayou Black to its intersection with the centerline of an unnamed and unpaved access road just south of Bull Run Road; thence proceeding westerly a short distance along the unnamed access road to its intersection with the centerline of Louisiana Highway 311; thence proceeding northerly along the centerline of Louisiana Highway 311 to its intersection with the centerline of Gentle Oak Boulevard; thence proceeding easterly along the centerline of Gentle Oak Boulevard to its intersection with the center flow channel of Little Bayou Black; thence proceeding northwesterly along the center flow channel of Little Bayou Black to its intersection with an unnamed and unpaved access road approximately 1,000 feet north of Ardoyne Plantation Court, the point of beginning.

Precinct 23

Polling Place Location: West Houma Recreation Center, 800 Williams Avenue, Houma

Beginning at the point of intersection of the centerline of Ninth Street and the Saint Louis Canal; thence proceeding easterly along the centerline of Ninth Street to its intersection with Rightor Street; thence proceeding southeasterly along Rightor Street to its intersection with the centerline of McKinley Street; thence proceeding southerly along the centerline of McKinley Street to its intersection with the centerline of Louisiana Highway 24 (Park Avenue); thence proceeding easterly along the centerline of Louisiana Highway 24 (Park Avenue) to its intersection with the centerline of Central Avenue; thence proceeding southerly along the centerline of the Central Avenue Bridge to its intersection with the center flow channel of Bayou Terrebonne; thence proceeding westerly along the center flow channel of Bayou Terrebonne to its intersection with the center flow channel of the Saint Louis Canal; thence proceeding northeasterly along the center flow channel of the Saint Louis Canal to its intersection with the centerline of Ninth Street, the point of beginning.

Precinct 24

Polling Place Location: Caldwell Middle School, 445 Highway 311, Schriever

Beginning at the point of intersection of the centerline of United States Highway 90 and the center flow channel of an unnamed canal in *Section 15, T16S-R16E*; thence proceeding easterly along the centerline of United States Highway 90 to its intersection with the centerline of Louisiana Highway 311; thence proceeding southerly along the centerline of Louisiana Highway 311 to its intersection with the centerline of Ashburn Drive; thence proceeding southwestly along the centerline of Ashburn Drive to its intersection with the centerline of Norwood Drive; thence proceeding southeasterly along the centerline of Norwood Drive to its intersection with the centerline of Bull Run Road; thence proceeding southwestly and northwesterly along the centerline of Bull Run Road to its intersection with the centerline of Moss Point Drive; thence proceeding northeasterly and northwesterly along the centerline of Moss Point Drive to its intersection with the centerline of Long Dale Drive; thence proceeding southwestly along the centerline of Long Dale Drive to its intersection with the centerline of Goldsby Drive; thence proceeding southeasterly along the centerline of Goldsby Drive to its intersection with the centerline of Bull Run Road; thence proceeding westerly along the centerline of Bull Run Road to its intersection with the Entergy Power Line in *Section 19*,

T16S-R16E; thence proceeding northeasterly along the Entergy Power Line to its intersection with the center flow channel of an unnamed drainage ditch in *Section 19, T16S-R16E*; thence proceeding northeasterly along the center flow channel of the unnamed drainage ditch to its intersection with the center flow channel of an unnamed canal in *Section 59, T16S-R16E*; thence proceeding northwesterly along the center flow channel of the unnamed canal to its intersection with the centerline of United States Highway 90, the point of beginning.

Precinct 25

Polling Place Location: West Houma Recreation Center, 800 Williams Ave., Houma

Beginning at the point of intersection of the centerlines of Morrison Avenue and Jefferson Davis Street; thence proceeding easterly along the centerlines of Jefferson Davis Street and Sixth Street to its intersection with the centerline of Louisiana Highway 182 (New Orleans Boulevard); thence proceeding southerly along the centerline of Louisiana Highway 182 (New Orleans Boulevard) to its intersection with the center flow channel of Bayou Terrebonne; thence proceeding westerly along the center flow channel of Bayou Terrebonne to its intersection with the centerline of the Central Avenue Bridge; thence proceeding northerly along the centerline of the Central Avenue Bridge to its intersection with the centerline of Louisiana Highway 24 (West Park Avenue); thence proceeding westerly along the centerline of Louisiana Highway 24 (West Park Avenue) to its intersection with the centerline of McKinley Street; thence proceeding northerly along the centerline of McKinley Street to its intersection with the centerline of Rightor Street; thence proceeding northwesterly along the centerline of Rightor Street to its intersection with the centerline of Morrison Avenue; thence proceeding northerly along the centerline of Morrison Avenue to its intersection with the centerline of Jefferson Davis Street, the point of beginning.

Precinct 27

Polling Place Location: Coteau Fire Protection District - Admin. Bldg., 2325 Coteau Road, Houma

Beginning at the point of intersection of the center flow channel of the Saint Louis Canal and the centerline of Saint Louis Canal Road; thence proceeding northeasterly along the center flow channel of the Saint Louis Canal to its intersection with the Lafourche-Terrebonne Parish Boundary Line; thence proceeding southeasterly along the Lafourche-Terrebonne Parish Boundary Line to its intersection with the centerline of Louisiana Highway 182; thence proceeding southerly along the centerline of Louisiana Highway 182 to its intersection with the centerline of North Hollywood Road; thence proceeding southwestly along the centerlines of North Hollywood Road and Williams Avenue to its intersection with the center flow channel of the Six Foot Ditch; thence proceeding westerly along the center flow channel of the Six Foot Ditch to its intersection with the straight centerline line extension of Saint Louis Canal Road; thence proceeding northerly along the centerline of Saint Louis Canal Road to its third intersection with the center flow channel of the Saint Louis Canal, the point of beginning.

Precinct 28

Polling Place Location: Oakshire Gym, 5457 Vicari St., Houma

Beginning at the point of intersection of the center flow channel of Bayou Terrebonne and a power transmission line south of Louisiana Highway 660 (Coteau Road); thence proceeding northeasterly along the power transmission line south of Louisiana Highway 660 (Coteau Road) to its intersection with the center flow channel of the CCC Ditch; thence proceeding southeasterly along the center flow channel of the CCC Ditch to its intersection with the center flow channel of the drainage ditch south of the Oakshire subdivision; thence proceeding southwestly along the center flow channel of the Oakshire subdivision ditch to its intersection with center flow channel of Bayou Terrebonne; thence proceeding northerly along the center flow channel of Bayou Terrebonne to its intersection with the power transmission line south of Louisiana Highway 660 (Coteau Road), the point of beginning.

Precinct 29

Polling Place Location: Honduras Elementary School, 530 Grand Caillou Road, Houma

Beginning at the point of intersection of the center flow channels of the Intracoastal Canal and Bayou Terrebonne; thence proceeding northerly and southeasterly along the center flow

channel of the Intracoastal Canal to its intersection with the centerline of Louisiana Highway 3087 (Prospect Avenue); thence proceeding southwesterly along the centerline of Louisiana Highway 3087 (Prospect Avenue) to its intersection with the center flow channel of Bayou Terrebonne; thence proceeding northeasterly and easterly along Bayou Terrebonne to its intersection with the Intracoastal Canal, the point of beginning.

Precinct 30

Polling Place Location: Coteau-Bayou Blue School, 2550 Coteau Rd., Houma

Beginning at the point of intersection of the centerline of Shamrock Drive and the Lafourche-Terrebonne Parish Boundary Line; thence proceeding easterly along the Lafourche-Terrebonne Parish Boundary Line to its intersection with the centerline of Country Estates Drive; thence proceeding southerly along the centerline of Country Estates Drive to its intersection with the center flow channel of Saint Louis Bayou; thence proceeding westerly along the center flow channel of Saint Louis Bayou to its intersection with the straight centerline extension of Shamrock Drive; thence proceeding northerly along the centerline of Shamrock Drive to its intersection with the Lafourche-Terrebonne Parish boundary line, the point of beginning.

Precinct 31

Polling Place Location: Village East School, 315 Lafayette Woods Boulevard, Houma

Beginning at the point of intersection of the centerline of Louisiana Highway 3087 (Prospect Boulevard) the center flow channel of the Intracoastal Canal; thence proceeding easterly along the center flow channel of the Intracoastal Canal to its intersection with the straight line extension of Browning Court; thence proceeding southwesterly along the centerline of Browning Court and its straight centerline extension between 9778 and 9788 East Park Avenue to its intersection with the center flow channel of Bayou Terrebonne; thence proceeding northwesterly along the center flow channel of Bayou Terrebonne to its intersection with the centerline extension of Garden Lane; thence proceeding southerly along the centerline extension of Garden Lane to its intersection with the centerline of Louisiana Highway 24 (East Main Street); thence proceeding westerly along the centerline of Louisiana Highway 24 (East Main Street) to its intersection with the centerline of Louisiana Highway 3087 (Prospect Boulevard); thence proceeding northeasterly along the centerline of Louisiana Highway 3087 (Prospect Boulevard) to its intersection with the center flow channel of the Intracoastal Canal, the point of beginning.

Precinct 33

Polling Place Location: Coteau-Bayou Blue School, 2550 Coteau Rd., Houma

Beginning at the point of intersection of the centerline of Vicari Street and the center flow channel of a drainage ditch south of the Oakshire subdivision; thence proceeding northeasterly along the center flow channel of the Oakshire drainage ditch to its intersection with the center flow channel of the CCC Ditch; thence proceeding easterly along the center flow channel of the CCC Ditch to its intersection with the center flow channel of an unnamed ditch in *Section 17, T16S-R17E* located east of Idlewild Drive; thence proceeding southerly along the center flow channel of the unnamed ditch east of Idlewild Drive and its extension to its intersection with the centerline of Bayou Gardens Boulevard; thence proceeding southwesterly along the centerline of Bayou Gardens Boulevard to its intersection with the centerline of Vicari Street; thence proceeding northwesterly along the centerline of Vicari Street to its intersection with the center flow channel of a drainage ditch south of the Oakshire subdivision, the point of beginning.

Precinct 34A/34M

Polling Place Location: Mechanicville Recreation Center, 2814 Senator Street, Houma

Beginning at the point of intersection of the centerlines of Louisiana Highway 24 (Main Street) and Louisiana Highway 57 (Grand Caillou Road); thence proceeding easterly on the centerline of Louisiana Highway 24 (Main Street) to its intersection with the centerline of Myrtle Street; thence proceeding southerly on the centerline of Myrtle Street to its intersection the centerline of Furman Street; thence proceeding easterly along the centerline of Furman Street to its intersection with the centerline of Hellier Street; thence proceeding southerly along the

centerline of Hellier Street to its intersection with the centerline of Effie Street; thence proceeding westerly along the centerline of Effie Street to its intersection with the centerline of Myrtle Street; thence proceeding southerly along the centerline of Myrtle Street to its intersection with the centerline of Morris Street; thence proceeding easterly along the centerline of Morris Street to its intersection with the centerline of Plum Street; thence proceeding northerly along the centerline of Plum Street to its intersection with the centerline of Effie Street; thence proceeding easterly along the centerline of Effie Street to its intersection with the centerline of Judith Street; thence proceeding northerly along the centerline of Judith Street to its intersection with the centerline of Tony Street; thence proceeding easterly along the centerline of Tony Street to its intersection with the centerline of Jackson Street; thence proceeding southerly along the centerline of Jackson Street to its intersection with the centerline of Effie Street; thence proceeding easterly along the centerline of Effie Street to its intersection with the centerline of Louisiana Highway 661 (Howard Avenue); thence proceeding northerly along the centerline of Louisiana Highway 661 (Howard Avenue) and the Howard Avenue Bridge to its intersection with the center flow channel of Bayou Terrebonne; thence proceeding southeasterly along the center flow channel of Bayou Terrebonne to its intersection with the straight centerline extension of Garden Lane; thence proceeding southerly along the centerline extension of Garden Lane to its intersection with the centerline of Louisiana Highway 24 (East Main Street); thence proceeding westerly along the centerline of Louisiana Highway 24 (East Main Street) to its intersection with Prospect Boulevard; thence proceeding southerly along the centerline of Prospect Boulevard to its intersection with the center flow channel of Bayou Chauvin; thence proceeding northwesterly along the center flow channel of Bayou Chauvin to its intersection with the straight centerline extension of Plant Road; thence continuing northwesterly along the centerline of Plant Road to its intersection with the centerline of Louisiana Highway 57 (Grand Caillou Road); thence proceeding northerly along the centerline of Louisiana Highway 57 (Grand Caillou Road) to its intersection with the centerline of Sylvia Street; thence proceeding westerly along the centerline of Sylvia Street to its intersection with the centerline of Leona Street; thence proceeding northerly along Leona Street to its intersection with the centerline of Buron Street; thence proceeding easterly along the centerline of Buron Street to its intersection with the centerline of Louisiana Highway 57 (Grand Caillou Road); thence proceeding northerly along the centerline of Louisiana Highway 57 (Grand Caillou Road) to its intersection with the centerline of Louisiana Highway 24 (Main Street), the point of beginning.

Precinct 35

Polling Place Location: East Houma Recreation Center, 126 Boundary Rd., Houma

Beginning at the point of intersection of the centerline of Prospect Boulevard and the center flow channel of Bayou Chauvin; thence proceeding southeasterly along the center flow channel of Bayou Chauvin to its intersection with the centerline of Bushnell Road; thence proceeding westerly along the centerline of Bushnell Road to its intersection with the centerline of Cummins Road; thence proceeding northwesterly along the centerline of Cummins Road to its intersection with the centerline of the old Southern Pacific Railroad Right-of-Way; thence proceeding westerly along the centerline of the old Southern Pacific Railroad Right-of-Way to its intersection with the centerline of Louisiana Highway 57 (Grand Caillou Road); thence proceeding northwesterly along the centerline of Louisiana Highway 57 (Grand Caillou Road) to its intersection with the centerline of Mary Anne Avenue; thence proceeding northeasterly along the centerline of Mary Ann Avenue to its intersection with the centerline of Ranger Street; thence proceeding southeasterly along the centerline of Ranger Street to its intersection with the centerline of Prospect Boulevard; thence proceeding northeasterly along the centerline of Prospect Boulevard to its intersection with the center flow channel of Bayou Chauvin, the point of beginning.

Precinct 36

Polling Place Location: East Houma Recreation Center, 126 Boundary Rd., Houma

Beginning at the intersection of the center flow channel of Bayou Chauvin and the centerline of Prospect Boulevard; thence proceeding southwestly along the centerline of Prospect Boulevard to its intersection with the centerline of Ranger Street; thence proceeding northwesterly along the centerline of Ranger Street to its intersection with the centerline of Mary Ann Avenue; thence proceeding southwestly along the centerline of Mary Ann Avenue to its intersection with the centerline of Louisiana Highway 57 (Grand Caillou Road); thence

proceeding northwesterly along the centerline of Louisiana Highway 57 (Grand Caillou Road) to its intersection with the centerline of Richmond Avenue; thence proceeding northeasterly and northerly along the centerline of Richmond Avenue to its intersection with the centerline of Afton Street; thence proceeding westerly along the centerline of Afton Street to its intersection with the centerline of East Street; thence proceeding northerly along the centerline of East Street to its intersection with the centerline of Norman Street; thence proceeding westerly along the centerline of Norman Street to its intersection with the fence for the Entergy Houma substation west of Norman Street; thence proceeding northeasterly along said fence and its extension to its intersection with the center flow channel of Bayou Chauvin; thence proceeding southeasterly along the center flow channel of Bayou Chauvin to its intersection with the centerline of Prospect Boulevard, the point of beginning.

Precinct 37

Polling Place Location: Coteau-Bayou Blue School, 2550 Coteau Rd., Houma

Beginning at the point of intersection of the centerlines of Country Estates Drive and Louisiana Highway 660 (Coteau Road); thence proceeding northeasterly along the centerline of Country Estates Drive to its intersection with the Lafourche-Terrebonne Parish Boundary Line; thence proceeding easterly along the Lafourche-Terrebonne Parish Boundary Line to its intersection with the center flow channel of the Saint Louis Canal; thence proceeding southwesterly along the center flow channel of the Saint Louis Canal to its intersection with the centerline of Louisiana Highway 660 (Coteau Road); thence proceeding northwesterly along the centerline of Louisiana Highway 660 (Coteau Road) to its intersection with the centerline of Country Estates Drive, the point of beginning.

Precinct 38

Polling Place Location: East Houma Branch Library, 778 Grand Caillou Rd., Houma

Beginning at the point of intersection of the centerlines of Louisiana Highway 57 (Grand Caillou Road) and Merrill Drive; thence proceeding southeasterly along the centerline of Louisiana Highway 57 (Grand Caillou Road) to its intersection with the centerline of Bobbie Lou Avenue; thence proceeding northeasterly along the centerline of Bobbie Lou Avenue to its intersection with the center flow channel of Bayou Chauvin; thence proceeding easterly along the center flow channel of Bayou Chauvin to its intersection with the straight centerline extension of the western fence of the Entergy substation west of Norman Street; thence proceeding southerly along the western fence of the Entergy substation to its intersection with the straight centerline extension of Swan Avenue; thence proceeding southeasterly along the centerline of Swan Avenue to its intersection with the centerline of Louisiana Highway 57 (Grand Caillou Road); thence proceeding southeasterly along the centerline of Louisiana Highway 57 (Grand Caillou Road) to its intersection with the centerline of Glynn Avenue; thence proceeding southwesterly along the centerline of Glynn Avenue to its intersection with the center flow channel of Woodlawn Bayou; thence proceeding northwesterly along the center flow channel of Woodlawn Bayou to its intersection with the centerline of Louisiana Highway 661 (South Van Avenue); thence proceeding northeasterly along the centerline of Louisiana Highway 661 (South Van Avenue) to its intersection with the centerline of Acadian Drive; thence proceeding westerly along the centerline of Acadian Drive to its intersection with the centerline of Merrill Drive; thence proceeding northeasterly along the centerline of Merrill Drive to its intersection with the centerline of Louisiana Highway 57 (Grand Caillou Road), the point of beginning.

Precinct 39

Polling Place Location: Oakshire Gym, 5457 Vicari St., Houma

Beginning at the point of intersection of the center flow channel of Bayou Terrebonne and the power transmission line located between the Coteau Bridge and the Jody Bridge; thence proceeding southeasterly along the center flow channel of Bayou Terrebonne to its intersection with the centerline of the Oakshire Bridge; thence proceeding westerly along the centerline of Oakshire Bridge to its intersection with the centerline of Louisiana Highway 24 (West Main Street); thence proceeding northerly along the centerline of Highway 24 (West Main Street) to its intersection with the centerline of Lost Bayou Court; thence proceeding southwesterly along the centerline of Lost Bayou Court and its straight centerline extension to its intersection with the center flow channel of the Bayou Cane Canal; thence proceeding northerly along the center

flow channel of the Bayou Cane Canal to its intersection with the power transmission line located between the Coteau Bridge and the Jody Bridge; thence proceeding northeasterly along the power transmission line to its intersection with the center flow channel of Bayou Terrebonne, the point of beginning.

Precinct 40

Polling Place Location: Oakshire Gym, 5457 Vicari St., Houma

Beginning at the point of intersection of the centerlines of Savanne Road and Louisiana Highway 3040 (Martin Luther King Boulevard); thence proceeding northeasterly along the centerline of Highway 3040 (Martin Luther King Boulevard) to its intersection with the centerline of Louisiana Highway 24 (West Main Street); thence proceeding southerly along the centerline of Louisiana Highway 24 (West Main Street) to its intersection with the center flow channel of Bayou Cane; thence proceeding southwesterly and northerly along the center flow channel of Bayou Cane to its intersection with Savanne Road, the point of beginning.

Precinct 41

Polling Place Location: East Houma Branch Library, 778 Grand Caillou Rd., Houma

Beginning at the point of intersection of the centerlines of Louisiana Highway 57 (Grand Caillou Road) and Plant Road; thence proceeding easterly along the centerline of Plant Road and its straight centerline extension to its intersection with the center flow channel of Bayou Chauvin; thence continuing easterly along the center flow channel of Bayou Chauvin to its intersection with the straight centerline extension to Bobbie Lou Avenue; thence proceeding southwesterly along the centerline of Bobbie Lou Avenue to its intersection with the centerline of Louisiana Highway 57 (Grand Caillou Road); thence proceeding northwesterly along the centerline of Louisiana Highway 57 (Grand Caillou Road) to its intersection with the centerline of Merrill Drive; thence proceeding southwesterly along the centerline of Merrill Drive to its intersection with the centerline of Acadian Drive; thence proceeding southeasterly along the centerline of Acadian Drive to its intersection with the centerline of Louisiana Highway 661 (South Van Avenue); thence proceeding southwesterly along the centerline of Louisiana Highway 661 (South Van Avenue) to its intersection with the center flow channel of the Houma Navigation Canal; thence proceeding northerly along the center flow channel of the Houma Navigational Canal to its intersection with the center flow channel of the Intracoastal Canal; thence proceeding northerly along the center flow channel of the Intracoastal Canal to its intersection with the centerline of Louisiana Highway 3040 (Houma Tunnel); thence proceeding easterly along the centerline of Louisiana Highway 3040 (Houma Tunnel and East Tunnel Boulevard) to its intersection with the centerline of Louisiana Highway 57 (Grand Caillou Road); thence proceeding northwesterly and northerly along the centerline of Louisiana Highway 57 (Grand Caillou Road) to its intersection with the centerline of Plan Road, the point of beginning.

Precinct 42

Polling Place Location: Voting Machine Warehouse, 1317 Valhi Blvd., Houma

Beginning at the point of intersection of the centerline of Savanne Road and the center flow channel of Ouiski Baou; thence proceeding southeasterly along the center flow channel of Ouiski Bayou to its intersections with the center flow channel of Little Bayou Black and a power transmission line; thence proceeding southwesterly along the power transmission line between Exeter Run and Sugar Highlands Boulevard to its intersection with the center flow channel of the Hanson Canal; thence proceeding westerly along the center flow channel of the Hanson Canal to its intersection with the centerline of Savanne Road; thence proceeding northerly along the centerline of Savanne Road to its intersection with the center flow channel of Ouiski Bayou, the point of beginning.

Precinct 43

Polling Place Location: Oaklawn Jr. High School Cafeteria, 2215 Acadian Dr., Houma

Beginning at the point of intersection of the centerlines of Louisiana Highway 57 (Grand Caillou Road) and Swan Avenue; thence proceeding northeasterly along the centerline of Swan Avenue and its straight centerline extension to its intersection with the centerline of Norman Street; thence proceeding easterly along the centerline of Norman Street to its intersection with

the centerline of East Street; thence proceeding southerly along the centerline of East Street to its intersection with the centerline of Afton Street; thence proceeding easterly along the centerline of Afton Street to its intersection with the centerline of Richmond Avenue; thence proceeding southerly and southwesterly along the centerline of Richmond Avenue to its intersection with the centerline of Louisiana Highway 57 (Grand Caillou Road); thence proceeding southeasterly along the centerline of Louisiana Highway 57 (Grand Caillou Road) to its intersection with the Terrebonne Parish Power Line north of Industrial Boulevard; thence proceeding westerly along the Terrebonne Parish Power Line to its intersection with the center flow channel of Woodlawn Bayou; thence proceeding southerly along the center flow channel of Woodlawn Bayou to its intersection with the centerline of Industrial Boulevard; thence proceeding westerly along the centerline of Industrial Boulevard to its intersection with the centerline of Louisiana Highway 661 (South Van Avenue); thence proceeding northerly along the centerline of Louisiana Highway 661 (South Van Avenue) to its intersection with the center flow channel of Woodlawn Bayou; thence proceeding southeasterly along the center flow channel of Woodlawn Bayou to its intersection with the centerline of Glynn Avenue; thence proceeding northeasterly along the centerline of Glynn Avenue to its intersection with the centerline of Louisiana Highway 57 (Grand Caillou Road); thence proceeding northwesterly along the centerline of Louisiana Highway 57 (Grand Caillou Road) to its intersection with the centerline of Swan Avenue, the point of beginning.

Precinct 45

Polling Place Location: NSU Allied Health Building, 235 Civic Center Boulevard, Houma

Beginning at the point of intersection of the straight centerline extension of Cougar Drive and the center flow channel of Bayou Black; thence proceeding easterly along the center flow channel of Bayou Black to its intersection with the centerline extension of Country Club Drive; thence proceeding southerly along the centerline of Country Club Drive and its straight line extension to its intersection with the center flow channel of the Intracoastal Canal; thence proceeding southwesterly along the center flow channel of the Intracoastal Canal to its intersection with the straight centerline extension of Cougar Drive; thence proceeding northerly along the centerline of Cougar Drive and its straight centerline extension to its intersection with the center flow channel of Bayou Black, the point of beginning.

Precinct 46

Polling Place Location: Municipal Auditorium, 880 Verret Street, Houma

Beginning at the point of intersection of the centerlines of Louisiana Highway 312 (Lafayette Street) and Magnolia Street; thence proceeding southeasterly along the centerline of Magnolia Street to its intersection with the centerline of Church Street; thence proceeding southwesterly along the centerline of Church Street to its intersection with the centerline of Sunset Avenue; thence proceeding southeasterly along the centerline of Sunset Avenue to its intersection with the centerline of Roussell Street; thence proceeding northeasterly along the centerline of Roussell Street to its intersection with the centerline of Magnolia Street; thence proceeding southeasterly along the centerline of Magnolia Street and its straight centerline extension to its intersection with the center flow channel of the Intracoastal Canal; thence proceeding southerly along the center flow channel of the Intracoastal Canal to its intersection with the straight centerline extension of Country Club Drive; thence proceeding northerly along the centerline of Country Club Drive and its straight centerline extension to its intersection with centerline of Bayou Black Drive; thence proceeding northwesterly along the centerlines of Bayou Black Drive and Louisiana Highway 311 (Little Bayou Black Drive) to its intersection with the centerline of Louisiana Highway 312 (Lafayette Street); thence proceeding northerly along the centerline of Louisiana Highway 312 (Lafayette Street) to its intersection with the centerline of Magnolia Street, the point of beginning.

Precinct 48

Polling Place Location: Dumas Auditorium, 301 W. Tunnel Boulevard, Houma

Beginning at the point of intersection of the centerline of the Morgan Street Bridge and the center flow channel of Bayou Terrebonne; thence proceeding easterly along the center flow channel of Bayou Terrebonne to its intersection with the centerline of the Barataria Avenue Bridge; thence proceeding southerly along the centerline of the Barataria Avenue Bridge and

Barataria Avenue to its intersection with the centerline of Louisiana Highway 311 (Little Bayou Black Drive); thence proceeding westerly along the centerline of Louisiana Highway 311 (Little Bayou Black Drive) to its intersection with the centerline of Cedar Plaza Court; thence proceeding northerly along the centerline of Cedar Plaza Court to its intersection with the fence line on the southern side of Hall Street which sits on the old Southern Pacific Railroad Right-of-Way; thence proceeding southwesterly along this fence line to its intersection with the fence between 637 Hall Street and 639 Hall Street; thence proceeding northerly along the fence between 637 Hall Street and 639 Hall Street to its intersection with the straight centerline extension of Levron Street; thence proceeding northerly along the centerline of Levron Street to its intersection with the centerline of Louisiana Highway 3040 (West Tunnel Boulevard); thence proceeding westerly along the centerline of Louisiana Highway 3040 (West Tunnel Boulevard) to its intersection with the centerline of Columbus Street; thence proceeding northeasterly along the centerline of Columbus Street to its intersection with the centerline of Roanoke Street; thence proceeding westerly along the centerline of Roanoke Street to its intersection with the centerline of Morgan Street; thence proceeding northerly along the centerline of Morgan Street and the Morgan Street Bridge to its intersection with the center flow channel of Bayou Terrebonne, the point of beginning.

Precinct 49

Polling Place Location: Houma Jr. High School, 315 St. Charles St., Houma

Beginning at the point of intersection of the centerlines of Louisiana Highway 664 (Saint Charles Street) and Louisiana Highway 24 (Park Avenue); thence proceeding southeasterly along the centerline of Louisiana Highway 24 (Park Avenue) to its intersection with the center flow channel of the Saint Louis Canal; thence proceeding southerly along the center flow channel of the Saint Louis Canal to its intersection with the center flow channel of Bayou Terrebonne; thence proceeding southeasterly along the center flow channel of Bayou Terrebonne to its intersection with the centerline of the Morgan Street Bridge; thence proceeding southerly along the centerline of the Morgan Street Bridge and Morgan Street to its intersection with the centerline of Roanoke Street; thence proceeding easterly along the centerline of Roanoke Street to its intersection with the centerline of Columbus Street; thence proceeding southerly along the centerline of Columbus Street to its intersection with the centerline of Louisiana Highway 3040 (West Tunnel Boulevard); thence proceeding westerly along the centerline of Louisiana Highway 3040 (West Tunnel Boulevard) to its intersection with the center flow channel of Bayou LaCarpe; thence proceeding easterly along the center flow channel of Bayou LaCarpe to its intersection with the centerline of Louisiana Highway 664 (Saint Charles Street); thence proceeding northerly along the centerline of Louisiana Highway 664 (Saint Charles Street) to its intersection with the centerline of Louisiana Highway 24 (Park Avenue), the point of beginning.

Precinct 51

Polling Place Location: Shady Acres Sr. Center, 6512 W. Main St., Houma

Beginning at the point of intersection of the center flow channels of Bayou Terrebonne and the Bayou Cane; thence proceeding southerly along the center flow channel of Bayou Terrebonne to its intersection with the centerline of South Hollywood Road; thence proceeding southwesterly along the centerline of South Hollywood Road to its intersection with the centerline of Corporate Drive; thence proceeding northerly along the centerline of Corporate Drive to its intersection with the centerline of Emerson Drive; thence proceeding northwesterly along the centerline of Emerson Drive and its straight centerline extension to its intersection with the centerline of Westside Boulevard; thence proceeding northerly along the centerline of Westside Boulevard Extension a short distance to its intersection with the center flow channel of an unnamed drainage canal just north of 578 Westside Boulevard Extension; thence proceeding westerly along the center flow channel of the unnamed canal to its intersection with the center flow channel of Bayou Cane; thence proceeding northeasterly and easterly along the center flow channel of Bayou Cane to its intersection with the centerline of Louisiana Highway 3040; thence proceeding southerly along the centerline of Louisiana Highway 3040 to its intersection with the centerline of Synergy Center Boulevard; thence proceeding northeasterly along the centerline of Synergy Center Boulevard to its intersection with the centerline of Louisiana Highway 24 (West Main Street); thence proceeding northerly along the centerline of Louisiana Highway 24 (West Main Street) to its intersection with the center flow channel of Bayou Cane; thence proceeding easterly a short distance along the center flow channel of

Bayou Cane to its intersection with the center flow channel of Bayou Terrebonne, the point of beginning.

Precinct 52

Polling Place Location: Grand Caillou Middle School, 2161 Grand Caillou Road, Houma

Beginning at the point of intersection of the center flow channel of the Houma Navigation Canal and the centerline of Louisiana Highway 661 (South Van Avenue); thence proceeding northeasterly along the centerline of Louisiana Highway 661 (South Van Avenue) to its intersection with the centerline of Industrial Boulevard; thence proceeding easterly along the centerline of Industrial Boulevard to its intersection with the centerline of Louisiana Highway 57 (Grand Caillou Road); thence proceeding southerly along the centerline of Louisiana Highway 57 (Grand Caillou Road) to its intersection with the centerline of James Road; thence proceeding easterly along the centerline of James Road and Bushnell Road to its intersection with the centerline of Lafitte Boulevard; thence proceeding southerly along the centerline of Lafitte Boulevard to its intersection with the centerline of Baptiste Circle; thence proceeding westerly and southerly along the centerline of Baptiste Circle to its intersection with the centerline of Ethan Street; thence proceeding easterly along the centerline of Ethan Street to its intersection with the centerline of Baptiste Circle; thence proceeding southerly along the centerline of Baptiste Circle to its intersection with the centerline of Dawes Street; thence proceeding easterly along the centerline of Dawes Street to its intersection with the centerline of Bordelon Drive; thence proceeding northerly along the centerline of Bordelon Drive to its intersection with the centerline of Bushnell Road; thence proceeding easterly along the centerline of Bushnell Road to its intersection with the center flow channel of Bayou Chauvin; thence proceeding southerly along the center flow channel of Bayou Chauvin to its intersection with the center flow channel of an unnamed drainage feature south of Ellender Memorial High School; thence proceeding westerly along the center flow channel of the unnamed drainage feature south of Ellender Memorial High School to its intersection with the center flow channel of Bayou Grand Caillou; thence proceeding southerly along the center flow channel of Bayou Grand Caillou to its intersection with the centerline of East Woodlawn Ranch Road; thence proceeding easterly along the centerline of East Woodlawn Ranch Road to its intersection with the center flow channel of Bayou Chauvin; thence proceeding southerly along the center flow channel of Bayou Chauvin to its intersection with the center flow channel of the Saint Louis Canal just south of Ashland Landfill Road; thence proceeding westerly along the center flow channel of the Saint Louis Canal to its intersection with the center flow channel of an unnamed canal cut on the eastern side of the Houma Navigation Canal; thence proceeding westerly along the center flow channel of said canal to its intersection with the center flow channel of the Houma Navigation Canal; thence proceeding northerly along the center flow channel of the Houma Navigation Canal to its intersection with the centerline of Louisiana Highway 661 (South Van Avenue), the point of beginning.

Precinct 53

Polling Place Location: Knights of Columbus Home Council 7722, Shrimpers Row, Dulac

Beginning at the point of intersection of the straight line extension of the center flow channel of an unnamed pipeline canal just south of 4501 Louisiana Highway 57 (Grand Caillou Road) traversing in a northwest to southeast direction in *Section 80, T18S-R18E* and the center flow channel of Bayou Grand Caillou; thence proceeding southeasterly along the *Section 80* straight line extension and the center flow channel of the unnamed pipeline canal to its intersection with the center flow channel of Bayou Chauvin; thence proceeding southerly along the center flow channel of Bayou Chauvin to its intersection with the northern shoreline of Lake Boudreaux; thence proceeding westerly and southerly along the shoreline of Lake Boudreaux and Lake Gero and Lake Quitman to its intersection with the center flow channel of an unnamed oil slip canal in Lake Quitman in *Section 13, T20S-R18E*; thence proceeding westerly along the center flow channel of the unnamed oil slip canal and its straight line extension across Bayou Sale Road to its intersection with the center flow channel of Bayou Sale; thence proceeding southerly along the center flow channel of Bayou Sale to its intersection with the northern shoreline Bay Blanc; thence proceeding southerly and southwesterly and northwesterly along the shoreline of Bay Blanc and Lake Pelto and the Caillou Bay to its intersection with the center flow channel of Grand Bayou Dularge; thence proceeding northerly along the center flow channel of Grand Bayou Dularge to its intersection with the southern

shoreline of Caillou Lake; thence proceeding easterly and northerly along the shoreline of Caillou Lake through Moncleuse Bay to its intersection with the center flow channel of Bayou Sauveur; thence proceeding northerly along the center flow channel of Bayou Sauveur to its intersection with the center flow channel of an unnamed pipeline canal; thence proceeding northeasterly and easterly along the center flow channel of the pipeline canal to its intersection with the center flow channel of the Fohs Canal; thence proceeding northerly along the center flow channel of the Fohs Canal to its intersection with the centerline of Falgout Canal Road; thence proceeding easterly along the centerline of Falgout Canal Road to its intersection with the center flow channel of the Houma Navigation Canal; thence proceeding northerly along the center flow channel of the Houma Navigational Canal to its intersection with the center flow channel of Bayou Provost; thence proceeding easterly along the center flow channel of Bayou Provost to its intersection with the center flow channel of Bayou Grand Calliou; thence proceeding northerly along the center flow channel of Bayou Grand Calliou to its intersection with the straight line extension of an unnamed pipeline canal just south of 4501 Louisiana Highway 57 (Grand Caillou Road) traversing in a northwest to southeast direction in *Section 80, T18S-R18E*, the point of beginning.

Precinct 55

Polling Place Location: Bourg Community Center, 4411 Eldred St., Bourg

Beginning at the point of intersection of the Lafourche-Terrebonne Parish Boundary Line and the centerline of Louisiana Highway 3087 (Prospect Avenue); thence proceeding southeasterly along the Lafourche-Terrebonne Parish Boundary Line to its intersection with the center flow channel of the Company Canal; thence proceeding southwesterly along the center flow channel of the Company Canal to its intersection with the center flow channel of Bayou Terrebonne; thence proceeding northwesterly along the center flow channel of Bayou Terrebonne to its intersection with an the straight centerline extension of Browning Court between 9778 and 9788 East Park Avenue; thence proceeding northeasterly long the centerline of Browning Court and its straight centerline extension to its intersection with the center flow channel of the Intracoastal Canal; thence proceeding northwesterly along the center flow channel of the Intracoastal Canal to its intersection with the centerline of Louisiana Highway 3087 (Prospect Boulevard); thence proceeding northerly along the centerline of Louisiana Highway 3087 (Prospect Boulevard) to its intersection with the Lafourche-Terrebonne Parish Boundary Line, the point of beginning.

Precinct 56

Polling Place Location: Bourg Community Center, 4411 Eldred St., Bourg

Beginning at the point of intersection of the Lafourche-Terrebonne Parish Boundary Line and the center flow channel of the Company Canal; thence proceeding southwesterly along the Lafourche-Terrebonne Parish Boundary Line to its intersection with the centerline of Hope Farm Road; thence proceeding westerly and southwesterly along the centerline of Hope Farm Road to its intersection with the center flow channel of Bayou Terrebonne; thence proceeding southerly along the center flow channel of Bayou Terrebonne to its intersection with the center flow channel of an unnamed drainage ditch just northwest of 404 Aragon Road; thence proceeding southwesterly along the center flow channel of the unnamed drainage ditch to its intersection with the center flow channel of Bayou LaCache; thence proceeding northerly along the center flow channel of Bayou LaCache to its intersection with the centerline of Country Drive; thence proceeding northwesterly along the centerline of Country Drive to its intersection with the centerline of Jeff Drive; thence proceeding northeasterly along the straight centerline extension of Jeff Drive to its intersection with the center flow channel of Bayou Terrebonne; thence proceeding easterly along the center flow channel of Bayou Terrebonne to its intersection with the center flow channel of Company Canal; thence proceeding northerly along the center flow channel of Company Canal to its intersection with the Lafourche-Terrebonne Parish Boundary Line, the point of beginning.

Precinct 57

Polling Place Location: Recreation District No. 6 Gym, 107 Recreation Dr., Montegut

Beginning at the point of intersection of the center flow channels of Bayou LaCache and an unnamed drainage ditch just northwest of 404 Aragon Road; thence proceeding northeasterly along the center flow channel of the unnamed drainage ditch to its intersection with the center

flow channel of Bayou Terrebonne; thence proceeding northwesterly along the center flow channel of Bayou Terrebonne to its intersection with the straight centerline extension of Hope Farm Road; thence proceeding northeasterly along the centerline of Hope Farm Road to its intersection with the Lafourche-Terrebonne Parish Boundary Line; thence proceeding easterly and southeasterly and southwesterly along the Lafourche-Terrebonne Parish Boundary Line to its intersection with the centerline of an unnamed and unpaved access road just east of 581 Louisiana Highway 665; thence proceeding southwesterly along the centerline of the unnamed access road to its intersection with the centerline of Louisiana Highway 665 (Pointe Aux Chenes Road); thence proceeding southwesterly along the centerline of Louisiana Highway 665 (Pointe Aux Chenes Road) to its intersection with the center flow channel of the Parish Forced Drainage Canal in *Section 34, T18S-R18E*; thence proceeding southerly along the center flow channel of the Parish Forced Drainage Canal to its intersection with a power transmission line; thence proceeding southwesterly along the power transmission line across Point Farm Road and Dolphin Street to its intersection with the Terrebonne Parish levee east of Cross Street; thence proceeding westerly and southerly along the Terrebonne Parish levee and its extension to its intersection with the center flow channel of the pipeline canal; thence proceeding southerly along the center flow channel of the pipeline canal to its intersection with the center flow channel of the Humble Canal; thence proceeding southeasterly along the center flow channel of the Humble Canal to its intersection with the center flow channel of Bayou Barre; thence proceeding southerly along the center flow channel of Bayou Barre to its intersection with Bay Bourbeux; thence proceeding southerly through Bay Bourbeaux, Bay La Peur, and Lake Barre to its intersection with the at the mouth of Bayou Terrebonne; thence proceeding northerly along the center flow channel of Bayou Terrebonne to its intersection with the center flow channel of the Bush Canal; thence proceeding northwesterly along the center flow channel of the Bush Canal to its intersection with the center flow channel of Bayou LaCache; thence proceeding northerly along the center flow channel of Bayou LaCache to its intersection with the center flow channel of an unnamed drainage ditch just northwest of 404 Aragon Road, the point of beginning.

Precinct 58

Polling Place Location: Recreation District No. 6 Gym, 107 Recreation Drive, Montegut

Beginning at the point of intersection of the center flow channel of the Parish Forced Drainage Canal in *Section 34, T18S-R19E* and the centerline of Louisiana Highway 665 (Pointe Aux Chenes Road); thence proceeding northeasterly along the centerline of Louisiana Highway 665 (Pointe Aux Chenes Road) to its intersection with the centerline of an unnamed and unpaved access road just east of 581 Louisiana Highway 665; thence proceeding northeasterly a short distance along the centerline of the unnamed access road to its intersection with the Lafourche-Terrebonne Parish Boundary Line; thence proceeding southerly along the Lafourche-Terrebonne Parish Boundary Line to its intersection with the straight line extension of the center flow channel of Bayou Terrebonne in Timbalier Bay; thence proceeding westerly along this straight line through Timbalier Bay and Lake Barre to its intersection with the straight line extension of the center flow channel of Bayou Barre in Lake Barre; thence proceeding northerly along the center flow channel of Bayou Barre to its intersection with the center flow channel of the Humble Canal; thence proceeding northwesterly along the center flow channel of the Humble Canal to its intersection with the center flow channel of the pipeline canal; thence proceeding northerly along the center flow channel of the pipeline canal to its intersection with the Terrebonne Parish levee east of Montegut Road; thence proceeding northerly along the Terrebonne Parish levee to its intersection with a power transmission line; thence proceeding northwesterly along the power transmission line to its intersection with the center flow channel of the Parish Forced Drainage Canal; thence proceeding northerly along the center flow channel of the Parish Forced Drainage Canal to its intersection with the centerline of Louisiana Highway 665 (Pointe Aux Chenes Road), the point of beginning.

Precinct 59

Polling Place Location: American Legion Auxiliary - Kenneth C. Boudreaux, Unit 380, 4990 Hwy. 56, Chauvin

Beginning at the point of intersection of the centerline of East Woodlawn Ranch Road and the center flow channel of Bayou Chauvin; thence proceeding easterly along the centerline of East Woodlawn Ranch Road to and its straight centerline extension its intersection with the center flow channel of Bayou Petite Caillou; thence proceeding southeasterly along the center flow

channel of Bayou Petit Caillou to its intersection with the straight centerline extension of Jeff Drive; thence proceeding northeasterly along the centerline Jeff Drive to its intersection with the centerline of Country Drive; thence proceeding easterly along the centerline of Country Drive to its intersection with the center flow channel of Bayou LaCache; thence proceeding southeasterly along the center flow channel of Bayou LaCache to its intersection with the centerline of Louisiana Highway 58 (Sarah Road); thence proceeding northwesterly along the centerline of Louisiana Highway 58 (Sarah Road) and its extension to its intersection with the extension of the center flow channel of the Parish Forced Drainage Canal west of Louisiana Highway 56; thence proceeding southwesterly along the center flow channel of the Parish Forced Drainage Canal to its intersection with the center flow channel of the Boudreaux Canal; thence proceeding southwesterly and westerly and southerly along the center flow channel of the Boudreaux Canal to its intersection with the center flow channel of an unnamed oil canal entering the South Houma Oil and Gas Field in *Section 25, T18S-R18E*; thence proceeding westerly and northerly and southwesterly and westerly along the center flow channel of the unnamed canal through the South Houma Field in *Sections 25, 66, 67, 71, 72, and 73, T18S-R18E* to its intersection with the center flow channel of Bayou Chauvin; thence proceeding northerly along the center flow channel of Bayou Chauvin to its intersection with the centerline of East Woodlawn Ranch Road, the point of beginning.

Precinct 60

Polling Place Location: American Legion Auxiliary - Kenneth C. Boudreaux, Unit 380, 4990 Hwy. 56, Chauvin

Beginning at the point of intersection of the center flow channel of Bayou Petit Caillou and the centerline of Louisiana Highway 58 (Sarah Road); thence proceeding southeasterly along the centerline of Louisiana Highway 58 (Sarah Road) to its intersection with the center flow channel of Bayou LaCache; thence proceeding southerly along the center flow channel of Bayou LaCache to its intersection with the terminus of the centerline an unnamed levee access road originating at 5297 Bayouside Drive; thence proceeding westerly along the centerline of the unnamed levee access road and its straight centerline extension to its intersection with the center flow channel of Bayou Petite Caillou; thence proceeding northerly along the center flow channel of Bayou Petit Caillou to its intersection with the straight centerline extension of an unnamed levee access road south of Jane Street; thence proceeding westerly along the centerline of the unnamed access road to its intersection with the center flow channel of the New Canal in *Section 1, T19S-R18E*; thence proceeding southwesterly along the center flow channel of New Canal to its intersection with the center flow channel of the unnamed pipeline canal in *Section 6, T19S-R18E*; thence proceeding northwesterly along the center flow channel of the *Section 6* unnamed pipeline canal to its intersection with the center flow channel of Bayou Chauvin; thence proceeding northerly along the center flow channel of Bayou Chauvin to its intersection with the center flow channel of an unnamed oil canal entering the South Houma Field in *Section 73, T18S-R18E*; thence proceeding easterly and northerly and northeasterly and southeasterly along the center flow channel of the unnamed canal through the South Houma Field in *Section 73, 72, 71, 67, 66, and 25, T18S-R18E* to its intersection with the center flow channel of the Boudreaux Canal in *Section 25, T18S-R18E*; thence proceeding northerly along the center flow channel of the Boudreaux Canal to its intersection with the center flow channel of the Parish Forced Drainage Canal; thence proceeding northeasterly along the center flow channel of the Parish Forced Drainage Canal to its intersection with the straight centerline extension of Louisiana Highway 58 (Sarah Road); thence proceeding easterly along the centerline of Louisiana Highway 58 (Sarah Road) to its intersection with Bayou Petit Caillou, the point of beginning.

Precinct 62

Polling Place Location: West Houma Recreation Center, 800 Williams Avenue, Houma

Beginning at the point of intersection of the centerline of Louisiana Highway 182 and the extension of the center flow channel of an unnamed levee canal in *Section 15, T17S-R17E*; thence proceeding southeasterly along the center flow channel of the unnamed levee canal and its extension to its intersection with the center flow channel of the Intracoastal Canal; thence proceeding southerly along the center flow channel of the Intracoastal Canal to its intersection with the center flow channel of Bayou Terrebonne; thence proceeding westerly along the center flow channel of Bayou Terrebonne to its intersection with the centerline of Louisiana Highway 182 (New Orleans Boulevard); thence proceeding northerly along the centerline of Louisiana

Highway 182 to its intersection with the centerline of Sixth Street; thence proceeding westerly along the centerlines of Sixth Street and Jefferson Davis Street to its intersection with the centerline of Morrison Avenue; thence proceeding northerly along the centerline of Morrison Avenue to its intersection with the centerline of Ninth Street; thence proceeding westerly along the centerline of Ninth Street and its straight centerline extension to its intersection with the center flow channel of the Saint Louis Canal; thence proceeding northerly along the center flow channel of the Saint Louis Canal to its intersection with the center flow channel of the Six Foot Ditch; thence proceeding easterly along the center flow channel of the Six Foot Ditch to its intersection with the centerline of Williams Avenue; thence proceeding northerly along the centerlines of Williams Avenue and North Hollywood Road to its intersection with the centerline of Louisiana Highway 182; thence proceeding northerly along the centerline of Louisiana Highway 182 to its intersection with the center flow channel of an unnamed levee canal in *Section 15, T17S-R17E*, the point of beginning.

Precinct 63

Polling Place Location: Little Caillou Vol. Fire Dept. Fitness Ctr, 5612 Hwy 56, Chauvin

Beginning at the intersection of the Boudreaux Canal and the centerline extension of an unnamed levee access road south of Jane Street; thence proceeding southeasterly along the centerline of the unnamed access road south of Jane Street and its extension to its intersection with the center flow channel of Bayou Petite Caillou; thence proceeding southerly along the center flow channel of Bayou Petite Caillou to its intersection with the straight centerline extension of with an unnamed access road south of 5297 Bayouside Drive; thence proceeding easterly along the centerline of the unnamed access road and its extension to its intersection with the center flow channel of Bayou LaCache; thence proceeding southerly along the center flow channel of Bayou LaCache to its intersection with the center flow channel of the Bush Canal; thence proceeding easterly along the center flow channel of the Bush Canal to its intersection with the center flow channel of Bayou Terrebonne; thence proceeding southerly along the center flow channel of Bayou Terrebonne and its extension through Lake Barre to its intersection with the Lafourche-Terrebonne Parish Boundary Line; thence proceeding southerly and westerly and northerly through the Gulf of Mexico along the Terrebonne Parish Boundary Line to its intersection with the extension of the center flow channel of Grande Bayou Dularge in the Caillou Bay; thence proceeding northerly along the extension of the center flow channel of Grande Bayou Dularge to its intersection with the southern coastline of Terrebonne Parish; thence proceeding southeasterly and easterly and northeasterly along the Terrebonne Parish coastline through Caillou Bay and Bay Blanc to its intersection with the center flow channel of Little Misale Bayou; thence proceeding northerly along the center flow channels of Little Misale Bayou and Bayou Sale to its intersection with the straight line extension of the centerline of an unnamed access canal in *Section 14, T20S-R17E*; thence proceeding easterly along the center flow channel of the *Section 14* unnamed access canal to its intersection with the western shoreline of Grand Pass Chaland in Lake Quitman; thence proceeding northerly along west shoreline of Grand Pass Chaland in Lake Quitman and Lake Gero and Lake Boudreaux to its intersection with the center flow channel of the Bayou Chauvin; thence proceeding northerly along the center flow channel of Bayou Chauvin to its intersection with the center flow channel of an unnamed pipeline canal in *Section 73, T18S-R18E*; thence proceeding southeasterly along the center flow channel of the *Section 73* unnamed pipeline canal to its intersection with the center flow channel of the New Canal; thence proceeding northeasterly along the center flow channels of the New Canal and the Boudreaux Canal to its intersection with the unnamed access road south of Jane Street, the point of beginning.

Precinct 64

Polling Place Location: Donner Community Center, 361 Azalea Dr., Donner

Beginning at the intersection of the Lafourche-Terrebonne Parish Boundary Line and the unnamed pipeline canal in *Section 26, T16S-R15E*; thence proceeding easterly along the Lafourche-Terrebonne Parish Boundary Line to its intersection with the center flow channel of the Terrebonne-Lafourche Drainage Canal; thence proceeding southerly along the center flow channel of the Terrebonne-Lafourche Drainage Canal to its intersection with the center flow channel of the Donner Canal; thence proceeding westerly along the center flow channel of Donner Canal to its intersection with the center flow channel of Bayou Black; thence proceeding southerly along the center flow channel of Bayou Black to its intersection with the

center flow channel of a pipeline canal in *Section 15, T16S-R15E*; thence proceeding southwesterly along the center flow channel of the pipeline canal to its intersection with the center flow channel of the Intracoastal Waterway; thence proceeding westerly along the center flow channel of the Intracoastal Waterway to its intersection with the Assumption-Terrebonne Parish Boundary Line; thence proceeding northerly along the Assumption-Terrebonne Parish Boundary Line and the Lafourche-Terrebonne Parish Boundary Line to its intersection with an unnamed pipeline canal in *Section 26, T16S-R15E*, the point of beginning.

Precinct 65

Polling Place Location: Gibson Elementary Cafeteria, 6357 S. Bayou Black Dr., Gibson

Beginning at the point of intersection of the Assumption-Terrebonne Parish Boundary Line and the center flow channel of the Intracoastal Canal; thence proceeding easterly along the center flow channel of the Intracoastal Canal to its intersection with the center flow channel of the Shell Canal; thence proceeding northwesterly and northeasterly along the center flow channel of the Shell Canal to its intersection with the straight centerline extension of Marina Drive; thence proceeding northeasterly along the centerline of Marina Drive and its straight centerline extension to its intersection with the center flow channel of Bayou Black; thence proceeding southeasterly along the center flow channel of Bayou Black to its intersection with the centerline extension of Bailey Street; thence proceeding northeasterly along the centerline of Bailey Street and its centerline extension to its intersection with the center flow channel of an unnamed drainage feature northeast of North Bayou Black Drive; thence proceeding southeasterly along the center flow channel of the unnamed drainage feature to its intersection with the Ringo Cocke Canal; thence proceeding southwesterly along the center flow channel of the Ringo Cocke Canal to its intersection with the centerline of North Bayou Black Drive; thence proceeding southeasterly along the centerline of North Bayou Black Drive to its intersection with the center flow channel of the Hansen Canal; thence proceeding southerly along the center flow channel of the Hansen Canal to its intersection with the center flow channel of Bayou Black; thence proceeding westerly along the center flow channel of Bayou Black to its intersection with the centerline of an unnamed access road east of 4831 Bayou Black Drive in *Section 6, T17S-R15E*; thence proceeding southerly along the centerline of the *Section 6* access road to its intersection with the center flow channel of the pipeline canal also located in *Section 6*; thence proceeding easterly along the center flow channel of the pipeline canal to its intersection with the center flow channel of another unnamed pipeline canal in *Section 5, T17S-R15E*; thence proceeding southwesterly along the center flow channel of the *Section* unnamed pipeline canal to its intersection with the center flow channel of the Intracoastal Canal in *Section 51, T17S-R15E*; thence proceeding southeasterly and easterly along the Intracoastal Canal to its intersection with the center flow channel of the Minors Canal; thence proceeding southeasterly and southwesterly along the center flow channel of the Minors Canal to its intersection with the center flow channel of an unnamed pipeline canal just south of Lake Theriot; thence proceeding westerly along the center flow channel of the Lake Theriot unnamed pipeline canal to its intersection with center flow channel of Carencro Bayou in *Section 19, T18S-R14E*; thence proceeding southerly along the center flow channel of Carencro Bayou for approximately 800 feet to its intersection with the center flow channel of the pipeline canal in *Section 30, T18S-R14E*; thence proceeding southwesterly along the center flow channel of the *Section 30* pipeline canal to its intersection with the center flow channel of Willow Bayou; thence proceeding southwesterly along the center flow channel of Willow Bayou to its intersection with the center flow channel of Plumb Bayou; thence proceeding southwesterly along the center flow channel of Plumb Bayou to its intersection with the Saint Mary-Terrebonne Parish Boundary Line; thence proceeding northerly and northwesterly and northeasterly and easterly along the Saint Mary-Terrebonne Parish Boundary Line and the Assumption-Terrebonne Parish Boundary Line to its intersection with the center flow channel of the Intracoastal Canal, the point of beginning.

Precinct 67

Polling Place Location: Gibson East Fire Station, 5218 N. Bayou Black Dr., Gibson

Beginning at the point of intersection of the center flow channels of the Donner Canal and Bayou Black; thence proceeding easterly along the center flow channel of the Donner Canal past the Terrebonne-Lafourche Drainage Canal to its intersection with the center flow channel of the levee canal west of Bull Run Road; thence proceeding southeasterly easterly and southeasterly along the center flow channel of the levee canal to its intersection with the center

flow channel of an unnamed north-south canal in *Section 24, T17S-R16E*; thence proceeding southerly along the center flow channel of the north-south canal to its intersection with the center flow channel of the Hanson Canal; thence proceeding westerly and southerly along the center flow channel of the Hanson Canal to its intersection with the centerline of North Bayou Black Drive; thence proceeding westerly along the centerline of North Bayou Black Drive to its intersection with the center flow channel of the Ringo Cocke Canal; thence proceeding northeasterly along the center flow channel of the Ringo Cocke Canal to its intersection with the center flow channel of an unnamed drainage canal in *Section 23, T17S-R15E* running parallel to North Bayou Black Drive; thence proceeding northwesterly along the center flow channel of the unnamed drainage canal to its intersection with the straight centerline extension of Bailey Court; thence proceeding southwestwardly along the centerline of Bailey Court and its straight centerline extension to its intersection with the center flow channel of Bayou Black; thence proceeding northwesterly along the center flow channel of Bayou Black to its intersection with the centerline of Marina Drive; thence proceeding southerly along the centerline of Marina Drive and its straight centerline extension to intersection with the center flow channel of the Shell Canal; thence proceeding westerly and southwestwardly and southerly along the center flow channel of the Shell Canal to its intersection with the center flow channel of the Intracoastal Canal; thence proceeding northwesterly along the center flow channel of the Intracoastal Canal to its intersection with the center flow channel of the pipeline flotation canal in *Section 14, T17S-R14E*; thence proceeding northeasterly along the center flow channel of the pipeline flotation canal and its straight line extension to its intersection with the center flow channel of Bayou Black; thence proceeding northwesterly along the center flow channel of Bayou Black to its intersection with the center flow channel of the Donner Canal, the point of beginning.

Precinct 68

Polling Place Location: Bayou Black Recreation Center, 3688 Southdown Mandalay Rd., Houma

Beginning at the point of intersection of the centerline extension of an unnamed access road east of 4831 Bayou Black Drive in *Section 6, T17S-R15E* and the center flow channel of Bayou Black; thence proceeding easterly along the center flow channel of Bayou Black to its intersection with the center flow channel of the Hanson Canal; thence proceeding northerly and easterly and southeasterly along the center flow channel of the Hanson Canal to its intersection with the center flow channel of an unnamed drainage ditch in *Section 01, T17S-R16E*; thence proceeding southerly along the unnamed drainage ditch to its termination at Southdown Mandalay Road approximately 1,190 feet northeast of 3600 Southdown Mandalay Road; thence continuing south along the straight line extension of the unnamed drainage ditch across Bayou Black to its intersection with the centerline of Rig road just east of the Mandalay National Wildlife Refuge; thence continuing south along the centerline of Rig road to its intersection with a radio tower at 3595 Bayou Black Drive; thence proceeding easterly a short distance to the center flow channel of a pipeline canal in *Section 66, T17S-R16E*; thence proceeding southerly along the center flow channel of the pipeline canal to its intersection with the center flow channel of the Intracoastal Canal; thence proceeding westerly along the center flow channel of the Intracoastal Canal to its intersection with the center flow channel of an unnamed pipeline canal approximately 2,450 feet southeast of Lake Hackberry in *Section 51, T17S-R15E*; thence proceeding northeasterly through the center flow channel of the pipeline canal through the South Humphreys gas field to its intersection with the center flow channel of an unnamed canal in *Section 05, T17S-R15E*; thence proceeding westerly along the center flow channel of the canal to its intersection with the extension of the centerline extension of an unnamed access road east of 4831 Bayou Black Drive in *Section 6, T17S-R15E*; thence proceeding northerly along the centerline of the unnamed access road and its centerline extension to its intersection with the center flow channel of Bayou Black, the point of beginning.

Precinct 69

Polling Place Location: Grace Lutheran Church, 422 Valhi Boulevard, Houma

Beginning at the point of intersection of the centerline of Louisiana Highway 182 (Bayou Black Drive) and the centerline extension of Vanessa Drive; thence proceeding northerly along the centerline extension of Vanessa Drive to its intersection with the centerline of Southdown Mandalay Road; thence proceeding easterly and northeasterly along the centerline of

Southdown Mandalay Road to its intersection with the centerline of Wellington Drive; thence proceeding westerly along the centerline of Wellington Drive and its straight centerline extension to its intersection with the center flow channel of the Terrebonne Parish drainage right-of-way west of Wayside Drive; thence proceeding northeasterly along the center flow channel of the Terrebonne Parish drainage right-of-way west of Wayside Drive to its intersection with the centerline of Valhi Boulevard; thence proceeding southeasterly along the centerline of Valhi Boulevard to its intersection with the extension of the center flow channel of an unnamed drainage ditch approximately 420 feet east of Summerfield Drive; thence proceeding southerly along the center flow channel of the unnamed drainage ditch to its intersection with the center flow channel of Bayou Black; thence proceeding easterly along the center flow channel of Bayou Black to its intersection with the centerline extension of Cougar Drive; thence proceeding southerly along the centerline extension of Cougar Drive to its intersection with the centerline of Louisiana Highway 182 (Bayou Black Drive); thence proceeding westerly along the centerline of Louisiana Highway 182 (Bayou Black Drive) to its intersection with the straight centerline extension of Vanessa Drive, the point of beginning.

Precinct 71

Polling Place Location: Dularge Middle School, 621 Bayou Dularge Rd., Houma

Beginning at the point of intersection of the center flow channels of the Intracoastal Canal and the Houma Navigational Canal; thence proceeding southerly along the center flow channel of the Houma Navigational Canal to its intersection with the center flow channel of an unnamed pipeline canal just south of Bayou Pelton and north of Forty Acres Bayou; thence proceeding northwesterly along the center flow channel of the pipeline canal to its terminus at an unnamed drainage canal; thence proceeding westerly and northerly and northwesterly along the center flow channel of the unnamed drainage feature and its straight line extension to its intersection with the centerline of Louisiana Highway 315 (Bayou Dularge Road) between 589 and 603 Bayou Dularge Road; thence proceeding northeasterly on the centerline of Louisiana Highway 315 (Bayou Dularge Road) to its intersection with the centerline of an unnamed access road just south of 487 Bayou Dularge Road; thence proceeding westerly along the centerline of the unnamed access road and its extension to its intersection with the center flow channel of the Intracoastal Canal; thence proceeding northeasterly along the center flow channel Intracoastal Canal to its intersection with the Houma Navigational Canal, the point of beginning.

Precinct 72

Polling Place Location: Dularge Recreation Center, 1330 Dr. Beatrous Rd., Theriot

Beginning at the point of intersection of the center flow channels of the Intracoastal Canal and the Minors Canal; thence proceeding easterly and northeasterly along the center flow channel of the Intracoastal Canal to its intersection with the straight centerline extension of an unnamed access road just south of 487 Bayou Dularge Road; thence proceeding easterly and southeasterly and easterly and northeasterly and southeasterly along the centerline of the unnamed access road just south of 487 Bayou Dularge Road to its intersection with the centerline of Louisiana Highway 315 (Bayou Dularge Road); thence proceeding southwesterly along the centerline of Louisiana Highway 315 (Bayou Dularge Road) to its intersection with the centerline of Henry Clay Drive; thence proceeding southeasterly along the straight centerline extension of Henry Clay Drive which is also the northwesterly extension of an unnamed drainage canal southeast of 589 Bayou Dularge Road to its intersection with the center flow channel of said drainage canal; thence continuing southeasterly and southwesterly and southeasterly along the center flow channel of the unnamed drainage canal to its intersection with the center flow channel of an unnamed pipeline canal; thence continuing southeasterly along the center flow channel of the unnamed pipeline canal to its intersection with the center flow channel of the Houma Navigational Canal near Bayou Pelton and Forty Acre Bayou; thence proceeding southerly along the center flow channel of the Houma Navigation Canal to its intersection with the center flow channel of Bayou Guillaume; thence proceeding northwesterly along the center flow channel of Bayou Guillaume and to its intersection with the straight centerline extension of Bayou Guillaume Road; thence proceeding westerly along the centerline of Bayou Guillaume Road and its centerline extension to its intersection with the center flow channel of Bayou Dularge; thence proceeding northerly along the centerline center flow channel of Bayou Dularge to its intersection with the center flow channel of an unnamed drainage ditch in between 1373 and 1401 Doctor Beatrous Road; thence proceeding southwesterly along the center flow channel of the unnamed drainage ditch

and its extension to its intersection with the center flow channel of the Thibodaux Canal; thence proceeding northerly along the center flow channel of the Thibodaux Canal to its intersection with the center flow channel of the Marmande Canal; thence proceeding westerly along the center flow channel of the Marmande Canal to its intersection with center flow channel of the Minors Canal; thence proceeding northerly along the center flow channel of the Minors Canal to its intersection with the center flow channel of the Intracoastal Canal, the point of beginning.

Precinct 73

Polling Place Location: Dularge Recreation Center, 1330 Dr. Beatrous Rd., Theriot

Beginning at the point of intersection of the center flow channels of the Minors Canal and the Marmande Canal; thence proceeding easterly along the center flow channel of the Marmande Canal to its intersection with the center flow channel of the Thibodaux Canal; thence proceeding southerly along the center flow channel of the Thibodaux Canal to its intersection with the center flow channel of an unnamed drainage ditch in *Section 62, T19S-R17E*; thence proceeding northeasterly along the center flow channel of the unnamed drainage ditch to its intersection with the center flow channel of Bayou Dularge; thence proceeding southerly along the center flow channel of Bayou Dularge to its intersection with the centerline of Bayou Guillaume Road; thence proceeding easterly on the centerline of Bayou Guillaume Road and its straight centerline extension to its intersection with center flow channel of Bayou Guillaume; thence continuing easterly and southeasterly along the center flow channel of Bayou Guillaume to its intersection with the center flow channel of the Houma Navigation Canal; thence proceeding southerly along the center flow channel of the Houma Navigation Canal to its intersection with the centerline of Falgout Canal Road; thence proceeding westerly along the centerline of Falgout Canal Road to its intersection with the center flow channel of the Fohs Canal; thence proceeding southwesterly and south along the center flow channel of the Fohs Canal to its intersection with the center flow channel of an unnamed pipeline canal; thence proceeding westerly and southwesterly along the center flow channel of the unnamed pipeline canal to its intersection with the center flow channel of Bayou Sauveur; thence proceeding southwesterly along the center flow channel of Bayou Sauveur to its intersection with the northern shoreline Bay Moncleuse; thence proceeding westerly along the shoreline of Bay Moncleuse to its intersection with Caillou Lake; thence proceeding southerly and westerly along the eastern and southern shoreline of Caillou Lake to its intersection with the center flow channel of Grand Bayou Dularge; thence proceeding southerly along the center flow channel Grand Bayou Dularge and its straight centerline extension to its intersection with the Terrebonne Parish Boundary Line in the Gulf of Mexico; thence proceeding westerly along the Terrebonne Parish Boundary Line in the Gulf of Mexico to its intersection with the Saint Mary-Terrebonne Parish Boundary Line; thence proceeding northerly along the Saint Mary-Terrebonne Parish Boundary Line to its intersection with the center flow channel of Plumb Bayou; thence proceeding northeasterly along the center flow channel of Plumb Bayou to its intersection with the center flow channel of Willow Bayou; thence proceeding northeasterly along the center flow channel of Willow Bayou to its intersection with the center flow channel of an unnamed pipeline canal in *Section 35, T18S-R13E*; thence proceeding northeasterly along the center flow channel of the *Section 35* unnamed pipeline canal to its intersection with the center flow channel of Carencro Bayou; thence proceeding northerly along the center flow channel of Carencro Bayou to its intersection with the unnamed pipeline canal in *Section 19, T18S-R14E*; thence proceeding southeasterly along the center flow channel of the *Section 19* unnamed pipeline canal to its intersection with the center flow channel of the Minors Canal; thence proceeding northeasterly along the center flow channel of Minors Canal to its intersection with the center flow channel of Marmande Canal, the point of beginning.

Precinct 74

Polling Place Location: Voting Machine Warehouse, 1317 Valhi Blvd., Houma

Beginning at the point of intersection of a power transmission line in *Section 16, T16S-R16E* and the center flow channel of Ouski Bayou; thence proceeding northeasterly along the power transmission line to its intersection with the center flow channel of an unnamed the Bayou Cane Canal *Section 08, T16S-R17E*; thence proceeding southeasterly along the center flow channel of the Bayou Cane Canal to its intersection with the center flow channel of Bayou Cane; thence proceeding westerly and southerly along the center flow channel of Bayou Cane to its intersection with the center flow channel of an unnamed drainage canal north of Emerson Drive; thence proceeding easterly along the center flow channel of the unnamed drainage canal

to its intersection with the centerline of Westside Boulevard; thence proceeding southerly along the centerline of Westside Boulevard to its intersection with the straight centerline extension of Emerson Drive; thence proceeding westerly along the centerline of Emerson Drive to its intersection with the centerline of Corporate Drive; thence proceeding southerly along the centerline of Corporate Drive to its intersection with the centerline of Louisiana Highway 3040 (West Tunnel Boulevard); thence proceeding southeasterly along the centerline of Louisiana Highway 3040 (West Tunnel Boulevard) to its intersection with the centerline of Saint Charles Street; thence proceeding southerly along the centerline of Saint Charles Street to its intersection with the centerline of the old Southern Pacific Railroad Right-of-Way just south of Eagle Road; thence proceeding northwesterly along the centerline of the old Southern Pacific Railroad Right-of-Way just south of Eagle Road to its intersection with the centerline of Westside Boulevard; thence proceeding northerly along the centerline of Westside Boulevard to its intersection with the center flow channel of an unnamed intermittent stream in *Section 32, T17S-R17E*; thence proceeding westerly along the center flow channel of the intermittent stream to its intersection with the center flow channel of Bayou Cane; thence proceeding southerly along the center flow channel of Bayou Cane to its intersection with the center flow channel of Ouiski Bayou; thence proceeding northwesterly along the center flow channel of Ouiski Bayou to its intersection with a power transmission line in *Section 08, T16S-R17E*, the point of beginning.

Precinct 76

Polling Place Location: Schriever Elementary School, 2052 W. Main St., Schriever

Beginning at the point of intersection of the centerlines of Main Project Road and Ducros Road; thence proceeding easterly along the centerline of Ducros Road to its intersection with the centerline of Old Schriever Highway; thence proceeding southerly along the centerline of Old Schriever Highway to its intersection with the centerline of Horseshoe Road; thence proceeding westerly and southerly along the centerline of Horseshoe Road to its intersection with the centerline of Broadway Avenue; thence proceeding easterly along the centerline of Broadway Avenue to its intersection with the centerline of Old Schriever Highway; thence proceeding southerly along the centerline of Old Schriever Highway and along the Louisiana Highway 24 Entrance Ramp to its intersection with the centerline of Louisiana Highway 24 (West Main Street); thence continuing southerly along the centerline of Louisiana Highway 24 (West Main Street) to its intersection with the centerline of Saint George Road; thence proceeding southwesterly along the centerline of Saint George Road to its intersection with the centerline of Main Project Road; thence proceeding northerly along the centerline of Main Project Road to its intersection with the centerline of Ducros Road, the point of beginning.

Precinct 78

Polling Place Location: East Houma Recreation Center, 126 Boundary Rd., Houma

Beginning at the point of intersection of the centerlines of Bushnell Road and Lafitte Boulevard; thence proceeding southerly along the centerline of Lafitte Boulevard to its intersection with the centerline of Baptist Circle; thence proceeding westerly and southwesterly along the centerline of Baptist Circle to its intersection with the centerline of Ethan Street; thence proceeding easterly along the centerline of Ethan Street to its intersection with the centerline of Baptist Circle; thence proceeding southerly along the centerline of Baptist Circle to its intersection with the centerline of Dawes Street; thence proceeding easterly along the centerline of Dawes Street to its intersection with the centerline of Bordelon Drive; thence proceeding northerly along the centerline of Bordelon Drive to its intersection with the centerline of Bushnell Road; thence proceeding westerly along the centerline of Bushnell Road to its intersection with the centerline of Lafitte Boulevard, the point of beginning.

Precinct 81

Polling Place Location: East Houma Branch Library, 778 Grand Caillou Rd., Houma

Beginning at the point of intersection of the center flow channel of Bayou Terrebonne and the Intracoastal Canal; thence proceeding easterly along the center flow channel of Bayou Terrebonne to its intersection with the centerline of the Howard Avenue Bridge; thence proceeding southerly along the centerlines of Howard Avenue Bridge and Louisiana Highway 661 (Howard Avenue) to its intersection with the centerline of Effie Street; thence proceeding

westerly along the centerline of Effie Street to its intersection with the centerline of Jackson Street; thence proceeding northerly along the centerline of Jackson Street to its intersection with the centerline of Tony Street; thence proceeding westerly along the centerline of Tony Street to its intersection with the centerline of Judith Street; thence proceeding southerly along the centerline of Judith Street to its intersection with the centerline of Effie Street; thence proceeding westerly along the centerline of Effie Street to its intersection with the centerline of Plum Street; thence proceeding southerly along the centerline of Plum Street to its intersection with the centerline of Morris Street; thence proceeding westerly along the centerline of Morris Street to its intersection with the centerline of Myrtle Street; thence proceeding northerly along the centerline of Myrtle Street to its intersection with the centerline of Effie Street; thence proceeding easterly along the centerline of Effie Street to its intersection with the centerline of Hellier Street; thence proceeding northerly along the centerline of Hellier Street to its intersection with the centerline of Furman Street; thence proceeding westerly along the centerline of Furman Street to its intersection the centerline of Myrtle Street; thence proceeding northerly along the centerline of Myrtle Street to its intersection with the centerline of Louisiana Highway 24 (Main Street); thence proceeding westerly along the centerline of Louisiana Highway 24 (Main Street) to its intersection with the centerline of Louisiana Highway 57 (Grand Caillou Road); thence proceeding southerly along the centerline of Louisiana Highway 57 (Grand Caillou Road) to its intersection with the centerline of Buron Street; thence proceeding westerly along the centerline of Buron Street to its intersection with the centerline of Leona Street; thence proceeding southerly along the centerline of Leona Street to its intersection with the centerline of Sylvia Street; thence proceeding easterly along the centerline of Sylvia Street to its intersection with the centerline of Louisiana Highway 57 (Grand Caillou Road); thence proceeding southerly along the centerline of Louisiana Highway 57 (Grand Caillou Road) to its intersection with the centerline of Louisiana Highway 3040 (East Tunnel Boulevard); thence proceeding northwesterly along the centerline of Louisiana Highway 3040 (East Tunnel Boulevard) to its intersection with the center flow channel of the Intracoastal Canal; thence proceeding northerly along the center flow channel of the Intracoastal Canal to its intersection with the center flow channel of Bayou Terrebonne, the point of beginning.

Precinct 83

Polling Place Location: Mulberry Elementary School, 450 Cougar Dr., Houma

Beginning at the point of intersection of the centerline extension of Rig road and the center flow channel of Bayou Black; thence proceeding northeasterly along the center flow channel of Bayou Black to its intersection with the centerline extension of Vanessa Drive; thence proceeding southerly along the centerline extension of Vanessa Drive to its intersection with the centerline of Louisiana Highway 182; thence proceeding easterly along the centerline of Louisiana Highway 182 to its intersection with the centerline of Cougar Drive; thence proceeding southerly along the centerline of Cougar Drive and its straight line extension to its intersection with the center flow channel of the Intracoastal Canal; thence proceeding southwesterly along the central flow channel of the Intracoastal Canal to its intersection with the central flow channel of the pipeline canal at the *Section 66, T17S-R16E & R17E* boundary; thence proceeding northerly along the pipeline canal to its terminus; thence proceeding westerly a short distance to the radio tower at 3595 Bayou Black Drive; thence proceeding northerly along the radio tower access road (Rig road) and its straight centerline extension to its intersection with the center flow channel of Bayou Black, the point of beginning.

Precinct 84

Polling Place Location: Terrebonne Parish Main Library, 151 Library Dr., Houma

Beginning at the point of intersection of the centerlines of Louisiana Highway 3040 (West Tunnel Boulevard) and Polk Street; thence proceeding easterly along the centerline of Louisiana Highway 3040 (West Tunnel Boulevard) to its intersection with the centerline of Columbus Street; thence proceeding southerly along the straight centerline extension of Columbus Street to its intersection with the centerline of Hall Street; thence proceeding easterly along the centerline of Hall Street to its intersection with the western fence line of 639 Hall Street; thence proceeding southerly along the western fence line of 639 Hall Street and its extension to its intersection with the fence line south of Hall Street which is along the old Southern Pacific Railroad Right-of-Way; thence proceeding easterly along the Hall Street fence line to its intersection with the straight centerline extension of Cedar Plaza Court; thence

proceeding southerly along the centerline of Cedar Plaza Court to its intersection with the centerline of Louisiana Highway 311 (Little Bayou Black Drive); thence proceeding southeasterly along the centerline of Louisiana Highway 311 (Little Bayou Black Drive) to its intersection with the centerline of Civic Center Boulevard; thence proceeding southerly along the centerline of Civic Center Boulevard to its intersection with the centerline of Valhi Boulevard; thence proceeding westerly along the centerline of Valhi Boulevard to its intersection with the centerline of Polk Street; thence proceeding northerly along the centerline of Polk Street to its intersection with the centerline of Museum Drive; thence proceeding northwesterly along the centerline of Museum Drive to its intersection with the centerline of Saint Charles Street; thence proceeding northeasterly along the centerline of Saint Charles Street to its intersection with the centerline of Louisiana Highway 311 (Little Bayou Black Drive); thence proceeding easterly along the centerline of Louisiana Highway 311 (Little Bayou Black Drive) to its intersection with the centerline of Polk Street; thence proceeding northerly along the centerline of Polk Street to its intersection with the centerline of Louisiana Highway 3040 (West Tunnel Boulevard), the point of beginning.

Precinct 85

Polling Place Location: Terrebonne Parish Main Library, 151 Library Dr., Houma

Beginning at the point of intersection of the centerlines of Louisiana Highway 311 (Little Bayou Black Drive) and Civic Center Boulevard; thence proceeding easterly along the centerline of Louisiana Highway 311 (Little Bayou Black Drive) and Louisiana Highway 3197 to its intersection with the center flow channel of Bayou Black; thence proceeding westerly along the center flow channel of Bayou Black to its intersection with the center flow channel of an unnamed drainage canal in the Summerfield neighborhood between 306 Amarillo Drive and 500 Amarillo Drive; thence proceeding northeasterly along the center flow channel of the drainage canal and its straight-line extension to its intersection with the centerline of Valhi Boulevard; thence proceeding westerly along the centerline of Valhi Boulevard to its intersection with the centerline of Saint Charles Street; thence proceeding northeasterly along the centerline of Saint Charles Street to its intersection with the centerline of Museum Drive; thence proceeding southeasterly along the centerline of Museum Drive to its intersection with the centerline of Polk Street; thence proceeding southerly along the centerline of Polk Street to its intersection with the centerline of Valhi Boulevard; thence proceeding easterly along Valhi Boulevard to its intersection with the centerline of Civic Center Boulevard; thence proceeding northerly along the centerline of Civic Center Boulevard to its intersection with Louisiana Highway 311 (Little Bayou Black Drive), the point of beginning.

Precinct 87

Polling Place Location: Broadmoor Elementary School, 1010 Broadmoor Ave., Houma

Beginning at the point of intersection of the center flow channel of Bayou Terrebonne and the centerline of the Prevost Bridge; thence proceeding northeasterly along the centerline of the Prevost Bridge to its intersection with the centerline of Louisiana Highway 24 (West Park Avenue); thence proceeding northwesterly along the centerline of Louisiana Highway 24 (West Park Avenue) to its intersection with the centerline of Prevost Drive; thence proceeding northeasterly and southeasterly and northeasterly along the centerline of Prevost Drive to its intersection with the centerline of Alma Street; thence proceeding northerly along the centerline of Alma Street to its intersection with the centerline of Gaynell Drive; thence proceeding northeasterly along the centerline of Gaynell Drive to its intersection with the centerline of Old Natalie Drive; thence proceeding southeasterly along the centerline of Old Natalie Drive to its intersection with the centerline of Prevost Drive; thence proceeding northeasterly along the centerline of Prevost Drive and its straight centerline extension to its intersection with the centerline of Saint Louis Canal Road; thence proceeding southerly along the centerline of Saint Louis Canal Road to its intersection with the centerline of Westview Drive; thence proceeding southwesterly along the centerline of Westview Drive to its intersection with the centerline of Lisa Park Avenue; thence proceeding northwesterly along the centerline of Lisa Park Avenue to its intersection with the centerline of Harding Drive; thence proceeding northeasterly along the centerline of Harding Drive to its intersection with the centerline of Verna Street; thence proceeding northwesterly along the centerline of Verna Street to its intersection with the centerline of Louis Drive; thence proceeding northeasterly along the centerline of Louis Drive to its intersection with the centerline of Jana Street; thence proceeding northwesterly along the centerline of Jana Street to its intersection with the

centerline of Cavaness Drive; thence proceeding southwesterly along the centerline of Cavaness Drive to its intersection with the centerline of Alma Street; thence proceeding northwesterly along the centerline of Alma Street to its intersection with the centerline of Westside Boulevard; thence proceeding southwesterly along the centerlines of Westside Boulevard and the Westside Boulevard Bridge to its intersection with the center flow channel of Bayou Terrebonne; thence proceeding northwesterly along the center flow channel of Bayou Terrebonne to its intersection with the centerline of the Prevost Bridge, the point of beginning.

Precinct 88

Polling Place Location: Bourg Community Center, 4411 Eldred St., Bourg

Beginning at the point of intersection of the center flow channels of Bayou Petit Caillou and Bayou Terrebonne; thence proceeding southeasterly along the center flow channel of Bayou Terrebonne to its intersection with the straight centerline extension of Jeff Drive; thence proceeding southwesterly along the centerline of Jeff Drive and its straight centerline extension to its intersection with the center flow channel of Bayou Petit Caillou; thence proceeding northwesterly along the center flow channel of Bayou Petit Caillou to its intersection with the centerline of Louisiana Highway 24; thence proceeding southwesterly and northwesterly along the centerline of Louisiana Highway 24 to its intersection with the centerline of Terminal Road; thence proceeding easterly along the centerline extension of Terminal Road to its intersection with the center flow channel of Bayou Petit Caillou; thence proceeding northwesterly along the center flow channel of Bayou Petit Caillou to its intersection with Bayou Terrebonne, the point of beginning.

Precinct 90

Polling Place Location: Bayou Black Recreation Center, 3688 Southdown Mandalay Rd., Houma

Beginning at the point of intersection of the center flow channels of Bayou Black and the straight line extension of a unnamed drainage ditch approximately 1,190 feet northeast of 3600 Southdown Mandalay Road; thence proceeding northerly along the center flow channel of the unnamed ditch to its intersection with the center flow channel of the Hanson Canal; thence proceeding easterly along the center flow channel of the Hanson Canal to its intersection with the Terrebonne Parish drainage Right-of-Way west of Wayside Drive; thence proceeding southwesterly along the Terrebonne Parish drainage Right-of-Way west of Wayside Drive to its intersection with the straight centerline extension of Wellington Drive; thence proceeding southeasterly along the centerline of Wellington Drive to its intersection with the centerline of Southdown Mandalay Road; thence proceeding southwesterly along the centerline of Southdown Mandalay Road to its intersection with the centerline of Vanessa Drive; thence proceeding southerly along the centerline extension of Vanessa Drive to its intersection with the center flow channel of Bayou Black; thence proceeding westerly along the center flow channel of Bayou Black to its intersection with the straight line extension of a unnamed drainage ditch approximately 1,190 feet northeast of 3600 Southdown Mandalay Road, the point of beginning.

Precinct 94

Polling Place Location: Municipal Auditorium, 880 Verret Street, Houma

Beginning at the point of intersection of the centerline of Barataria Avenue the center flow channel of Bayou Terrebonne; thence proceeding northeasterly along the center flow channel of Bayou Terrebonne to its intersection with the center flow channel of the Intracoastal Canal; thence proceeding southerly along the center flow channel of the Intracoastal Canal to its intersection with the centerline of Louisiana Highway 3040 (Houma Tunnel); thence proceeding westerly along the centerline of the Louisiana Highway 3040 (Houma Tunnel and Bond Street) to its intersection with the centerline of Daspit Street; thence proceeding northerly along the centerline of Daspit Street to its intersection with the centerline of Academy Street; thence proceeding westerly along the centerline of Academy Street to its intersection with the centerline of Roussell Street; thence proceeding northerly along the centerline of Roussell Street to its intersection with the centerline of School Street; thence proceeding westerly along the centerline of School Street to its intersection with the centerline of Goode Street; thence proceeding southerly along the centerline of Goode Street to its intersection with the centerline of Verret Street; thence proceeding westerly along the centerline of Verret Street to its

intersection with the centerline of Barataria Avenue; thence proceeding northerly along the centerline of Barataria Avenue to its intersection with the center flow channel of Bayou Terrebonne, the point of beginning.

Precinct 95

Polling Place Location: Municipal Auditorium, 880 Verret Street, Houma

Beginning at the point of intersection of the centerlines of Verret Street and Barataria Avenue; thence proceeding easterly along the centerline of Verret Street to its intersection with the centerline of Goode Street; thence proceeding northerly along the centerline of Goode Street to its intersection with the centerline of School Street; thence proceeding easterly along the centerline of School Street to its intersection with the centerline of Roussell Street; thence proceeding southerly along the centerline of Roussell Street to its intersection with the centerline of Academy Street; thence proceeding easterly along the centerline of Academy Street to its intersection with the centerline of Daspit Street; thence proceeding southerly along the centerline of Daspit Street to its intersection with the centerline of Louisiana Highway 3040 (Bond Street); thence proceeding easterly along the centerline of Louisiana Highway 3040 (Bond Street and the Houma Tunnel) to its intersection with the center flow channel of the Intracoastal Canal; thence proceeding southerly along the center flow channel of the Intracoastal Canal to its intersection with the straight centerline extension of Magnolia Street; thence proceeding northwesterly along the centerline of Magnolia Street to its intersection with the centerline of Roussell Street; thence proceeding southwestly along the centerline of Roussell Street to its intersection with the centerline of Sunset Avenue; thence proceeding westerly along the centerline of Sunset Avenue to its intersection with the centerline of Church Street; thence northeasterly along the centerline of Church Street to its intersection with the centerline of Magnolia Street; thence proceeding northwesterly along the centerline of Magnolia Street to its intersection with the centerline of Louisiana Highway 312 (Lafayette Street); thence proceeding southerly along the centerline of Lafayette Street to its intersection with the centerline of Louisiana Highway 311; thence proceeding westerly along the centerline of Louisiana Highway 311 to its intersection with Barataria Avenue; thence proceeding northerly along the centerline of Barataria Avenue to its intersection with the centerline of Verret Street, the point of beginning.

Precinct 100

Polling Place Location: Grand Caillou Middle School, 2161 Grand Caillou Road, Houma

Beginning at the point of intersection of the center flow channels of the Houma Navigational Canal and an unnamed canal cut on the eastern side of the Houma Navigation Canal in *Section 40, T18S-R17E*; thence proceeding easterly along the center flow channel of the unnamed canal cut to its intersection with the center flow channel of the Saint Louis Canal; thence proceeding northerly and easterly along the center flow channel of the Saint Louis Canal to its intersection with the center flow channel of Bayou Chauvin; thence proceeding southerly along the center flow channel of Bayou Chauvin to its intersection with the center flow channel of an unnamed pipeline canal traversing in a southeast to northwest direction in *Section 18, T18S-R18E*; thence proceeding northwesterly along the center flow channel of the *Section 18* pipeline canal and its straight line extension to its intersection with the center flow channel of Bayou Grand Caillou; thence proceeding southerly along the center flow channel of Bayou Grand Caillou to its intersection with the center flow channel of Bayou Provost; thence proceeding westerly along the center flow channel of Bayou Provost to its intersection with the center flow channel of the Houma Navigation Canal; thence proceeding northerly along the center flow channel of the Houma Navigation Canal to its intersection with the center flow channel of an unnamed canal cut on the eastern side of the Houma Navigation Canal in *Section 40, T18S-R17E*, point of beginning.

Precinct 103

Polling Place Location: American Legion Auxiliary - Kenneth C. Boudreaux, Unit 380, 4990 Hwy. 56, Chauvin

Beginning at the point of intersection of the centerlines of Prospect Boulevard and Louisiana Highway 24 (East Main Street); thence proceeding southeasterly along the centerline of Louisiana Highway 24 (East Main Street) to its intersection with the centerline extension of Garden Lane; thence proceeding northerly along the centerline extension of Garden Lane to its

intersection with the center flow channel of Bayou Terrebonne; thence proceeding southerly along the center flow channel of Bayou Terrebonne to its intersection with the center flow channel of Bayou Petite Caillou; thence continuing southerly along the center flow channel of Bayou Petite Caillou to its intersection with the centerline extension of Terminal Road; thence proceeding westerly along the centerline extension of Terminal Road to its intersection with the centerline of Louisiana Highway 24 (East Main Street); thence proceeding southeasterly and northeasterly along the centerline of Louisiana Highway 24 to its intersection with the center flow channel of Bayou Petite Caillou; thence proceeding southeasterly along the center flow channel of Bayou Petite Caillou to its intersection with the straight centerline extension of Woodlawn Ranch Road; thence proceeding westerly along the centerline extension and the centerline of Woodlawn Ranch Road to its intersection with the center flow channel of Bayou Chauvin; thence proceeding northerly along the center flow channel of Bayou Chauvin to its intersection with the centerline of Prospect Boulevard; thence proceeding northeasterly along the centerline of Prospect Boulevard to its intersection with the centerline of Louisiana Highway 24 (East Main Street), the point of beginning.

Precinct 106

Polling Place Location: Voting Machine Warehouse, 1317 Valhi Blvd., Houma

Beginning at the point of intersection of the centerlines of Corporate Drive and South Hollywood Road; thence proceeding northeasterly along the centerline of South Hollywood Road to its intersection with the centerline of Louisiana Highway 3040 (West Tunnel Boulevard); thence proceeding southerly along the centerline of Louisiana Highway 3040 (West Tunnel Boulevard) to its intersection with the centerline of Corporate Drive; thence proceeding southwesterly and northwesterly along the centerline of Corporate Drive to its intersection with the centerline of South Hollywood Road, the point of beginning.

Precinct 110

Polling Place Location: Oaklawn Junior High School Cafeteria, 2215 Acadian Dr., Houma

Beginning at the point of intersection of the center flow channels of Bayou Grand Caillou and an unnamed drainage feature south of Ellender Memorial High School; thence proceeding easterly along the center flow channel of the unnamed drainage feature south of Ellender Memorial High School to its intersection with the center flow channel of Bayou Chauvin; thence proceeding southeasterly along the central flow channel of Bayou Chauvin to its intersection with the centerline of East Woodlawn Ranch Road; thence proceeding westerly along the centerline of East Woodlawn Ranch Road to its intersection with the center flow channel of Bayou Grand Caillou; thence proceeding northerly along the center flow channel of Bayou Grand Caillou to its intersection with the center flow channel of an unnamed drainage feature south of Ellender Memorial High School, the point of beginning.

Precinct 112

Polling Place Location: Grand Caillou Middle School, 2161 Grand Caillou Road, Houma

Beginning at the point of intersection of the center flow channel of Woodlawn Bayou and a Terrebonne Parish Power Line north of Industrial Boulevard along the old Southern Pacific Railroad Right-of-Way; thence proceeding easterly along the Terrebonne Parish Power Line north of Industrial Boulevard to its intersection with the centerline of Cummins Road; thence proceeding southeasterly along the centerline of Cummins Road to its intersection with the centerline of James Road; thence proceeding westerly along the centerline of James Road to its intersection with the centerline of Louisiana Highway 57 (Grand Caillou Road); thence proceeding northerly along the centerline of Louisiana Highway 57 (Grand Caillou Road) to its intersection with the centerline of Industrial Boulevard; thence proceeding westerly along the centerline of Industrial Boulevard to its intersection with the center flow channel of Woodlawn Bayou, the point of beginning.

Precinct 115

Polling Place Location: Terrebonne Parish School Board, 201 Stadium Drive, Houma

Beginning at the point of intersection of the centerlines of South Hollywood Road and Louisiana Highway 3040 (West Tunnel Boulevard); thence proceeding northeasterly along the centerline of South Hollywood Road to its intersection with the centerline of Louisiana Highway 24 (Main Street); thence proceeding southeasterly along the centerline of Louisiana Highway 24 (Main Street) to its intersection with the centerline of Stadium Drive; thence proceeding southerly along the centerline of Stadium Drive to its intersection with the centerline of Saint Charles Street; thence proceeding southerly along the centerline of Saint Charles Street to its intersection with the center flow channel of Bayou LaCarpe; thence proceeding westerly along the center flow channel of Bayou LaCarpe to its intersection with the centerline of Louisiana Highway 3040 (West Tunnel Boulevard); thence proceeding northerly along the centerline of Louisiana Highway 3040 (West Tunnel Boulevard) to its intersection with the centerline of South Hollywood Road, the point of beginning.

SECTION 2: Should any section, part or provision of this Ordinance be declared by any court to be unconstitutional or invalid, such decision shall not affect the validity of the ordinance as a whole or any part thereof other than the part so declared to be unconstitutional or invalid.

SECTION 3: All ordinances or parts of ordinances in conflict herewith or incompatible with the provision of this Ordinance are hereby repealed.

SECTION 4: This ordinance, having been introduced and laid on the table for at least two weeks, was voted upon as follows:

THERE WAS RECORDED:

YEAS:

NAYS:

NOT VOTING.

ABSTAINING:

ABSENT:

The Chair declared the ordinance adopted on this, the ____ day of _____ 2022.

DARRIN GUIDRY, CHAIR
TERREBONNE PARISH COUNCIL

SUZETTE THOMAS
COUNCIL CLERK
TERREBONNE PARISH COUNCIL

Date and Time Delivered to Parish President:

Approved _____ Vetoed _____
Gordon E. Dove, Parish President
Terrebonne Parish Consolidated Government

Date and Time Returned to Council Clerk:

* * * * *

I, Council Clerk for the Terrebonne Parish Council, do hereby certify that the foregoing is a true and correct copy of an Ordinance adopted by the Assembled Council in Regular Session on _____, 2022, at which meeting a quorum was present.

GIVEN UNDER MY OFFICIAL SIGNATURE AND SEAL OF OFFICE THIS _____ DAY OF _____, 2022.

SUZETTE THOMAS
COUNCIL CLERK
TERREBONNE PARISH COUNCIL

| Precinct | Reg | Vot | Polling | Reason |
|----------|-----|-----|---|--|
| 1 | | | Robichaux's Ford, 272 West Main St., Thibodaux | Eliminates small Precinct 3 which was created during redistricting. |
| 3 | | | Caldwell Middle School, 445 Highway 311, Schriever | |
| 2 | | | Schriever Elementary School, 2052 W. Main St., Schriever | This was originally an alpha split made into a geo split during redistricting. However, no split |
| 4 | | | Schriever Elementary School, 2052 W. Main St., Schriever | |
| 7 | | | | Split into 7 and 113 |
| 8 | | | N. Houma Branch Library, 4130 W. Park Ave., Gray | Merges with portion of 7 to eliminate a lockout. |
| 113 | | | H.L. Bourgeois High School, #1 Reservation Ct., Gray | |
| 8 | | | | Split into 8 and 114 |
| 9 | | | South Central Planning and Development Commission, 5058 W. Main St., Houma | Eliminates a lockout in Precinct 8. Eliminates small Precinct 9. |
| 114 | | | N. Houma Branch Library, 4130 W. Park Ave., Gray | |
| 10 | | | Oakshire Gym, 5457 Vicari St., Houma | Eliminates Precinct 26 which was created during redistricting. |
| 26 | | | South Central Planning and Development Commission, 5058 W. Main St., Houma | |
| 12 | | | Father Pat O'Brien Center, 409 Funderburk Avenue, Houma | Precinct 13 was split with 39 during redistricting. This eliminates a now smaller |
| 13 | | | Oakshire Gym, 5457 Vicari St., Houma | |
| 17 | 761 | | Broadmoor Elementary School, 1010 Broadmoor Ave., Houma | Reduce overall number of precincts |
| 86 | 743 | | Broadmoor Elementary School, 1010 Broadmoor Ave., Houma | |
| 18 | | | Lisa Park School, 6639 Lisa Park Ave., Houma | This was originally an alpha split made into a geo split during redistricting. However, no split |
| 47 | | | Lisa Park School, 6639 Lisa Park Ave., Houma | |
| 20 | | | | Split into 20, 115, and 120 |
| 20 | | | Terrebonne Parish School Board Office, 201 Stadium Dr., Houma | Reshaped 20 and merge with 50 to eliminate lockouts and small precincts created during |
| 50 | | | Shady Acres Senior Center, 6512 West Main Street, Houma | |
| 6 | | | Caldwell Middle School, 445 Highway 311, Schriever | Both of these precincts were created during redistricting. I originally intended to merge 6 |
| 22 | | | Caldwell Middle School, 445 Highway 311, Schriever | |
| 23 | | | Southdown Elementary School, 1124 St. Charles St. | Eliminates small Precinct 70 which was created during redistricting. |
| 70 | | | West Houma Recreation Center, 800 Williams Ave., Houma | |
| 25 | | | West Houma Recreation Center, 800 Williams Ave., Houma | Eliminates Precinct 66 which was created during redistricting. |
| 66 | | | Southdown Elementary School, 1124 St. Charles St. | |
| 29 | | | | Split into 29 and 116 |
| 31 | | | Village East School, 315 Lafayette Woods | Eliminates lockout in precinct 29 |
| 116 | | | Honduras Elementary School, 530 Grand Caillou Rd. | |
| 32 | 356 | | Village East School, 315 Lafayette Woods Boulevard | Eliminates small Precinct 32 |
| 55 | 948 | | Bourg Community Center, 4411 Eldred St. | |
| 34 | | | Mechanicville Recreation Center, 2814 Senator St. | Eliminates small Precinct 75 created during redistricting. |
| 75 | | | Village East School, 315 Lafayette Woods | |
| 36 | | | | Split into 36, 117, and 118 |
| 35 | | | East Houma Recreation Center, 126 Boundary Rd., Houma | Eliminates lockout in Precinct 36 |
| 117 | | | East Houma Recreation Center, 126 Boundary Rd., Houma | |
| 38 | | | East Houma Branch Library, 778 Grand Caillou Rd., Houma | Eliminates small precincts 91 and 92 created during redistricting |
| 91 | | | East Houma Branch Library, 778 Grand Caillou Rd., Houma | |
| 92 | | | East Houma Branch Library, 778 Grand Caillou Rd., Houma | Split into 51 and 119 |
| 51 | | | | |
| 40 | | | Oakshire Gym, 5457 Vicari St., Houma | Eliminates a lockout in Precinct 51 |
| 119 | | | Shady Acres Sr. Center, 6512 W. Main St., Houma | |
| 41 | | | East Houma Branch Library, 778 Grand Caillou Rd., Houma | Eliminates small precinct 79 created during redistricting |
| 79 | | | East Houma Branch Library, 778 Grand Caillou Rd., Houma | |

[illegible]

| | | | |
|-----|------|---|--|
| 43 | | Oaklawn Jr. High School Cafeteria, 2215 Acadian Dr., Houma | Eliminates small precinct 80 created during redistricting. Eliminates lockout in precinct 36. |
| 80 | | East Houma Branch Library, 778 Grand Caillou Rd., Houma | |
| 118 | | East Houma Recreation Center, 126 Boundary Rd., Houma | |
| 46 | | Municipal Auditorium, 880 Verret Street, Houma | Eliminates small precinct 97 created during redistricting. |
| 97 | | Dumas Auditorium, 301 W. Tunnel Boulevard, Houma | |
| 49 | | Houma Jr. High School, 315 St. Charles St., Houma | |
| 120 | | Terrebonne Parish School Board Office, 201 Stadium Dr., Houma | Eliminates lockout in precinct 20 |
| 52 | 1217 | Grand Caillou Middle School, 2161 Grand Caillou Rd., Houma | |
| 111 | 470 | Grand Caillou Middle School, 2161 Grand Caillou Rd., Houma | |
| 112 | | Grand Caillou Middle School, 2161 Grand Caillou Rd., Houma | Eliminates oddly shaped precincts and brings Ashland Community back into one precinct. Can re-examine if splits needed after |
| 53 | 672 | KC Home Council No 7722, 5396 Shrimpers Row, Dulac | |
| 54 | 323 | KC Home Council No 7722, 5396 Shrimpers Row, Dulac | |
| 61 | 380 | Chauvin Branch Library, 5500 Highway 56, Chauvin | Eliminates small precinct |
| 63 | 693 | Little Caillou Vol. Fire Dept. Fitness Ctr, 5612 Hwy 56, Chauvin | |
| 64 | 372 | Donner Community Center, 361 Azalea Dr., Donner | |
| 102 | | Gibson Elementary School, 6357 S Bayou Black Dr, Gibson, LA 70356 | Merges small precinct 64 with precinct 102 created during redistricting. |
| 65 | | Gibson Elementary Cafeteria, 6357 S. Bayou Black Dr., Gibson | |
| 104 | | Gibson East Fire Station, 5218 N. Bayou Black Dr., Gibson | |
| 67 | | Gibson East Fire Station, 5218 N. Bayou Black Dr., Gibson | Eliminates small precinct 101 created during redistricting |
| 101 | | Gibson Elementary Cafeteria, 6357 S. Bayou Black Dr., Gibson | |
| 68 | 768 | Bayou Black Recreation Center, 3688 Southdown Mandalay Rd., Houma | |
| 82 | 298 | Bayou Black Recreation Center, 3688 Southdown Mandalay Rd., Houma | Eliminates small precinct |
| 90 | | | |
| 69 | | Grace Lutheran Church, 422 Valhi Boulevard, Houma | |
| 121 | | Bayou Black Recreation Center, 3688 Southdown Mandalay Rd., Houma | Eliminates lockout in precinct 90 |
| 71 | 453 | Dularge Middle School, 621 Bayou Dularge Rd., Houma | |
| 105 | | Dularge Recreation Center, 1330 Dr. Beatrous Rd., Theriot | |
| 44 | | Voting Machine Warehouse, 1317 Valhi Blvd., Houma | Eliminates small precinct 44 created during redistricting |
| 74 | 453 | Voting Machine Warehouse, 1317 Valhi Blvd., Houma | |
| 76 | | | |
| 5 | | Caldwell Middle School, 445 Highway 311, Schriever | Split into 76, 122, and 123 |
| 122 | | Schriever Elementary School, 2052 W. Main St., Schriever | |
| 123 | | Schriever Elementary School, 2052 W. Main St., Schriever | |
| 81 | | East Houma Branch Library, 778 Grand Caillou Rd., Houma | Eliminates lockout in precinct 5 |
| 93 | | East Houma Branch Library, 778 Grand Caillou Rd., Houma | |
| 84 | | Terrebonne Parish Main Library, 151 Library Dr., Houma | |
| 108 | | Terrebonne Parish Main Library, 151 Library Dr., Houma | I originally intended to merge 108 with 48. However statewide redistricting makes this |
| 103 | | | |
| 88 | | Bourg Community Center, 4411 Eldred St., Bourg | |
| 124 | | American Legion Auxiliary - Kenneth C. Boudreaux, Unit 380, 4990 Hwy. 56, Chauvin | Split into 103 and 124 |
| 56 | 373 | Bourg Community Center, 4411 Eldred St., Bourg | |
| 89 | 1140 | Bourg Community Center, 4411 Eldred St., Bourg | |
| 94 | | Municipal Auditorium, 880 Verret Street, Houm | Eliminates small precinct |
| 99 | | Dumas Auditorium, 301 W. Tunnel Boulevard, Houma | |
| 95 | | Municipal Auditorium, 880 Verret Street, Houma | |
| 98 | | Dumas Auditorium, 301 W. Tunnel Boulevard, Houma | Eliminates small precinct 98 created during redistricting |
| 48 | | Dumas Auditorium, 301 W. Tunnel Boulevard, Houma | |
| | | | |

| | | | | | | | | | |
|-----------|---|---|---|---|---|---|---|---|---|
| 56 | | | | | | | | | x |
| 57 | | | | | | | | | x |
| 58 | | | | | | | | | x |
| 59 | | | | | | | | x | |
| 60 | | | | | | | | x | |
| 62 | | | | | x | | | | |
| 63 | | | | | | | | x | |
| 64 | | | | x | | | | | |
| 65 | | | | | | | x | | |
| 67 | | x | | | | | | | |
| 68 | | | | | | | x | | |
| 69 | | | | | | x | | | |
| 71 | x | | | | | | | | |
| 72 | | | | | | | x | | |
| 73 | | | | | | | x | | |
| 74 | | x | | | | | | | |
| 76 | | | | x | | | | | |
| 78 | x | | | | | | | | |
| 81 | 1 | | | | 1 | | | | |
| 83 | | | | | | | x | | |
| 84 | | | | | | x | | | |
| 85 | | | | | | x | | | |
| 87 | | | 1 | | 1 | | | | |
| 88 | | | | | | | | | x |
| 90 | | | | | | | x | | |
| 94 | | | | | x | | | | |
| 95 | x | | | | | | | | |
| 100 | | | | | | | x | | |
| 103 | | | | | | | | x | |
| 106 | | | x | | | | | | |
| 110 | | | | | | | | x | |
| 112 | | | | | | | | x | |
| 113 | | | x | | | | | | |
| Lockouts: | 2 | 2 | 1 | 0 | 3 | 2 | 0 | 0 | 0 |

| | | | |
|-----|--|---|--|
| 96 | | Dumas Auditorium, 301 W. Tunnel Boulevard, Houma | However statewide redistricting makes this |
| 77 | | Village East School, 315 Lafayette Woods, Houma | Eliminates small precinct 77 created during redistricting |
| 103 | | American Legion Auxiliary - Kenneth C. Boudreaux, Unit 380, 4990 Hwy. 56, Chauvir | |
| 109 | | Grand Caillou Middle School, 2161 Grand Caillou Rd., Houma | Eliminates small precinct 109 created during redistricting |
| 110 | | Oaklawn Junior High School Cafeteria, 2215 Acadian Dr., Houma | |

| | | | |
|---|-----|-------------------------------------|------|
| Recommend eliminating the following alpha splits: | | Limits for Precincts is 300 - 2,200 | |
| 4A | 675 | Total is: | 1345 |
| 4J | 670 | Total is: | 1582 |
| 7A | 769 | | |
| 7L | 813 | | |
| 10A | 752 | Total is: | 1375 |
| 10L | 623 | Total is: | 1507 |
| 11A | 688 | | |
| 11J | 819 | | |
| 18A | 636 | Total is: | 1349 |
| 18J | 713 | Total is: | 1046 |
| 19A | 487 | | |
| 19K | 559 | | |
| 57A | 654 | Total is: | 1401 |
| 57L | 747 | | |

Leave as is.



Wednesday, May 11, 2022

Item Title:

2022 Various Items for Budget Amendment

Item Summary:

An ordinance to amend the 2022 Adopted Operating Budget, Budgeted Positions, and 5-Year Capital Outlay Budget of the Terrebonne Parish Consolidated Government for the following items and to provide for related matters:

- I. Juvenile Detention Center-LCLE Grant, \$15,000
- II. Houma Police Department-LCLE Grant, \$60,454
- III. Bayou Blue Sidewalks, \$15,000
- IV. General Fund-TEDA, \$150,000
- V. Jail Plumbing Project, \$62,000
- VI. Animal Shelter-donation, \$30,000
- VII. Risk Management, (\$31,958)
 - a. Add full time Insurance Technician
 - b. Delete full time Adm Tech I
 - c. Delete full time Adm Tech II
- 1. Consider the adoption of the ordinance.

ATTACHMENTS:

| Description | Upload Date | Type |
|---|--------------------|-------------------|
| 2022 Various Items for Budget Amendment | 4/21/2022 | Executive Summary |
| 2022 Various Items for Budget Amendment | 4/21/2022 | Budget Amendment |
| 2022 Various Items for Budget Amendment | 4/21/2022 | Backup Material |



EXECUTIVE SUMMARY

(REQUIRED FOR ALL SUBMISSIONS)

PROJECT TITLE

Ordinance for a Budget Amendment

PROJECT SUMMARY (200 WORDS OR LESS)

AN ORDINANCE TO AMEND THE 2022 ADOPTED OPERATING BUDGET, BUDGETED POSITIONS, AND 5-YEAR CAPITAL OUTLAY BUDGET OF THE TERREBONNE PARISH CONSOLIDATED GOVERNMENT FOR THE FOLLOWING ITEMS AND TO PROVIDE FOR RELATED MATTERS.

- I. Juvenile Detention Center-LCLE Grant, \$15,000
- II. Houma Police Department-LCLE Grant, \$60,454
- III. Bayou Blue Sidewalks, \$15,000
- IV. General Fund-TEDA, \$150,000
- V. Jail Plumbing Project, \$62,000
- VI. Animal Shelter-donation, \$30,000
- VII. Risk Management, (\$31,958)
 - a. Add full time Insurance Technician
 - b. Delete full time Adm Tech I
 - c. Delete full time Adm Tech II

PROJECT PURPOSE & BENEFITS (150 WORDS OR LESS)

See above

TOTAL EXPENDITURE

N/A

AMOUNT SHOWN ABOVE IS: (CIRCLE ONE)

ACTUAL

ESTIMATED

IS PROJECTALREADY BUDGETED: (CIRCLE ONE)

N/A

NO

YES

IF YES AMOUNT
BUDGETED:

COUNCIL DISTRICT(S) IMPACTED (CIRCLE ONE)

PARISHWIDE

1

2

3

4

5

6

7

8

9

/s/ Kayla Dupre

Signature

April 21, 2022

Date

ORDINANCE NO. _____

AN ORDINANCE TO AMEND THE 2022 ADOPTED OPERATING BUDGET, BUDGETED POSITIONS, AND 5-YEAR CAPITAL OUTLAY BUDGET OF THE TERREBONNE PARISH CONSOLIDATED GOVERNMENT FOR THE FOLLOWING ITEMS AND TO PROVIDE FOR RELATED MATTERS.

- I. Juvenile Detention Center-LCLE Grant, \$15,000
- II. Houma Police Department-LCLE Grant, \$60,454
- III. Bayou Blue Sidewalks, \$15,000
- IV. General Fund-TEDA, \$150,000
- V. Jail Plumbing Project, \$62,000
- VI. Animal Shelter-donation, \$30,000
- VII. Risk Management, (\$31,958)
 - a. Add full time Insurance Technician
 - b. Delete full time Adm Tech I
 - c. Delete full time Adm Tech II

SECTION I

WHEREAS, the Juvenile Detention Department of the Terrebonne Parish Consolidated Government has been approved a grant from the Louisiana Commission on Law Enforcement (LCLE) from the U.S. Department of Justice, Office of Justice Programs for the Coronavirus Emergency Supplement Funding FY2020 for \$15,000, and

WHEREAS, the grant provides overtime funding for the Juvenile Detention Center, which has suffered short staffing issues due to the Coronavirus pandemic.

NOW, THEREFORE BE IT ORDAINED, by the Terrebonne Parish Council, on behalf of the Terrebonne Parish Consolidated Government, that the 2022 Adopted Operating Budget be amended for the Juvenile Detention Center. (Attachment A)

SECTION II

WHEREAS, the Parish received funds from Louisiana Commission on Law Enforcement (LCLE) and the Administration of Criminal Justice Fiscal Year 2020-2022 for \$60,454, and

WHEREAS, the 2020-2022 Crime Victim Assistance Grant (Grant #2020-DJ-01-5484) provides funding of \$10,454 to support TPCG, Houma Police Department (HPD), City Court, and Jail for purchases of equipment needed due to the Coronavirus pandemic and provides funding of \$50,000 for the overtime costs related to the Coronavirus pandemic for HPD due to shortages of sick officers.

NOW, THEREFORE BE IT FURTHER ORDAINED, by the Terrebonne Parish Council, on behalf of the Terrebonne Parish Consolidated Government, that the 2022 Adopted Operating Budget be amended to reflect the funding of the Crime Victim Assistance Grant Award. (Attachment B)

SECTION III

WHEREAS, Administration is requesting funding of \$15,000 for the Bayou Blue sidewalks, and

WHEREAS, the funding source is from the Sales Tax Revenue Fund, fund balance.

NOW, THEREFORE BE IT FURTHER ORDAINED, by the Terrebonne Parish Council, on behalf of the Terrebonne Parish Consolidated Government, that the 2022 Adopted Operating Budget and 5-Year Capital Outlay Budget be amended for the Bayou Blue sidewalks. (Attachment C)

SECTION IV

WHEREAS, Administration is requesting additional funding of \$150,000 for TEDA, and

WHEREAS, the funding source is from the General Fund, fund balance.

NOW, THEREFORE BE IT FURTHER ORDAINED, by the Terrebonne Parish Council, on behalf of the Terrebonne Parish Consolidated Government, that the 2022 Adopted Operating Budget be amended for TEDA. (Attachment D)

SECTION V

WHEREAS, Administration is requesting funding of \$62,000 for the Jail Plumbing Project and

WHEREAS, the funding source is from the Sales Tax Revenue Fund, fund balance.

NOW, THEREFORE BE IT FURTHER ORDAINED, by the Terrebonne Parish Council, on behalf of the Terrebonne Parish Consolidated Government, that the 2022 Adopted Operating Budget and 5-Year Capital Outlay Budget be amended for the Jail Plumbing Project. (Attachment E)

SECTION VI

WHEREAS, the Animal Shelter received a donation from Petco for \$30,000, and

WHEREAS, the donation will be put into the Other Fees account.

NOW, THEREFORE BE IT FURTHER ORDAINED, by the Terrebonne Parish Council, on behalf of the Terrebonne Parish Consolidated Government, that the 2022 Adopted Operating Budget be amended for the Animal Shelter. (Attachment F)

SECTION VII

WHEREAS, Administration is requesting to amend the Operating Budget and Budgeted Positions, adding a full time Insurance Technician, Grade 108, deleting a full time Adm Tech I, Grade 101 and deleting an Adm Tech II, Grade 102 for the Risk Management Department, and

WHEREAS, the budgeted dollar for the change is (\$31,958) for 2022.

NOW, THEREFORE BE IT FURTHER ORDAINED, by the Terrebonne Parish Council, on behalf of the Terrebonne Parish Consolidated Government, that the 2022 Adopted Operating Budget and Budgeted Positions be amended to recognize the necessary changes for the Risk Management Department. (Attachment G)

SECTION VIII

NOW, THEREFORE BE IT FURTHER ORDAINED, by the Terrebonne Parish Council, on behalf of the Terrebonne Parish Consolidated Government, hereby authorizes Gordon Dove, Parish President, to execute any and all documents for these amendments as approved by the legal department.

SECTION IX

If any work, clause, phrase, section, or other portion of this ordinance shall be declared null, void, invalid, illegal, or unconstitutional, the remaining words, clauses, phrases, sections, and other portions of this ordinance shall remain in full force and effect, the provisions of this ordinance hereby being declared to be severable.

SECTION X

This Ordinance shall become effective upon approval by the Parish President or as otherwise provided in Section 2-13(b) of the Home Rule Charter for a Consolidated Government for Terrebonne Parish, whichever occurs sooner.

Prepared By: Finance Department
PC File: 2022-Various Items – G
Date Prepared: 4/20/22 BA #7

ATTACHMENT A - Juvenile Detention Center

| | 2022 | | |
|-----------------|---------|----------|----------|
| | Adopted | Change | Amended |
| LCLE Grant-CESF | | (15,000) | (15,000) |
| Overtime Pay | 170,000 | 15,000 | 185,000 |

ATTACHMENT B - Houma Police Dept

| | 2022 | | |
|-------------------------------|---------|----------|----------|
| | Adopted | Change | Amended |
| LCLE-CESF | | (60,454) | (60,454) |
| CESF Overtime | | 50,000 | 50,000 |
| CESF Equipment | | 10,454 | 10,454 |
| Univ Hiring/Multi Task Grants | | (50,000) | (50,000) |
| Fund Balance (increase) | n/a | 50,000 | n/a |

ATTACHMENT C - Bayou Blue Sidewalks

| | 2022 | | |
|---|-------------|----------|-------------|
| | Adopted | Change | Amended |
| Bayou Blue Sidewalks | 20,000 | 15,000 | 35,000 |
| Transfer from Sales Tax Revenue Fund | (2,362,959) | (15,000) | (2,377,959) |
| Transfer to Capital Projects Control Fund | 2,362,959 | 15,000 | 2,377,959 |
| Fund Balance (decrease) | n/a | (15,000) | n/a |

ATTACHMENT D - General Fund

| | 2022 | | |
|-------------------------|---------|-----------|---------|
| | Adopted | Change | Amended |
| TEDA | 400,000 | 150,000 | 550,000 |
| Fund Balance (decrease) | n/a | (150,000) | n/a |

ATTACHMENT E - Jail Plumbing Project

| | 2022 | | |
|---|-------------|----------|-------------|
| | Adopted | Change | Amended |
| Jail Plumbing Project | (60,990) | 62,000 | 1,010 |
| Transfer from Sales Tax Revenue Fund | (2,377,959) | (62,000) | (2,439,959) |
| Transfer to Capital Projects Control Fund | 2,377,959 | 62,000 | 2,439,959 |
| Fund Balance (decrease) | n/a | (62,000) | n/a |

ATTACHMENT F - Animal Shelter

| | 2022 | | |
|--------------------------|---------|----------|----------|
| | Adopted | Change | Amended |
| Other Fees | 115,483 | 30,000 | 145,483 |
| Donations-Animal Shelter | | (30,000) | (30,000) |

ATTACHMENT G - Risk Management

| | 2022 | | |
|-------------------------|---------|----------|---------|
| | Adopted | Change | Amended |
| Salaries & Wages | 447,723 | (16,177) | 431,546 |
| FICA | 27,945 | (1,003) | 26,942 |
| Medicare | 6,535 | (235) | 6,300 |
| Pension | 33,804 | (1,213) | 32,591 |
| Unemployment | 6,761 | (243) | 6,518 |
| Workmen's Compensation | 2,454 | (87) | 2,367 |
| Group Insurance | 87,675 | (13,000) | 74,675 |
| Fund Balance (decrease) | n/a | 31,958 | n/a |

ATTACHMENT G - Risk Management

| | 2020 | | | | | | |
|----------------------|---------|--------|---------|-------|--------|--------|--------|
| | Adopted | Change | Amended | Level | MIN | MID | MAX |
| Insurance Technician | 2 | 1 | 3 | 108 | 32,703 | 40,879 | 49,055 |
| Adm Tech I | 1 | -1 | 0 | 101 | 20,197 | 25,246 | 30,295 |
| Adm Tech II | 1 | -1 | 0 | 102 | 21,206 | 26,508 | 31,810 |

Section I

Terrebonne Parish Consolidated Government

LCLE

Coronavirus Emergency Supplemental Funds (CESF) #5518

Budget Amendment

4/11/2022

| | Current | Adjustment | Final |
|------------------------------|---------|------------|----------|
| 202-000-6342-03 CESF Revenue | - | (15,000) | (15,000) |
| 202-122-8112-01 Overtime Pay | 170,000 | 15,000 | 185,000 |

This grant provides overtime funding for the Juvenile Detention center, which has suffered short staffing issues due to the Coronavirus pandemic.

LOUISIANA COMMISSION ON LAW ENFORCEMENT

PROJECT MODIFICATION REQUEST

| | | | |
|--|----------------------------|---|---|
| 1. Subgrant Number: 2020-DJ-01-5518 | | 2. Amendment Number: 4 | |
| 3. Subgrantee: Terrebonne Parish Consolidated Government - Houma Police Department | | 4. Created Date: 2/9/2022 | |
| 5. Parish: Terrebonne | | 6. Award Date: 8/17/2020 | |
| 7. Project Title: CESF 2020 | | | |
| 8. Approved Project Period: From: 1/20/2020 To: 9/30/2022 | | 9. Modified Project Period: From: 1/20/2020 To: 9/30/2022 | |
| 10. Total Approved Budget by FUND SOURCE: | a. Current Subgrant Budget | b. Requested Subgrant Budget | c. Net Change Plus (minus) Dollar Amounts |
| Federal | 57,218.00 | 72,218.00 | 15,000.00 |
| State | 0.00 | 0.00 | 0.00 |
| Project Income | 0.00 | 0.00 | 0.00 |
| Interest | 0.00 | 0.00 | 0.00 |
| State Match | 0.00 | 0.00 | 0.00 |
| Cash Match (New Approp.) | 0.00 | 0.00 | 0.00 |
| In-Kind Match | 0.00 | 0.00 | 0.00 |
| Project Income Match | 0.00 | 0.00 | 0.00 |
| TOTAL | 57,218.00 | 72,218.00 | 15,000.00 |
| 11. Budgetary Information | a. Current Subgrant Budget | b. Requested Subgrant Budget | c. Net Change Plus (minus) Dollar Amounts |
| Personnel | 0.00 | 15,000.00 | 15,000.00 |
| Employee Benefits | 0.00 | 0.00 | 0.00 |
| Travel (Including Training) | 0.00 | 0.00 | 0.00 |
| Equipment | 57,218.00 | 57,218.00 | 0.00 |
| Supplies & Operating Expenses | 0.00 | 0.00 | 0.00 |
| Consultants | 0.00 | 0.00 | 0.00 |
| Construction | 0.00 | 0.00 | 0.00 |
| Other | 0.00 | 0.00 | 0.00 |
| TOTAL | 57,218.00 | 72,218.00 | 15,000.00 |

12. Signatures:

Jordan Kelly 2/9/2022
 Financial Officer: Mrs. Jordan Kelly Date

Project Director: Mr. Joseph N/M/I Harris, Jr. Date

FOR LCLE USE ONLY

Recommendation:

Kush Allen 3/31/2022
 Grants Section Date

K/H 4/1/22
 Program Manager Date

Recommendation:

Grants Management Per

Approved
 Disapproved

Amelia Bantier 4/4/22
 Section Manager Date

2022 FEB 21 AM 10:30

LCLE

LOUISIANA COMMISSION ON LAW ENFORCEMENT
SIGNATURE PAGE TO SUBGRANT AMENDMENT

SUBGRANTEE Terrebonne Parish Consolidated Government - Houma Police Department
SUBGRANT# 2020-DJ-01-5518
AMENDMENT# 4

13. This AMENDMENT to the existing Subgrant Agreement which was entered into by the Louisiana Commission on Law Enforcement and the above-referenced Subgrantee will serve to revise and be a supplement to said Subgrant Agreement.

WHEREAS, the Subgrantee has submitted the attached Project Modification Request which explains and justifies the requested amendments.

NOW THEREFORE, in consideration of the promises herein contained in the Project Modification Request and with the intent to be legally bound, the parties agree to the amendments.

All other terms and conditions of the original Subgrant Agreement and prior amendments will remain in full force and effect throughout the duration of the Subgrant Agreement.

2/11/22

DATE

Terrebonne Parish Consolidated Government - Houma Police Department
NAME OF SUBGRANTEE

SIGNATURE OF AUTHORIZED OFFICIAL

Mike Toups
Parish Manager
Authorized Designee
Record #1627089

TITLE OF AUTHORIZED OFFICIAL

(SEAL)

NOTE: The original copy must be signed in ink.
Titles of all signatories must be inserted.

LCLE USE ONLY

In response to this Project Modification Request, LCLE funds are hereby obligated for the project described by the subgrantee in the approved application and the Project Modification Request, subject to subgrantee acceptance.

EXECUTIVE DIRECTOR

DATE

Louisiana Commission on Law Enforcement

14. Explanation or Justification of Requested Modification:

Sustaining shift coverage has been challenging during Corona Virus epidemic. Due to Corona Virus, juvenile detention officers became ill, causing shifts to work shorthanded. Normal shift coverage has 6-8 officers working on shift. We currently have 2-4 officers on shift, due to other officers becoming sick. Working with a juvenile population there is specialized programming that the facility has to provide. Adjusting and limiting juvenile programming to have officers cover personnel gaps on the security shifts created additional overtime. Juvenile facility operates as direct supervision of juvenile residents. Facility staff maintains direct contact with all juvenile residents in the facility. The facility operates correctional services for a parish of about 150,000 individual. Juvenile facility daily population average 18 juvenile where each juvenile spend about 10 days in the facility on average. With deficiencies in man power we are requesting \$15,000.00 in funding that will allow our agency to support security shifts safety, and continue to address juvenile programming of community youth.



TERREBONNE PARISH
CONSOLIDATED GOVERNMENT

P.O. BOX 2768 • HOUMA, LOUISIANA 70361
985-268-5050 • WWW.TPCG.ORG



February 9, 2022

RECEIVED

FEB 11 2022

Gordon Dove, Parish President
Terrebonne Parish Consolidated Government
8026 Main Street, Suite 700
Houma, LA 70360
Attn: Leilani Adams

ADMINISTRATION
Terrebonne Parish
Consolidated Government

Re: CESF #5518 2020 Juvenile Justice Coronavirus Relief Grant

Dear Ms. Adams:

The attached documents require Mr. Dove's signature. The documents are needed to receive additional funding for the CESF 2020 Coronavirus Grant for the Juvenile Justice Complex. This grant modification requests an increase of \$15,000 for overtime costs.

Should you need further clarification and/or information, please contact me at (985) 873-6446.

Sincerely,

Jordan Kelly
Accountant I

Jordan Kelly

From: Kristi Ambacher <Kristi.Ambacher@lcle.la.gov>
Sent: Tuesday, April 5, 2022 3:04 PM
To: Joseph Harris; Jordan Kelly
Subject: 2020-DJ-01-5518 CESF Increase Awarded
Attachments: 2020-DJ-01-5518 Increase Modification.pdf

External Sender

This email is from a sender outside of Terrebonne Parish Consolidated Government's email system. **DO NOT** click on any links, open any attachments, or reply unless you trust the sender and know the content is safe. If you are unsure or have questions, please contact Information Technology for assistance.

Good afternoon –

Your request for an increase of \$15,000.00 in Coronavirus Emergency Supplemental Funding (CESF) has been approved and awarded.

Please refer to the copy of the increase modification, attached.

Thanks very much.

Kristi

Kristi Ambacher
Grants, Fiscal
Louisiana Commission on Law Enforcement
602 North 5th Street
PO Box 3133
Baton Rouge, LA 70821-3133
(225) 342-1833 (Desk)

FEBRUARY 29, 2022 - MONTH LAST CLOSED

ACCT: 202-122-8112-01

TERR JUVENILE DETEN.

JUVENILE SERVICES

OVERTIME PAY

| | <u>BUDGET</u> | <u>ACTUAL</u> | <u>ENCUMBERED</u> | <u>VARIANCE</u> |
|---------|---------------|---------------|-------------------|-----------------|
| OPEN: | | | | |
| 2021 | 176,000 | 195,171.46 | 0 | 19,171- |
| 2022 | 170,000 | 66,184.82 | 0 | 103,815 |
| CLOSED: | | | | |
| 2015 | 181,000 | 248,473.10 | N/A | 67,473- |
| 2016 | 203,000 | 217,369.78 | N/A | 14,370- |
| 2017 | 165,000 | 233,024.09 | N/A | 68,024- |
| 2018 | 165,500 | 181,288.66 | N/A | 15,789- |
| 2019 | 175,000 | 143,584.51 | N/A | 31,415 |
| 2020 | 189,688 | 117,391.93 | N/A | 72,296 |

ACCOUNT EXCEEDS BUDGET AMOUNT

ENTER = CONTINUE

CF04 = DSP DETAIL

CF01 = EXIT

CF02 = INPUT SCR

CF06 = DSP ENCUMBRANCE

CF08 = PRT DETAIL

Terrebonne Parish Consolidated Government
LCLE

Coronavirus Emergency Supplemental Funds (CESF) #5484
Budget Amendment

4/11/2022

| | Current | Adjustment | Final |
|--|---------|------------|----------|
| 216-000-6342-01 Revenue | - | (60,454) | (60,454) |
| 216-217-8112-02 CESF Overtime | - | 50,000 | 50,000 |
| 216-217-8915-08 Coronavirus Prevention Equip | - | 10,454 | 10,454 |
| 204-211-8172-17 Allocation | - | (50,000) | (50,000) |
| 204-000-5111-00 Fund Balance | | 50,000 | |

Section II

This grant provides funding to support TPCG, Houma Police Dept, City Court and Jail for purchases of equipment needed due to the Coronavirus pandemic. HPD was also awarded an additional \$50,000 in funding for overtime costs related to the pandemic as they have been impacted by shortages due to sick officers.

LOUISIANA COMMISSION ON LAW ENFORCEMENT

PROJECT MODIFICATION REQUEST

| | | | |
|--|----------------------------|---|---|
| 1. Subgrant Number: 2020-DJ-01-5484 | | 2. Amendment Number: 3 | |
| 3. Subgrantee: Terrebonne Parish Consolidated Government - Houma Police Department | | 4. Created Date: 2/7/2022 | |
| 5. Parish: Terrebonne | | 6. Award Date: 7/28/2020 | |
| 7. Project Title: CESF 2020 | | | |
| 8. Approved Project Period: From: 1/20/2020 To: 9/30/2022 | | 9. Modified Project Period: From: 1/20/2020 To: 9/30/2022 | |
| 10. Total Approved Budget by FUND SOURCE: | a. Current Subgrant Budget | b. Requested Subgrant Budget | c. Net Change Plus (minus) Dollar Amounts |
| Federal | 58,506.00 | 108,506.00 | 50,000.00 |
| State | 0.00 | 0.00 | 0.00 |
| Project Income | 0.00 | 0.00 | 0.00 |
| Interest | 0.00 | 0.00 | 0.00 |
| State Match | 0.00 | 0.00 | 0.00 |
| Cash Match (New Approp.) | 0.00 | 0.00 | 0.00 |
| In-Kind Match | 0.00 | 0.00 | 0.00 |
| Project Income Match | 0.00 | 0.00 | 0.00 |
| TOTAL | 58,506.00 | 108,506.00 | 50,000.00 |
| 11. Budgetary Information | a. Current Subgrant Budget | b. Requested Subgrant Budget | c. Net Change Plus (minus) Dollar Amounts |
| Personnel | 0.00 | 50,000.00 | 50,000.00 |
| Employee Benefits | 0.00 | 0.00 | 0.00 |
| Travel (Including Training) | 0.00 | 0.00 | 0.00 |
| Equipment | 58,506.00 | 58,506.00 | 0.00 |
| Supplies & Operating Expenses | 0.00 | 0.00 | 0.00 |
| Consultants | 0.00 | 0.00 | 0.00 |
| Construction | 0.00 | 0.00 | 0.00 |
| Other | 0.00 | 0.00 | 0.00 |
| TOTAL | 58,506.00 | 108,506.00 | 50,000.00 |

12. Signatures:

Jordan Kelly
Financial Officer: Mrs. Jordan Kelly

3/10/22
Date

Captain Bobbie O'Bryan
Project Director: Captain Bobbie O'Bryan

3-9-22
Date

FOR LCLE USE ONLY

Recommendation:

Kristi Allen
Grants Section

3-31-2022
Date

[Signature]
Program Manager

3/31/22
Date

Recommendation:

Grants Management Per

Approved
Disapproved

Anda Guteri
Section Manager

3/31/22
Date

SUBGRANT: 5484 Amendment Number: 3 Short Title: CESF 2020

LOUISIANA COMMISSION ON LAW ENFORCEMENT
SIGNATURE PAGE TO SUBGRANT AMENDMENT

SUBGRANTEE Terrebonne Parish Consolidated Government - Houma Police Department
SUBGRANT# 2020-DJ-01-5484
AMENDMENT# 3

13. This AMENDMENT to the existing Subgrant Agreement which was entered into by the Louisiana Commission on Law Enforcement and the above-referenced Subgrantee will serve to revise and be a supplement to said Subgrant Agreement.

WHEREAS, the Subgrantee has submitted the attached Project Modification Request which explains and justifies the requested amendments.

NOW THEREFORE, in consideration of the promises herein contained in the Project Modification Request and with the intent to be legally bound, the parties agree to the amendments.

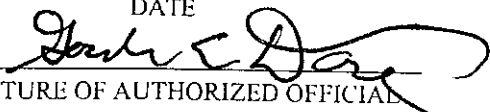
All other terms and conditions of the original Subgrant Agreement and prior amendments will remain in full force and effect throughout the duration of the Subgrant Agreement.

2-8-2022

DATE

Terrebonne Parish Consolidated Government - Houma Police Department

NAME OF SUBGRANTEE



SIGNATURE OF AUTHORIZED OFFICIAL

TITLE OF AUTHORIZED OFFICIAL

(SEAL)

NOTE: The original copy must be signed in ink.
Titles of all signatories must be inserted.

LCLE USE ONLY

In response to this Project Modification Request, LCLE funds are hereby obligated for the project described by the subgrantee in the approved application and the Project Modification Request, subject to subgrantee acceptance.



EXECUTIVE DIRECTOR

4/5/22

DATE

Louisiana Commission on Law Enforcement

14. Explanation or Justification of Requested Modification:

Since the beginning of COVID 19 infecting individuals, our agency faced a huge manpower deficiency from our police officers becoming infected from responding to complaints and dealing with the public. The impact to our shifts were tremendous, a normal shift has 8 to 10 police officers, but when officers started getting infected the numbers dropped down to 3 to 5 per shift. Our agency needs overtime funding to be able to fill in from other shifts for the shortages while improving the safety of all our police officers and the public.

Jordan Kelly

From: Kristi Ambacher <Kristi.Ambacher@lcle.la.gov>
Sent: Tuesday, April 5, 2022 2:25 PM
To: Bobbie O'Bryan
Cc: Jordan Kelly
Subject: CESF Increase Awarded
Attachments: 2020-DJ-01-5484 Increase Modification.pdf

External Sender

This email is from a sender outside of Terrebonne Parish Consolidated Government's email system. **DO NOT** click on any links, open any attachments, or reply unless you trust the sender and know the content is safe. If you are unsure or have questions, please contact Information Technology for assistance.

Good afternoon –

Your request for an increase of \$50,000.00 in Coronavirus Emergency Supplemental Funding (CESF) has been approved and awarded.

Please refer to the copy of the increase modification, attached.

Thanks very much.
Kristi

Kristi Ambacher
Grants, Fiscal
Louisiana Commission on Law Enforcement
602 North 5th Street
PO Box 3133
Baton Rouge, LA 70821-3133
(225) 342-1833 (Desk)

FD171GG

GENERAL LEDGER/BUDGET ACCOUNT INQUIRY
FEBRUARY 29, 2022 - MONTH LAST CLOSED

4/11/22

ACCT: 216-000-6342-01

LCLE

NO DEPARTMENT NAME

LCLE-CESF

| | <u>BUDGET</u> | <u>ACTUAL</u> | <u>ENCUMBERED</u> | <u>VARIANCE</u> |
|---------|---------------|---------------|-------------------|-----------------|
| OPEN: | | | | |
| 2021 | 58,506 | 48,052.00- | 0 | 10,454- |
| 2022 | 0 | .00 | 0 | 0 |
| CLOSED: | | | | |
| 2015 | 9,564 | 9,018.00- | N/A | 546- |
| 2016 | 0 | .00 | N/A | 0 |
| 2017 | 2,500 | 2,500.00- | N/A | 0 |
| 2018 | 0 | .00 | N/A | 0 |
| 2019 | 0 | .00 | N/A | 0 |
| 2020 | 58,506 | .00 | N/A | 58,506- |

ENTER = CONTINUE

CF04 = DSP DETAIL

CF01 = EXIT

CF02 = INPUT SCR

CF06 = DSP ENCUMBRANCE

CF08 = PRT DETAIL

FD171GG

GENERAL LEDGER/BUDGET ACCOUNT INQUIRY
FEBRUARY 29, 2022 - MONTH LAST CLOSED

4/11/22

ACCT: 216-217-8915-08

LCLE

COPS GRANT (CHP)

CESF EQUIPMENT

| | <u>BUDGET</u> | <u>ACTUAL</u> | <u>ENCUMBERED</u> | <u>VARIANCE</u> |
|---------|---------------|---------------|-------------------|-----------------|
| OPEN: | | | | |
| 2021 | 58,506 | 58,506.00 | 0 | 0 |
| 2022 | 0 | .00 | 0 | 0 |
| CLOSED: | | | | |
| 2015 | 0 | .00 | N/A | 0 |
| 2016 | 0 | .00 | N/A | 0 |
| 2017 | 0 | .00 | N/A | 0 |
| 2018 | 0 | .00 | N/A | 0 |
| 2019 | 0 | .00 | N/A | 0 |
| 2020 | 14,000 | .00 | N/A | 14,000 |

ENTER = CONTINUE

CF04 = DSP DETAIL

CF01 = EXIT

CF02 = INPUT SCR

CF06 = DSP ENCUMBRANCE

CF08 = PRT DETAIL

*Weren't able to claim all due to service
contracts exceeding grant period

\$10,454 remaining

216-000-6342-01

Jordan Kelly

From: Bobbie O'Bryan
Sent: Friday, January 14, 2022 1:24 PM
To: Jordan Kelly
Subject: FW: 2020-DJ-01-5484 CESF Pro Rated Licenses

From: Kristi Ambacher <Kristi.Ambacher@lcle.la.gov>
Sent: Friday, January 14, 2022 12:36 PM
To: Bobbie O'Bryan <bobryan@tpcg.org>
Subject: 2020-DJ-01-5484 CESF Pro Rated Licenses

External Sender

This email is from a sender outside of Terrebonne Parish Consolidated Government's email system. **DO NOT** click on any links, open any attachments, or reply unless you trust the sender and know the content is safe. If you are unsure or have questions, please contact Information Technology for assistance.

Dear Captain O'Bryan –

Note: this is NOT about your request for more dollars.
This is about your "old" CESF dollars.

Bad news!

Federal grants can only pay for things purchased and used during the grant period.

They can't pay for any licenses, subscriptions, maintenance or service fees that extend past the project end date.

Among your invoices, it looks like there are 3 very expensive sets of **5-year licenses** for your equipment.

I'm very sorry, but you all will have to **pro rate** them.

You can charge this grant for the part from the day you bought them through the last day of the grant.

If you have other equipment or costs you can substitute for the missing dollars, call me and let's talk about substituting in other expenditures.

I know it will be a lot - \$12,000ish?

I am on my cell, working from home today.

Please call me if you get a chance.

Thanks.

Kristi

Kristi Ambacher

Grants Reviewer

Louisiana Commission on Law Enforcement

602 North 5th Street

PO Box 3133

Baton Rouge, LA 70821-3133

(225) 342-1833 Desk

(225) 819-6835 Cell

Section III

Kayla Dupre

From: Kandace Mauldin
Sent: Thursday, April 14, 2022 2:01 PM
To: Kayla Dupre
Cc: Felicia Aubert
Subject: Budget Amendment

We need to do a budget amendment for the Bayou Blue Sidewalks (659-310-8912-23) for \$15,000. The funding source is Fund 255.

Kandace M. Mauldin, CPA
Chief Financial Officer
Terrebonne Parish Consolidated Government
P. O. Box 2768
Houma, LA 70361
Office: 985-873-6459
FAX: 985-873-6457



TERREBONNE PARISH CONSOLIDATED GOVERNMENT
2022 - FIVE YEAR CAPITAL OUTLAY
FUND 659 - CAPITAL PROJECTS CONTROL

659-310-8912-23
 BAYOU BLUE ROAD-SIDEWALKS

TOTAL FUNDING \$ 35,000
EXPENDITURES THRU 12/31/20 -
PROJECT BALANCE \$ 35,000

| DATE | REFERENCE | FUNDING SOURCE | PRIOR YEARS | 2021 | 2022 | 2023 | 2024 | 2025 | 2026 |
|--------|------------|----------------------------|-------------|------|--------|------|------|------|------|
| Nov-20 | ORD 9213 | PUBLIC IMPROVEMENT BONDS | | | | | | | |
| May-22 | PENDING BA | FD 255 1/4% SALES TAX FUND | 20,000 | | 15,000 | | | | |

LESS PRIOR YEARS EXPENDITURES

FUNDS AVAILABLE

| | | | | | | | | | |
|-----------|------|-----------|------|------|------|------|------|------|------|
| \$ 20,000 | \$ - | \$ 15,000 | \$ - | \$ - | \$ - | \$ - | \$ - | \$ - | \$ - |
|-----------|------|-----------|------|------|------|------|------|------|------|

ENGINEER/ARCHITECT:

DESCRIPTION: Construct sidewalks along Bayou Blue Road

FD171GG

GENERAL LEDGER/BUDGET ACCOUNT INQUIRY
FEBRUARY 29, 2022 - MONTH LAST CLOSED

4/20/22

ACCT: 659-310-8912-23

CAPITAL PROJECTS CONTRL

ROADS & BRIDGES

BAYOU BLUE RD-SIDEWALKS

| | <u>BUDGET</u> | <u>ACTUAL</u> | <u>ENCUMBERED</u> | <u>VARIANCE</u> |
|---------|---------------|---------------|-------------------|-----------------|
| OPEN: | | | | |
| 2021 | 20,000 | .00 | 0 | 20,000 |
| 2022 | 20,000 | .00 | 0 | 20,000 |
| CLOSED: | | | | |
| 2015 | 0 | .00 | N/A | 0 |
| 2016 | 0 | .00 | N/A | 0 |
| 2017 | 0 | .00 | N/A | 0 |
| 2018 | 0 | .00 | N/A | 0 |
| 2019 | 0 | .00 | N/A | 0 |
| 2020 | 20,000 | .00 | N/A | 20,000 |

ENTER = CONTINUE

CF04 = DSP DETAIL

CF01 = EXIT

CF02 = INPUT SCR

CF06 = DSP ENCUMBRANCE

CF08 = PRT DETAIL

FD171GG

GENERAL LEDGER/BUDGET ACCOUNT INQUIRY

4/20/22

FEBRUARY 29, 2022 - MONTH LAST CLOSED

ACCT: 659-000-7102-55

CAPITAL PROJECTS CONTRL

NO DEPARTMENT NAME

SALES TAX REVENUE FUND

| | <u>BUDGET</u> | <u>ACTUAL</u> | <u>ENCUMBERED</u> | <u>VARIANCE</u> |
|---------|---------------|---------------|-------------------|-----------------|
| OPEN: | | | | |
| 2021 | 596,299 | 596,299.00- | 0 | 0 |
| 2022 | 2,362,959 | 2,362,959.00- | 0 | 0 |
| CLOSED: | | | | |
| 2015 | 2,075,000 | 2,075,000.00- | N/A | 0 |
| 2016 | 0 | .00 | N/A | 0 |
| 2017 | 0 | .00 | N/A | 0 |
| 2018 | 862,158 | 862,158.00- | N/A | 0 |
| 2019 | 42,878 | 42,878.00- | N/A | 0 |
| 2020 | 50,000 | 50,000.00- | N/A | 0 |

ENTER = CONTINUE

CF04 = DSP DETAIL

CF01 = EXIT

CF02 = INPUT SCR

CF06 = DSP ENCUMBRANCE

CF08 = PRT DETAIL

FD171GG

GENERAL LEDGER/BUDGET ACCOUNT INQUIRY

4/20/22

FEBRUARY 29, 2022 - MONTH LAST CLOSED

ACCT: 255-999-9106-59

SALES TAX REVENUE FUND

OPERATING TRANSFERS

CAPITAL PROJECTS CONTROL FUND

| | <u>BUDGET</u> | <u>ACTUAL</u> | <u>ENCUMBERED</u> | <u>VARIANCE</u> |
|---------|---------------|---------------|-------------------|-----------------|
| OPEN: | | | | |
| 2021 | 596,299 | 596,299.00 | 0 | 0 |
| 2022 | 2,362,959 | 2,362,959.00 | 0 | 0 |
| CLOSED: | | | | |
| 2015 | 2,075,000 | 2,075,000.00 | N/A | 0 |
| 2016 | 0 | .00 | N/A | 0 |
| 2017 | 0 | .00 | N/A | 0 |
| 2018 | 862,158 | 862,158.00 | N/A | 0 |
| 2019 | 42,878 | 42,878.00 | N/A | 0 |
| 2020 | 50,000 | 50,000.00 | N/A | 0 |

ENTER = CONTINUE

CF04 = DSP DETAIL

CF01 = EXIT

CF02 = INPUT SCR

CF06 = DSP ENCUMBRANCE

CF08 = PRT DETAIL


Section IV

Kayla Dupre

From: Kandace Mauldin
Sent: Thursday, April 14, 2022 2:07 PM
To: Kayla Dupre
Subject: Budget Amendment

We need to add an additional \$150,000 to the amount distributed to TEDA (151-652-8352-04). The funding sources is General Fund fund balance.

Kandace M. Mauldin, CPA
Chief Financial Officer
Terrebonne Parish Consolidated Government
P. O. Box 2768
Houma, LA 70361
Office: 985-873-6459
FAX: 985-873-6457



FD171GG

GENERAL LEDGER/BUDGET ACCOUNT INQUIRY

4/20/22

FEBRUARY 29, 2022 - MONTH LAST CLOSED

ACCT: 151-652-8352-04

GENERAL FUND

ECONOMIC DEVEL. - OTHER

TERR ECON DEV AUTHORITY (TEDA)

| | <u>BUDGET</u> | <u>ACTUAL</u> | <u>ENCUMBERED</u> | <u>VARIANCE</u> |
|---------|---------------|---------------|-------------------|-----------------|
| OPEN: | | | | |
| 2021 | 372,500 | 372,500.00 | 0 | 0 |
| 2022 | 400,000 | 200,467.50 | 0 | 199,533 |
| CLOSED: | | | | |
| 2015 | 0 | .00 | N/A | 0 |
| 2016 | 0 | .00 | N/A | 0 |
| 2017 | 200,000 | 200,000.00 | N/A | 0 |
| 2018 | 435,000 | 435,000.00 | N/A | 0 |
| 2019 | 372,500 | 372,500.00 | N/A | 0 |
| 2020 | 372,500 | 372,500.00 | N/A | 0 |

ENTER = CONTINUE

CF04 = DSP DETAIL

CF01 = EXIT

CF02 = INPUT SCR

CF06 = DSP ENCUMBRANCE

CF08 = PRT DETAIL

Section V

Kayla Dupre

From: Kandace Mauldin
Sent: Wednesday, April 13, 2022 2:03 PM
To: Kayla Dupre
Subject: BA - Jail Plumbing Project

We need to do a budget amendment to add \$62,000 to the Jail Plumbing Project (659-201-8912-07). The funding should come from Fund 255.

Kandace M. Mauldin, CPA
Chief Financial Officer
Terrebonne Parish Consolidated Government
P. O. Box 2768
Houma, LA 70361
Office: 985-873-6459
FAX: 985-873-6457



FD171GG

GENERAL LEDGER/BUDGET ACCOUNT INQUIRY
FEBRUARY 29, 2022 - MONTH LAST CLOSED

4/20/22

ACCT: 659-201-8912-07

CAPITAL PROJECTS CONTRL

PARISH PRISONERS

JAIL PLUMBING PROJECT

| | <u>BUDGET</u> | <u>ACTUAL</u> | <u>ENCUMBERED</u> | <u>VARIANCE</u> |
|---------|---------------|---------------|-------------------|-----------------|
| OPEN: | | | | |
| 2021 | 270,000 | 330,990.00 | 0 | 60,990- |
| 2022 | 60,990- | .00 | 0 | 60,990- |
| CLOSED: | | | | |
| 2015 | 0 | .00 | N/A | 0 |
| 2016 | 0 | .00 | N/A | 0 |
| 2017 | 0 | .00 | N/A | 0 |
| 2018 | 0 | .00 | N/A | 0 |
| 2019 | 0 | .00 | N/A | 0 |
| 2020 | 175,000 | .00 | N/A | 175,000 |

ACCOUNT EXCEEDS BUDGET AMOUNT

ENTER = CONTINUE

CF04 = DSP DETAIL

CF01 = EXIT CF02 = INPUT SCR CF06 = DSP ENCUMBRANCE CF08 = PRT DETAIL

TERREBONNE PARISH CONSOLIDATED GOVERNMENT
2022 - FIVE YEAR CAPITAL OUTLAY
FUND 659 - CAPITAL PROJECTS CONTROL

659-201-8912-07
JAIL PLUMBING PROJECT

TOTAL FUNDING \$ 332,000
EXPENDITURES THRU 12/31/20 -
PROJECT BALANCE \$ 332,000

| DATE | REFERENCE | FUNDING SOURCE | PRIOR YEARS | 2021 | 2022 | 2023 | 2024 | 2025 | 2026 |
|-------------------------------|------------|------------------------------|-------------|--------|--------|------|------|------|------|
| Dec-20 | ORD 9218 | FROM 203 FUND BALANCE | | | | | | | |
| Feb-21 | ORD 9244 | FROM 203 FUND BALANCE | 175,000 | | | | | | |
| May-22 | PENDING BA | FUND 255 1/4% SALES TAX FUND | | 95,000 | 62,000 | | | | |
| LESS PRIOR YEARS EXPENDITURES | | | | | | | | | |

FUNDS AVAILABLE

| | | | | | | | | | |
|------------|-----------|-----------|------|------|------|------|------|------|------|
| \$ 175,000 | \$ 95,000 | \$ 62,000 | \$ - | \$ - | \$ - | \$ - | \$ - | \$ - | \$ - |
|------------|-----------|-----------|------|------|------|------|------|------|------|

CONTRACTOR:

PETERSON PLUMBING

DESCRIPTION:

To repair the plumbing at the Jail.

FD171GG

GENERAL LEDGER/BUDGET ACCOUNT INQUIRY
FEBRUARY 29, 2022 - MONTH LAST CLOSED

4/20/22

ACCT: 659-000-7102-55

CAPITAL PROJECTS CONTRL

NO DEPARTMENT NAME

SALES TAX REVENUE FUND

| | <u>BUDGET</u> | <u>ACTUAL</u> | <u>ENCUMBERED</u> | <u>VARIANCE</u> |
|---------|---------------|---------------|-------------------|-----------------|
| OPEN: | | | | |
| 2021 | 596,299 | 596,299.00- | 0 | 0 |
| 2022 | 2,362,959 | 2,362,959.00- | 0 | 0 |
| CLOSED: | | | | |
| 2015 | 2,075,000 | 2,075,000.00- | N/A | 0 |
| 2016 | 0 | .00 | N/A | 0 |
| 2017 | 0 | .00 | N/A | 0 |
| 2018 | 862,158 | 862,158.00- | N/A | 0 |
| 2019 | 42,878 | 42,878.00- | N/A | 0 |
| 2020 | 50,000 | 50,000.00- | N/A | 0 |

ENTER = CONTINUE

CF04 = DSP DETAIL

CF01 = EXIT

CF02 = INPUT SCR

CF06 = DSP ENCUMBRANCE

CF08 = PRT DETAIL

FD171GG

GENERAL LEDGER/BUDGET ACCOUNT INQUIRY
FEBRUARY 29, 2022 - MONTH LAST CLOSED

4/20/22

ACCT: 255-999-9106-59

SALES TAX REVENUE FUND

OPERATING TRANSFERS

CAPITAL PROJECTS CONTROL FUND

| | <u>BUDGET</u> | <u>ACTUAL</u> | <u>ENCUMBERED</u> | <u>VARIANCE</u> |
|---------|---------------|---------------|-------------------|-----------------|
| OPEN: | | | | |
| 2021 | 596,299 | 596,299.00 | 0 | 0 |
| 2022 | 2,362,959 | 2,362,959.00 | 0 | 0 |
| CLOSED: | | | | |
| 2015 | 2,075,000 | 2,075,000.00 | N/A | 0 |
| 2016 | 0 | .00 | N/A | 0 |
| 2017 | 0 | .00 | N/A | 0 |
| 2018 | 862,158 | 862,158.00 | N/A | 0 |
| 2019 | 42,878 | 42,878.00 | N/A | 0 |
| 2020 | 50,000 | 50,000.00 | N/A | 0 |

ENTER = CONTINUE

CF04 = DSP DETAIL

CF01 = EXIT

CF02 = INPUT SCR

CF06 = DSP ENCUMBRANCE

CF08 = PRT DETAIL

Section VT

Kayla Dupre

From: Valerie Robinson
Sent: Monday, April 11, 2022 4:14 PM
To: Kayla Dupre
Cc: Ernest Brown
Subject: Petco Love grant
Attachments: Petco Love grant award 4-6-2022.pdf

Hi Kayla,

I'm forwarding a Petco Love grant check in the amount of \$30,000. Please deposit and move these funds to 151-442-8349-01. Thanks!

Best,

Valerie Robinson
Animal Shelter Director
Terrebonne Parish Animal Shelter
(985) 873-6709
(985) 580-8150 fax
www.tpcg.org/animalshelter

Follow us on [facebook](#)



Please deposit
and move
funds to

151-442-8349-01

- Val



April 6, 2022

Dear Petco Love partner,

On behalf of everyone at Petco Love, we are pleased to provide you with the enclosed grant award in response to your application for our 2021 Animal Sheltering & Adoptions grant cycle. These funds may be used for any lifesaving purpose. Please see your grant approval email for instructions on how to properly acknowledge Petco Love as well as the link to the digital toolkit to help you celebrate your award.

We're honored to partner with your organization and invest in your lifesaving efforts. We celebrate your commitment to animals and thank you for all that you do on behalf of pets and the people who love and need them.

All of us at Petco Love thank you for your lifesaving work that makes a difference everyday for animals in need.

Susanne Kogut
President
Petco Love

P.S. Petco Love (formally Petco Foundation) desires that all funds and efforts be prioritized for lifesaving, and seeks to reduce our environmental footprint. Therefore, we respectfully request that no items are mailed to Petco Love and that any thank you letters be sent by email only to partners@petcolove.org. We welcome and appreciate recognition on social media, on your website, or in other print and digital communications. We ask that this recognition thank Petco Love, Petco and/or our Petco store partners collectively rather than individual employees of Petco or Petco Love.

Petco Foundation aka Petco Love is a 501(c)(3) nonprofit, tax exempt corporation. Tax I.D. 33-0845930

FD171GG

GENERAL LEDGER/BUDGET ACCOUNT INQUIRY
FEBRUARY 29, 2022 - MONTH LAST CLOSED

4/20/22

ACCT: 151-442-8349-01

GENERAL FUND

ANIMAL CONTROL

OTHER FEES

| | <u>BUDGET</u> | <u>ACTUAL</u> | <u>ENCUMBERED</u> | <u>VARIANCE</u> |
|---------|---------------|---------------|-------------------|-----------------|
| OPEN: | | | | |
| 2021 | 149,971 | 34,488.22 | 0 | 115,483 |
| 2022 | 115,483 | 11,147.49 | 28 | 104,308 |
| CLOSED: | | | | |
| 2015 | 0 | 76.50 | N/A | 77- |
| 2016 | 0 | .00 | N/A | 0 |
| 2017 | 38,000 | 27,516.20 | N/A | 10,484 |
| 2018 | 50,484 | 43,840.00 | N/A | 6,644 |
| 2019 | 34,644 | 19,398.00 | N/A | 15,246 |
| 2020 | 45,933 | 18,461.65 | N/A | 27,471 |

ENTER = CONTINUE

CF04 = DSP DETAIL

CF01 = EXIT

CF02 = INPUT SCR

CF06 = DSP ENCUMBRANCE

CF08 = PRT DETAIL

FD171GG

GENERAL LEDGER/BUDGET ACCOUNT INQUIRY

4/20/22

FEBRUARY 29, 2022 - MONTH LAST CLOSED

ACCT: 151-000-6741-01

GENERAL FUND

NO DEPARTMENT NAME

DONATIONS-ANIMAL SHELTER

| | <u>BUDGET</u> | <u>ACTUAL</u> | <u>ENCUMBERED</u> | <u>VARIANCE</u> |
|---------|---------------|---------------|-------------------|-----------------|
| OPEN: | | | | |
| 2021 | 117,500 | 121,125.00- | 0 | 3,625 |
| 2022 | 0 | 150,501.50- | 0 | 150,502 |
| CLOSED: | | | | |
| 2015 | 33,040 | 48,565.97- | N/A | 15,526 |
| 2016 | 34,500 | 65,041.65- | N/A | 30,542 |
| 2017 | 38,000 | 88,756.70- | N/A | 50,757 |
| 2018 | 0 | 7,519.80- | N/A | 7,520 |
| 2019 | 95,000 | 88,317.00- | N/A | 6,683- |
| 2020 | 28,000 | 28,350.47- | N/A | 350 |

ENTER = CONTINUE

CF04 = DSP DETAIL

CF01 = EXIT

CF02 = INPUT SCR

CF06 = DSP ENCUMBRANCE

CF08 = PRT DETAIL

Section VII

Kayla Dupre

From: Kandace Mauldin
Sent: Wednesday, April 20, 2022 3:58 PM
To: Kayla Dupre
Subject: FW: Budget Amendment
Attachments: Insurance Technician 2022.pdf

Importance: High


From: J. Dana Ortego <jdortego@tpcg.org>
Sent: Wednesday, April 20, 2022 3:52 PM
To: Kandace Mauldin <kmauldin@tpcg.org>
Cc: Cheryl Lirette <clirette@tpcg.org>; Krystal Tipton <ktipton@tpcg.org>
Subject: FW: Budget Amendment
Importance: High

Kandace,

Please review as I approve this change in my budget. Please accept and place on the Council agenda to amend my budget . Thanks for your assistance in this matter. D

J. Dana Ortego
HR/RM Director
8026 Main Street
P.O. Box 2768
Houma, LA 70361
Phone (985) 873-6474
Fax (985) 850-4696

Go Green! Please consider the environment before printing this email.



From: Krystal Tipton <ktipton@tpcg.org>
Sent: Wednesday, April 20, 2022 3:50 PM
To: J. Dana Ortego <jdortego@tpcg.org>
Subject: Budget Amendment
Importance: High

Good Afternoon!

We are requesting a budget amendment for Risk Management. We would like to delete the positions Administration Technician I and Administration Technician II from Risk Management's budget (354-155). In

addition, we would like to add the position of Insurance Technician (Grade 108) to Risk Management's budget (354-155).

Attached is the new job description for this requested position.

Please approve and send to Kandace for placement on the agenda.

Thanks,
Krystal

KRYSTAL L. TIPTON, SHRM-CP, PHR

Sr. Human Resources Generalist


Human Resources Department | Terrebonne Parish Consolidated Government

985.873.6474

P. O. Box 2768 | Houma LA 70361

ktipton@tpcg.org

Ask me about our employee portal!



ESTIMATED
AMOUNT

| | |
|---------------------------------|-----------------|
| <u>Adm Tech I-delete</u> | <u>(22,880)</u> |
| <u>Adm Tech II-delete</u> | <u>(26,000)</u> |
| <u>Insurance Technician-add</u> | <u>32,703</u> |

| | |
|---------------------|------------------------|
| Total Taxable Wages | <u><u>(16,177)</u></u> |
|---------------------|------------------------|

| | | | |
|----------------------------------|-------|----------------|---------|
| FICA | 6.20% | <u>(1,003)</u> | 8121-01 |
| MEDICARE | 1.45% | <u>(235)</u> | 8121-02 |
| PENSION - Use Applicable % below | 7.50% | <u>(1,213)</u> | 8122-01 |

| | | | |
|---------------------------|-------|--------------|---------|
| UNEMPLOYMENT COMPENSATION | 1.50% | <u>(243)</u> | 8132-01 |
| WORKER'S COMPENSATION | 0.54% | <u>(87)</u> | 8133-01 |

GROUP INSURANCE:

| | | | | |
|------------------------|-------------|-----------|---|--------------------------------|
| "F & G" CURRENT FAMILY | <u>0</u> X | 19,225.00 | = | <u>-</u> |
| "S & T" CURRENT SINGLE | <u>0</u> X | 7,500.00 | = | <u>-</u> |
| "N" CURRENT LIFE-ONLY | <u>0</u> X | 725.00 | = | <u>-</u> |
| OPEN POSITIONS | <u>-1</u> X | 13,000.00 | = | <u>(13,000)</u> |
| TOTAL GROUP INSURANCE | | | | <u><u>(13,000)</u></u> 8131-01 |
| | | | | (31,958) |



Terrebonne Parish Consolidated Government

JOB DESCRIPTION

POSITION TITLE.....: Insurance Technician
DEPARTMENT.....: Risk Management
DIVISION.....: Human Resources/Risk Management
CLASSIFICATION/GRADE....: Insurance Technician II/108
REVISED.....: 11/2019
REPORTS TO.....: Human Resources/Risk Management Director
REVIEWED.....: 04/2022
WAGES.....: Non-Exempt (Hourly)

SUMMARY:

Specialized clerical work for administration of Terrebonne Parish Consolidated Government claims, workers' compensation, property, auto liability, general liability, and litigated claims.

BASIC FUNCTIONS:

1. Receives all claim information for property and casualty files.
2. Composes memo and sends to Directors and Supervisors as needed.
3. Creates and maintains Excel spreadsheets.
4. Prepares weekly payments for all property and casualty claims.
5. Enters data for disbursement of claims.
6. Prepares quarterly reports and state reporting for workers' compensation.
7. Processes billing for workers' compensation.
8. Maintains all files for property and casualty claims.
9. Prepares and send invoices for bill review.
10. Transcribe recorded statements.
11. Prepares quarterly and annual loss reports.
12. Works with auditors during the annual audit.
13. Receives and processes all notices of lawsuits served on the Parish.
14. Maintains department's filing system.
15. Complete end of year close out regarding claims.
16. Provides administrative assistance to Claims Adjusters and Insurance Technicians as needed.
17. Performs secretarial duties including preparing reports, filing correspondence, maintaining records, distributing incoming and outgoing mail, provides information as requested.
18. All other responsibilities deemed necessary by the HR/Risk Mgmt Director.

OTHER REQUIREMENTS:

1. Ability to act with integrity, professionalism, and to maintain confidential information due to the nature of work with medical and claims information.
2. Ability to apply good judgment in making decisions and the capability of paying close attention to detail.
3. Ability to multitask, manage projects and workflow while also working well under tight deadlines in a fast paced environment.
4. Knowledge of personal computers using the latest version of Microsoft Office Suites (Word, Excel, etc.) is preferred.
5. Must be able to work well with the insurance companies, lawyers, and the general public.

6. Excellent verbal and written communication skills.
7. Excellent interpersonal and customer service skills.
8. Insurance knowledge is a plus.

EDUCATION/EXPERIENCE:

1. Must have a High School diploma or equivalent GED.
2. Bachelor's degree preferred, or equivalent combination of education, training, and experience.
3. A minimum of four (4) years of work experience in Insurance/Risk Management.

ACCT: 354-155-8111-01

INSURANCE CONTROL FUND

RISK MANAGEMENT

SALARIES & WAGES

| | <u>BUDGET</u> | <u>ACTUAL</u> | <u>ENCUMBERED</u> | <u>VARIANCE</u> |
|---------|---------------|---------------|-------------------|-----------------|
| OPEN: | | | | |
| 2021 | 440,639 | 438,159.36 | 0 | 2,480 |
| 2022 | 447,723 | 126,257.70 | 0 | 321,465 |
| CLOSED: | | | | |
| 2015 | 385,353 | 400,123.83 | N/A | 14,771- |
| 2016 | 398,171 | 402,587.61 | N/A | 4,417- |
| 2017 | 398,620 | 395,010.89 | N/A | 3,609 |
| 2018 | 396,187 | 391,762.86 | N/A | 4,424 |
| 2019 | 402,943 | 416,521.44 | N/A | 13,578- |
| 2020 | 427,735 | 427,723.48 | N/A | 12 |

ENTER = CONTINUE

CF04 = DSP DETAIL

CF01 = EXIT

CF02 = INPUT SCR

CF06 = DSP ENCUMBRANCE

CF08 = PRT DETAIL

FD171GG

GENERAL LEDGER/BUDGET ACCOUNT INQUIRY

4/21/22

MARCH 31, 2022 - MONTH LAST CLOSED

ACCT: 354-155-8131-01

INSURANCE CONTROL FUND

RISK MANAGEMENT

GROUP INSURANCE

| | <u>BUDGET</u> | <u>ACTUAL</u> | <u>ENCUMBERED</u> | <u>VARIANCE</u> |
|---------|---------------|---------------|-------------------|-----------------|
| OPEN: | | | | |
| 2021 | 100,950 | 87,380.66 | 0 | 13,569 |
| 2022 | 87,675 | 28,571.80 | 0 | 59,103 |
| CLOSED: | | | | |
| 2015 | 86,000 | 75,326.90 | N/A | 10,673 |
| 2016 | 82,600 | 87,233.83 | N/A | 4,634- |
| 2017 | 92,600 | 79,741.67 | N/A | 12,858 |
| 2018 | 92,600 | 72,316.51 | N/A | 20,283 |
| 2019 | 79,650 | 81,165.06 | N/A | 1,515- |
| 2020 | 98,500 | 83,250.21 | N/A | 15,250 |

ENTER = CONTINUE

CF04 = DSP DETAIL

CF01 = EXIT

CF02 = INPUT SCR

CF06 = DSP ENCUMBRANCE

CF08 = PRT DETAIL

FD171GG

GENERAL LEDGER/BUDGET ACCOUNT INQUIRY

4/21/22

MARCH 31, 2022 - MONTH LAST CLOSED

ACCT: 354-155-8121-01

INSURANCE CONTROL FUND

RISK MANAGEMENT

FICA

| | <u>BUDGET</u> | <u>ACTUAL</u> | <u>ENCUMBERED</u> | <u>VARIANCE</u> |
|---------|---------------|---------------|-------------------|-----------------|
| OPEN: | | | | |
| 2021 | 27,506 | 26,480.83 | 0 | 1,025 |
| 2022 | 27,945 | 7,129.67 | 0 | 20,815 |
| CLOSED: | | | | |
| 2015 | 24,047 | 24,255.25 | N/A | 208- |
| 2016 | 24,842 | 24,280.07 | N/A | 562 |
| 2017 | 24,869 | 24,025.62 | N/A | 843 |
| 2018 | 24,719 | 23,985.04 | N/A | 734 |
| 2019 | 25,137 | 25,146.11 | N/A | 9- |
| 2020 | 26,706 | 26,471.85 | N/A | 234 |

ENTER = CONTINUE

CF04 = DSP DETAIL

CF01 = EXIT

CF02 = INPUT SCR

CF06 = DSP ENCUMBRANCE

CF08 = PRT DETAIL

FD171GG

GENERAL LEDGER/BUDGET ACCOUNT INQUIRY

4/21/22

MARCH 31, 2022 - MONTH LAST CLOSED

ACCT: 354-155-8121-02

INSURANCE CONTROL FUND

RISK MANAGEMENT

MEDICARE

| | <u>BUDGET</u> | <u>ACTUAL</u> | <u>ENCUMBERED</u> | <u>VARIANCE</u> |
|---------|---------------|---------------|-------------------|-----------------|
| OPEN: | | | | |
| 2021 | 6,433 | 6,192.98 | 0 | 240 |
| 2022 | 6,535 | 1,667.40 | 0 | 4,868 |
| CLOSED: | | | | |
| 2015 | 5,624 | 5,672.54 | N/A | 49- |
| 2016 | 5,810 | 5,678.28 | N/A | 132 |
| 2017 | 5,816 | 5,618.65 | N/A | 197 |
| 2018 | 5,781 | 5,609.33 | N/A | 172 |
| 2019 | 5,879 | 5,880.89 | N/A | 2- |
| 2020 | 6,246 | 6,190.93 | N/A | 55 |

ENTER = CONTINUE

CF04 = DSP DETAIL

CF01 = EXIT

CF02 = INPUT SCR

CF06 = DSP ENCUMBRANCE

CF08 = PRT DETAIL

FD171GG

GENERAL LEDGER/BUDGET ACCOUNT INQUIRY
MARCH 31, 2022 - MONTH LAST CLOSED

4/21/22

ACCT: 354-155-8122-01

INSURANCE CONTROL FUND

RISK MANAGEMENT

PENSION

| | <u>BUDGET</u> | <u>ACTUAL</u> | <u>ENCUMBERED</u> | <u>VARIANCE</u> |
|---------|---------------|---------------|-------------------|-----------------|
| OPEN: | | | | |
| 2021 | 33,273 | 32,816.34 | 0 | 457 |
| 2022 | 33,804 | 7,526.31 | 0 | 26,278 |
| CLOSED: | | | | |
| 2015 | 38,785 | 35,972.83 | N/A | 2,812 |
| 2016 | 32,054 | 32,244.96 | N/A | 191- |
| 2017 | 32,090 | 31,722.26 | N/A | 368 |
| 2018 | 29,902 | 29,244.82 | N/A | 657 |
| 2019 | 30,408 | 31,067.65 | N/A | 660- |
| 2020 | 32,305 | 32,885.64 | N/A | 581- |

ENTER = CONTINUE

CF04 = DSP DETAIL

CF01 = EXIT

CF02 = INPUT SCR

CF06 = DSP ENCUMBRANCE

CF08 = PRT DETAIL

FD171GG

GENERAL LEDGER/BUDGET ACCOUNT INQUIRY
MARCH 31, 2022 - MONTH LAST CLOSED

4/21/22

ACCT: 354-155-8132-01

INSURANCE CONTROL FUND

RISK MANAGEMENT

UNEMPLOYMENT COMPENSATION

| | <u>BUDGET</u> | <u>ACTUAL</u> | <u>ENCUMBERED</u> | <u>VARIANCE</u> |
|---------|---------------|---------------|-------------------|-----------------|
| OPEN: | | | | |
| 2021 | 6,655 | 6,584.83 | 0 | 70 |
| 2022 | 6,761 | 1,505.26 | 0 | 5,256 |
| CLOSED: | | | | |
| 2015 | 4,848 | 6,002.46 | N/A | 1,154- |
| 2016 | 5,008 | 6,045.93 | N/A | 1,038- |
| 2017 | 5,014 | 5,947.92 | N/A | 934- |
| 2018 | 5,980 | 5,915.14 | N/A | 65 |
| 2019 | 6,082 | 6,246.75 | N/A | 165- |
| 2020 | 6,461 | 6,538.75 | N/A | 78- |

ENTER = CONTINUE

CF04 = DSP DETAIL

CF01 = EXIT

CF02 = INPUT SCR

CF06 = DSP ENCUMBRANCE

CF08 = PRT DETAIL

FD171GG

GENERAL LEDGER/BUDGET ACCOUNT INQUIRY
MARCH 31, 2022 - MONTH LAST CLOSED

4/21/22

ACCT: 354-155-8133-01

INSURANCE CONTROL FUND

RISK MANAGEMENT

WORKMEN'S COMPENSATION

| | <u>BUDGET</u> | <u>ACTUAL</u> | <u>ENCUMBERED</u> | <u>VARIANCE</u> |
|---------|---------------|---------------|-------------------|-----------------|
| OPEN: | | | | |
| 2021 | 2,454 | 2,408.78 | 0 | 45 |
| 2022 | 2,454 | 559.84 | 0 | 1,894 |
| CLOSED: | | | | |
| 2015 | 1,745 | 1,771.18 | N/A | 26- |
| 2016 | 1,756 | 1,769.81 | N/A | 14- |
| 2017 | 1,758 | 1,749.19 | N/A | 9 |
| 2018 | 1,759 | 1,723.64 | N/A | 35 |
| 2019 | 2,230 | 2,276.28 | N/A | 46- |
| 2020 | 2,356 | 2,415.62 | N/A | 60- |

ENTER = CONTINUE

CF04 = DSP DETAIL

CF01 = EXIT

CF02 = INPUT SCR

CF06 = DSP ENCUMBRANCE

CF08 = PRT DETAIL

Category Number: 3.
Item Number: A.



Wednesday, May 11, 2022

Item Title:

Budget and Finance Committee

Item Summary:

Budget and Finance Committee, 05/09/22** *

Category Number: 3.
Item Number: B.



Wednesday, May 11, 2022

Item Title:

Public Services Committee

Item Summary:

Public Services Committee, 05/09/22



Wednesday, May 11, 2022

Item Title:

Community Development and Planning Committee

Item Summary:

Community Development and Planning Committee, 05/09/22

(*Ratification of minutes calls public hearings on Wednesday, May 25, 2022 at 6:00 p.m.** and 6:30 p.m.*)

Category Number: 4.
Item Number: A.



Wednesday, May 11, 2022

Item Title:

Veterans Memorial District Board

Item Summary:

Veteran's Memorial District Board: One (1) expired term representing the Vietnam Veterans of America. Mr. Cliff Chiasson expresses his interest in being reappointed.

ATTACHMENTS:

| Description | Upload Date | Type |
|------------------------------|--------------------|-------------|
| Notice to the Public | 5/6/2022 | Cover Memo |
| Application - Cliff Chaisson | 5/6/2022 | Cover Memo |

“NOTICE TO THE PUBLIC”

The Terrebonne Parish Council is seeking individuals to serve on various boards, committees, and commissions designed to maintain and improve the quality of life in our community. The agencies in need of members are governmental or quasi-governmental organizations that require people who are familiar with each agency and are willing to give of their time and talents. The Parish Council will consider at its **MAY 11, 2022, Regular Session** meeting the following vacancies and appointments:

RECREATION DISTRICT NO. 2,3 BOARD: Two (2) vacancies due to resignations.

RECREATION DISTRICT NO. 3A BOARD: One (1) expired term.

RECREATION DISTRICT NO. 6 BOARD: One (1) expired term.

RECREATION DISTRICT NO. 7 BOARD: One (1) expired term.

RECREATION DISTRICT NO. 9 BOARD: One (1) expiring term on 06-08-22.

BAYOU BLUE FIRE PROTECTION DISTRICT BOARD: One (1) expired term.

COTEAU FIRE PROTECTION DISTRICT BOARD: One (1) expired term.

FIRE PROTECTION DISTRICT NO. 8 BOARD: One (1) expired term.

CHILDREN AND YOUTH SERVICES BOARD: Two (2) vacancies (One representing Bayou Area Children Foundation and one representing the Terrebonne Parish Sheriff's Office) due to resignations and seven (7) expired terms (One representing each of the following: City Court, Office of Juvenile Justice, Gulf Coast Teaching and Family Services, DHH Office of Behavioral Health, Options for Independence, Houma Police Department, and a Faith-Based Organization representative).

→ **VETERANS' MEMORIAL DISTRICT:** One (1) expired term (Representing the Vietnam Veterans of America).

TERREBONNE PARISH TREE BOARD: One (1) vacancy due to a resignation.

HOUMA HOUSING AUTHORITY: One (1) expired term.

HOUMA BOARD OF ZONING ADJUSTMENTS: One (1) vacancy due to a resignation. (The vacant position is for an Alternate Member)

SOUTH CENTRAL HUMAN SERVICES AUTHORITY: One (1) unexpired term due to a resignation.

LIBRARY BOARD OF CONTROL: One (1) expiring term on 06-24-22.

Interested individuals wishing to be appointed to a Recreation Board must be a resident of the Recreation District and be willing to attend regularly scheduled meetings to discuss and take action on matters pertaining to recreational facilities and activities therein.

Anyone nominating an individual or interested in serving on these boards should contact the Council Clerk's Office (985-873-6519) or council@tpcg.org. Applicants should download and complete the application on the Parish's webpage at <http://www.tpcg.org> under the Boards, Committees, and Commissions tab. The completed application should be returned to the Council Clerk's Office no later than 4:00 p.m. on the **MONDAY, MAY 9, 2022**. A brief résumé and/or letter of interest in serving should also be submitted.

**TAMMY TRIGGS, ASSISTANT COUNCIL CLERK
TERREBONNE PARISH COUNCIL**



TERREBONNE PARISH BOARDS, COMMITTEES, AND COMMISSIONS
APPLICATION FORM

DATE: 5-6-2022

I, Cliff Chaisson, of full majority age, whose primary
(Applicant's Name)

residence and permanent mailing address is 316 Douglas Dr.
(Address)

Houma, La 70364, Telephone number is (985) 804 3127
(City, State, and Zip Code)

and E-mail is chaisson127@gmail.com wish to qualify for appointment

as a member of the Terrebonne Parish Veterans Board of Terrebonne Parish,
(Board/Committee/Commission)

State of Louisiana, and states to be correct and true the following:

A. Applicant has maintained his/her primary residence in Terrebonne Parish at
316 Douglas Dr. Houma, La 70364 for 23 consecutive years.
(Primary residential address, City, State, Zip Code) (No. of yrs.)

Applicant affirms he/she is a registered voter of Terrebonne Parish and resides in Council
District No. _____.

B. If applying for membership as a member of a Fire Protection District Board, applicant
affirms that he/she is a resident property owner/taxpayer of _____
(Fire District)
and Council District No. _____.

C. If applying for membership as a member of a Recreation District Board, applicant affirms
that he/she is a resident of the _____ Yes _____ No _____
(Recreation District)
and Council District No. _____.

D. Applicant affirms that he/she has not been convicted of a felony Yes _____ No ☒.

To the best of his/her knowledge, applicant affirms that he/she will not receive any personal
economic benefit¹ by serving as a member of Terrebonne Parish Veterans Board
(Board/Committee/Commission)

E. To the best of his/her knowledge, no member of the applicant's immediate² family will
receive any personal economic benefit¹ from his/her service on

Terrebonne Parish Veterans Board
(Board/Committee/Commission)

F. Applicant is aware of the Terrebonne Parish Veterans Board board criteria and
attendance requirements. (Board/Committee/Commission)

Yes ☒ or No _____.

RECEIVED
MAY 06 2022

TERREBONNE PARISH
COUNCIL

G. Applicant affirms that his/her employment with Retired
(Name of Employer)

will not result in any economic gains for business purposes nor does said employment conflict with dual office holding provisions.

H. Are you employed by any Federal, State, or Local Government? Yes ☐ or No ☒
State job duties and responsibilities:

I. Are you appointed to any Federal, State, or Local Board/Commission/Committee?
Yes ☐ or No ☒

If yes, explain:

J. Are you elected to any Federal, State, or Local Office? Yes ☐ or No ☒
If yes, explain:

K. Are you a Judge, employee, or agent of any Court System? Yes ☐ or No ☒
State job duties and responsibilities:

L. Are you a Sheriff, Deputy Sheriff, Assessor or employed by the Assessor, Clerk of Court or employed by the Clerk of Court Office? Yes ☐ or No ☒
State job duties and responsibilities:

M. Are you currently under and have taken the Oath of Office and/or posted a bond?
Yes ☐ or No ☒

If yes, explain:

N. Have you served as an Elected Official or Parish Agency Head within the last two years?
Yes ☐ or No ☒

If yes, explain:

O. Have you served as a member of a Board/Commission/Committee within the last two years?

Yes _____ or No ☒

If yes, explain: _____


Applicant must complete and return this application along with a copy of their resume to:

MS. SUZETTE THOMAS, COUNCIL CLERK
TERREBONNE PARISH COUNCIL
POST OFFICE BOX 2768, HOUMA, LA 70361
E-MAIL: council@tpcg.org or FAX: (985) 873-6521

Applications should be submitted by 9:00 a.m. the Friday prior to the Regular Council Session.

Applicants should contact the Council Clerk's office to see when the Regular Council Session will be held.

***NOTE: Providing false information on this application is grounds for immediate removal from any board or commission.**



Signature of the applicant

1. "Personal Economic Benefit" for purposes of this application, shall mean that no applicant or his/her immediate family will receive any economic benefit from the applicant's service on said Board, Committee, or Commission. The applicant's actions/transactions while serving on the Board/Committee/Commission may not result in profits for him/herself or his/her immediate family. A per diem received by the applicant for his/her service on any board or commission does not constitute personal economic benefit within the meaning of Provision E.
 2. "Immediate Family" for purposes of this application means his/her children, the spouses of his/her children, brothers, sisters, parents, spouse, and the parents of his/her spouse.
 3. If any applicant is not aware of the meeting requirements of the particular Board/Commission/Committee to which he/she is applying for membership, he/she should determine this information by contacting the respective Board or by contacting the Terrebonne Parish Council Office.
- Revision Date: _____



Wednesday, May 11, 2022

Item Title:

Notice to the Public

Item Summary:

Recreation District No. 2,3 Board: Two (2) vacancies due to resignations.

Recreation District No. 9 Board: One (1) expiring term on 06-08-22.

Library Board of Control: One (1) expiring term on 06-24-22.

Consolidated Waterworks: One (1) expiring terms on 06-24-22 (Representing Council District No. 3).

ATTACHMENTS:

Description

Notice to the Public

Upload Date

5/5/2022

Type

Cover Memo

“NOTICE TO THE PUBLIC”

The Terrebonne Parish Council is seeking individuals to serve on various boards, committees, and commissions designed to maintain and improve the quality of life in our community. The agencies in need of members are governmental or quasi-governmental organizations that require people who are familiar with each agency and are willing to give of their time and talents. The Parish Council will consider at its **MAY 11, 2022, Regular Session** meeting the following vacancies and appointments:

RECREATION DISTRICT NO. 2,3 BOARD: Two (2) vacancies due to resignations.

RECREATION DISTRICT NO. 3A BOARD: One (1) expired term.

RECREATION DISTRICT NO. 6 BOARD: One (1) expired term.

RECREATION DISTRICT NO. 7 BOARD: One (1) expired term.

RECREATION DISTRICT NO. 9 BOARD: One (1) expiring term on 06-08-22.

BAYOU BLUE FIRE PROTECTION DISTRICT BOARD: One (1) expired term.

COTEAU FIRE PROTECTION DISTRICT BOARD: One (1) expired term.

FIRE PROTECTION DISTRICT NO. 8 BOARD: One (1) expired term.

CHILDREN AND YOUTH SERVICES BOARD: Two (2) vacancies (One representing Bayou Area Children Foundation and one representing the Terrebonne Parish Sheriff’s Office) due to resignations and seven (7) expired terms (One representing each of the following: City Court, Office of Juvenile Justice, Gulf Coast Teaching and Family Services, DHH Office of Behavioral Health, Options for Independence, Houma Police Department, and a Faith-Based Organization representative).

VETERANS’ MEMORIAL DISTRICT: One (1) expired term (Representing the Vietnam Veterans of America).

TERREBONNE PARISH TREE BOARD: One (1) vacancy due to a resignation.

HOUMA HOUSING AUTHORITY: One (1) expired term.

HOUMA BOARD OF ZONING ADJUSTMENTS: One (1) vacancy due to a resignation. (The vacant position is for an Alternate Member)

SOUTH CENTRAL HUMAN SERVICES AUTHORITY: One (1) unexpired term due to a resignation.

LIBRARY BOARD OF CONTROL: One (1) expiring term on 06-24-22.

Interested individuals wishing to be appointed to a Recreation Board must be a resident of the Recreation District and be willing to attend regularly scheduled meetings to discuss and take action on matters pertaining to recreational facilities and activities therein.

Anyone nominating an individual or interested in serving on these boards should contact the Council Clerk’s Office (985-873-6519) or council@tpcg.org. Applicants should download and complete the application on the Parish’s webpage at <http://www.tpcg.org> under the Boards, Committees, and Commissions tab. The completed application should be returned to the Council Clerk’s Office no later than 4:00 p.m. on the **MONDAY, MAY 9, 2022**. A brief résumé and/or letter of interest in serving should also be submitted.

TAMMY TRIGGS, ASSISTANT COUNCIL CLERK
TERREBONNE PARISH COUNCIL

* * * * *

Category Number: 6.
Item Number: A.



Wednesday, May 11, 2022

Item Title:

Parish President

Item Summary:

Parish President

Category Number: 6.
Item Number: B.



Wednesday, May 11, 2022

Item Title:

Council Members

Item Summary:

Council Members

Category Number: 7.
Item Number: A.



Wednesday, May 11, 2022

Item Title:

Milford and Associates, Inc.

Item Summary:

Milford and Associates, Inc.

ATTACHMENTS:

Description

Milford and Associates, Inc.

Upload Date

5/5/2022

Type

Report

PROJECT STATUS REPORT (VIA EMAIL khampton@tpcg.org)

May 11, 2022

1. PROJECT: COUNCIL DISTRICT 5

| | |
|------------------------|---------------------------|
| a. Parish Project No.: | <u>20-ROAD-54</u> |
| b. Title: | <u>PAVEMENT MARKINGS</u> |
| | <u>PROJECT "PHASE 1A"</u> |

2. PROFESSIONAL AGREEMENT:

| | |
|--------------------------------|---------------------------|
| a. Date of Original Agreement | <u>5-OCT-20</u> |
| b. Type (Hourly, Lump Sum, %) | <u>"LUMP SUM" & %</u> |
| c. Total Fees (Basic Services) | <u>\$58,800.00</u> |

3. PLAN AND PREPARATION STATUS:

| | |
|-----------------------------------|------------------|
| a. Study and Reports (%) | <u>100%</u> |
| b. Preliminary Design (%) | <u>100%</u> |
| c. Final Design (%) | <u>100%</u> |
| d. Bidding and Negotiating (%) | <u>50%</u> |
| e. Construction Admin (%) | <u>2.5%</u> |
| f. Estimated Bid Date | <u>29JUNE21</u> |
| g. Estimated Cost of Construction | <u>\$192,000</u> |

4. CONSTRUCTION STATUS:

| | |
|--|------------------------------|
| a. Actual Bid Date | <u>29JUNE21</u> |
| b. Contractor | <u>SOUTHERN SYNERGY, LLC</u> |
| c. Contract Amount | <u>\$152,239.00</u> |
| d. Work Order Issued | <u>6DEC21</u> |
| e. Total Contract Time (Calendar Days) | <u>56</u> |
| f. Scheduled Completion Date | <u>31JAN22</u> |
| g. Time Elapse Days (%) | <u>100%</u> |
| h. Project Complete (%) | <u>100%</u> |
| i. Estimates Paid to Date (\$) | <u>\$126,167.85</u> |
| j. Date of Substantial Completion | <u>18MAR22</u> |

5. PROJECT COORDINATOR: MILFORD & ASSOCIATES, INC.

6. REMARKS: PHASE 1A IS COMPLETE.

F.E. Milford III, P.E.

PROJECT STATUS REPORT (VIA EMAIL khampton@tpcg.org)

May 11, 2022

1. PROJECT: COUNCIL DISTRICT 5

a. Parish Project No.: 20-ROAD-54

b. Title: PAVEMENT MARKINGS

PROJECT “PHASE 1B”

2. PROFESSIONAL AGREEMENT:

a. Date of Original Agreement 5-OCT-20

b. Type (Hourly, Lump Sum, %) “LUMP SUM” & %

c. Total Fees (Basic Services) \$58,800.00

3. PLAN AND PREPARATION STATUS:

a. Study and Reports (%) 100%

b. Preliminary Design (%) 100%

c. Final Design (%) 100%

d. Bidding and Negotiating (%) 40%

e. Construction Admin (%) 0%

f. Estimated Bid Date 14JUN22

g. Estimated Cost of Construction \$217,000.00

4. CONSTRUCTION STATUS:

a. Actual Bid Date TBD

b. Contractor

c. Contract Amount

d. Work Order Issued

e. Total Contract Time (Calendar Days)

f. Scheduled Completion Date

g. Time Elapse Days (%)

h. Project Complete (%)

i. Estimates Paid to Date (\$)

j. Date of Substantial Completion

5. PROJECT COORDINATOR: MILFORD & ASSOCIATES, INC.

6. REMARKS: PHASE 1B FINAL PLANS HAVE BEEN SUBMITTED TO THE PARISH FOR REVIEW.

F.E. Milford III, P.E.

Category Number: 7.
Item Number: B.



Wednesday, May 11, 2022

Item Title:

T. Baker Smith

Item Summary:

T. Baker Smith

ATTACHMENTS:

Description

T. Baker Smith

Upload Date

5/5/2022

Type

Report

TERREBONNE PARISH CONSOLIDATED GOVERNMENT
MONTHLY STATUS REPORT FOR THE
PARISH COUNCIL MEETING, MAY 11, 2022

PREPARED BY:



AMBER L. PLESSALA, P.E.
LEAD PROFESSIONAL – TERREBONNE PARISH

MAY 2022

TERREBONNE PARISH CONSOLIDATED GOVERNMENT

TBS ENGINEERING STATUS REPORT

May 11, 2022

1. PROJECT COORDINATOR Amber L. Plessala, P.E.

2. PROJECT:

- a. Parish Project No. 01-DRA-44
- b. TBS Project No 2001.0086
- c. Title Mount Pilgrim Forced Drainage Area 6-3-Humphries (District 2)

3. PROFESSIONAL AGREEMENT:

| | |
|---|------------------|
| a. Date of Original Agreement | December 26,2001 |
| b. Type (Hourly, Lump Sum, %) | % Construction |
| c. Fees | |
| 1. Total Estimated (Basic & Additional) | \$856,136.02 |
| 2. Current Budgeted Level | \$402,166.00 |
| 3. Remaining to be earned at current budgeted level | \$130,030.92 |
| 4. Earned to date | \$272,135.08 |

4. PLAN PREPARATION STATUS:

| | |
|-----------------------------------|---------------------|
| a. Right-of-way | 20% |
| b. Permits | 50% |
| c. Soil Survey | 0% |
| d. Field Survey | 40% |
| e. Preliminary Plans | 50% |
| f. Final Plans | 0% |
| g. Estimated Bid Date | Not yet established |
| h. Estimated Cost of Construction | \$3,715,550.00 |

5. CONSTRUCTION STATUS:

| | |
|-----------------------------------|-----|
| a. Actual Bid Date | N/A |
| b. Contractor | N/A |
| c. Contract Amount | N/A |
| d. Date Work Order Issued | N/A |
| e. Total Contract Time (Days) | N/A |
| f. Scheduled Completion Date | N/A |
| g. Time Elapsed Days (%) | N/A |
| h. Project Complete (%) | N/A |
| i. Estimates Paid to Date (\$) | N/A |
| j. Date of Substantial Completion | N/A |

6. REMARKS:

TBS is awaiting TPCG Staff direction for when ready to proceed with this project. The permit was withdrawn in July 2019.

TERREBONNE PARISH CONSOLIDATED GOVERNMENT

TBS ENGINEERING STATUS REPORT

May 11, 2022

1. PROJECT COORDINATOR Amber L. Plessala, P.E.

2. PROJECT:

- a. Parish Project No. 09-DRA-06
- b. TBS Project No 2009.0656
- c. Title Drainage Areas near Lake Boudreaux Freshwater Introduction (District 7)

3. PROFESSIONAL AGREEMENT:

| | |
|---|------------------------|
| a. Date of Original Agreement | <u>October 6, 2009</u> |
| b. Type (Hourly, Lump Sum, %) | <u>% Construction</u> |
| c. Fees | |
| 1. Total Estimated (Basic & Additional) | <u>\$1,032,208.00</u> |
| 2. Current Budgeted Level | <u>\$642,633.00</u> |
| 3. Remaining to be earned at current budgeted level | <u>\$131,230.56</u> |
| 4. Earned to date | <u>\$511,402.44</u> |

4. PLAN PREPARATION STATUS:

| | |
|-----------------------------------|----------------------------|
| a. Right-of-way | <u>0%</u> |
| b. Permits | <u>50%</u> |
| c. Soil Survey | <u>100%</u> |
| d. Field Survey | <u>90%</u> |
| e. Preliminary Plans | <u>100%</u> |
| f. Final Plans | <u>0%</u> |
| g. Estimated Bid Date | <u>Not yet established</u> |
| h. Estimated Cost of Construction | <u>\$6,178,733.00</u> |

5. CONSTRUCTION STATUS:

| | |
|-----------------------------------|------------|
| a. Actual Bid Date | <u>N/A</u> |
| b. Contractor | <u>N/A</u> |
| c. Contract Amount | <u>N/A</u> |
| d. Date Work Order Issued | <u>N/A</u> |
| e. Total Contract Time (Days) | <u>N/A</u> |
| f. Scheduled Completion Date | <u>N/A</u> |
| g. Time Elapsed Days (%) | <u>N/A</u> |
| h. Project Complete (%) | <u>N/A</u> |
| i. Estimates Paid to Date (\$) | <u>N/A</u> |
| j. Date of Substantial Completion | <u>N/A</u> |

6. REMARKS:

Additional field surveys were completed in May 2017. TBS submitted revised 30% Design in July 2017 for the North System. TBS is awaiting TPCG Staff direction to proceed with final design of North System and permit acquisition. TBS shall revise Amendment No. 3 upon Notice to Proceed.

TERREBONNE PARISH CONSOLIDATED GOVERNMENT

TBS ENGINEERING STATUS REPORT

May 11, 2022

1. PROJECT COORDINATOR Amber L. Plessala, P.E.

2. PROJECT:

- a. Parish Project No. 01-DRA-40
- b. TBS Project No 2010.0107
- Modeling & Improvements of 1-1B Drainage System Channels (Phase 1C,
- c. Title St. Louis Bayou, Country Estates to US 90)-District 5

3. PROFESSIONAL AGREEMENT:

| | |
|---|-------------------|
| a. Date of Original Agreement | February 24, 2010 |
| b. Type (Hourly, Lump Sum, %) | % Construction |
| c. Fees | |
| 1. Total Estimated (Basic & Additional) | \$334,580.00 |
| 2. Current Budgeted Level | \$111,147.00 |
| 3. Remaining to be earned at current budgeted level | \$14,607.53 |
| 4. Earned to date | \$96,539.47 |

4. PLAN PREPARATION STATUS:

| | |
|-----------------------------------|---------------------|
| a. Right-of-way | 8% (3 of 24) |
| b. Permits | 100% |
| c. Soil Survey | N/A |
| d. Field Survey | 100% |
| e. Preliminary Plans | 100% |
| f. Final Plans | 95% |
| g. Estimated Bid Date | Not yet established |
| h. Estimated Cost of Construction | \$1,283,500.00 |

5. CONSTRUCTION STATUS:

| | |
|-----------------------------------|-----|
| a. Actual Bid Date | N/A |
| b. Contractor | N/A |
| c. Contract Amount | N/A |
| d. Date Work Order Issued | N/A |
| e. Total Contract Time (Days) | N/A |
| f. Scheduled Completion Date | N/A |
| g. Time Elapsed Days (%) | N/A |
| h. Project Complete (%) | N/A |
| i. Estimates Paid to Date (\$) | N/A |
| j. Date of Substantial Completion | N/A |

6. REMARKS:

TBS is awaiting staff direction for when they are ready to move forward with this project. TBS is coordinating with NLLD, LPG and TPCG Administration to consider some emergency cleanout work.

TERREBONNE PARISH CONSOLIDATED GOVERNMENT

TBS ENGINEERING STATUS REPORT

May 11, 2022

1. PROJECT COORDINATOR Amber L. Plessala, P.E.

2. PROJECT:

- a. Parish Project No. 01-DRA-40
- b. TBS Project No 2010.0100
- 1-1B F.D. System Channel Improvements (Phase 1D) St. Louis Bayou,
- c. Title US 90 to LA 316 (District 5)

3. PROFESSIONAL AGREEMENT:

| | |
|---|-------------------|
| a. Date of Original Agreement | February 24, 2010 |
| b. Type (Hourly, Lump Sum, %) | % Construction |
| c. Fees | |
| 1. Total Estimated (Basic & Additional) | \$342,440.00 |
| 2. Current Budgeted Level | \$126,664.00 |
| 3. Remaining to be earned at current budgeted level | \$17,088.28 |
| 4. Earned to date | \$109,575.72 |

4. PLAN PREPARATION STATUS:

| | |
|-----------------------------------|---------------------|
| a. Right-of-way | 35% (9 of 26) |
| b. Permits | 100% |
| c. Soil Survey | N/A |
| d. Field Survey | 100% |
| e. Preliminary Plans | 100% |
| f. Final Plans | 95% |
| g. Estimated Bid Date | Not yet established |
| h. Estimated Cost of Construction | \$1,249,000.00 |

5. CONSTRUCTION STATUS:

| | |
|-----------------------------------|-----|
| a. Actual Bid Date | N/A |
| b. Contractor | N/A |
| c. Contract Amount | N/A |
| d. Date Work Order Issued | N/A |
| e. Total Contract Time (Days) | N/A |
| f. Scheduled Completion Date | N/A |
| g. Time Elapsed Days (%) | N/A |
| h. Project Complete (%) | N/A |
| i. Estimates Paid to Date (\$) | N/A |
| j. Date of Substantial Completion | N/A |

6. REMARKS:

TBS is awaiting staff direction for when they are ready to move forward with this project. TBS is coordinating with NLLD, LPG and TPCG Administration to consider some emergency cleanout work.

TERREBONNE PARISH CONSOLIDATED GOVERNMENT

TBS ENGINEERING STATUS REPORT

May 11, 2022

1. PROJECT COORDINATOR Amber Plessala, P.E.

2. PROJECT:

- a. Parish Project No. 01-DRA-40
- b. TBS Project No 2010.0115
- Modeling Improvements of 1-1B F.D. System Channels (Phase 3A, Reach 3)
- c. Title C.C.C. Ditch Widening (District 5)

3. PROFESSIONAL AGREEMENT:

| | |
|---|-------------------|
| a. Date of Original Agreement | February 24, 2010 |
| b. Type (Hourly, Lump Sum, %) | % Construction |
| c. Fees | |
| 1. Total Estimated (Basic & Additional) | \$319,550.00 |
| 2. Current Budgeted Level | \$648,087.13 |
| 3. Remaining to be earned at current budgeted level | \$146,245.15 |
| 4. Earned to date | \$501,841.98 |

4. PLAN PREPERATION STATUS:

| | |
|-----------------------------------|---------------------|
| a. Right-of-way | 95% |
| b. Permits | 100% |
| c. Soil Survey | 100% |
| d. Field Survey | 95% |
| e. Preliminary Plans | 100% |
| f. Final Plans | 98% |
| g. Estimated Bid Date | Not yet established |
| h. Estimated Cost of Construction | \$1,421,500.00 |

5. CONSTRUCTION STATUS:

| | |
|-----------------------------------|-----|
| a. Actual Bid Date | N/A |
| b. Contractor | N/A |
| c. Contract Amount | N/A |
| d. Date Work Order Issued | N/A |
| e. Total Contract Time (Days) | N/A |
| f. Scheduled Completion Date | N/A |
| g. Time Elapsed Days (%) | N/A |
| h. Project Complete (%) | N/A |
| i. Estimates Paid to Date (\$) | N/A |
| j. Date of Substantial Completion | N/A |

6. REMARKS:

| |
|--|
| TBS is awaiting staff direction for when they are ready to move forward with this project. |
|--|

TERREBONNE PARISH CONSOLIDATED GOVERNMENT

TBS ENGINEERING STATUS REPORT

May 11, 2022

1. PROJECT COORDINATOR Amber L. Plessala, P.E.

2. PROJECT:

- a. Parish Project No. 10-CDBG-WTR-70
- b. TBS Project No 2011.0086
Cedar Grove to Ashland Landfill Levee and Water Control Structure (CDBG)
- c. Title Project

3. PROFESSIONAL AGREEMENT:

| | |
|---|---------------------|
| a. Date of Original Agreement | February 26, 2011 |
| b. Type (Hourly, Lump Sum, %) | % Construction, T&M |
| c. Fees | |
| 1. Total Estimated (Basic & Additional) | \$706,499.30 |
| 2. Current Budgeted Level | \$706,499.30 |
| 3. Remaining to be earned at current budgeted level | \$281,193.57 |
| 4. Earned to date | \$425,305.73 |

4. PLAN PREPARATION STATUS:

| | |
|-----------------------------------|------------------------------------|
| a. Right-of-way | 80% (Phase I) |
| b. Permits | 95% (Overall) |
| c. Soil Survey | 50% (Overall) |
| d. Field Survey | 100% |
| e. Preliminary Plans | 100% |
| f. Final Plans | 95% (Overall) |
| g. Estimated Bid Date | November 2021 (Phase 1) |
| h. Estimated Cost of Construction | \$2,566,655.00 (Phases I thru III) |

5. CONSTRUCTION STATUS:

| | |
|-----------------------------------|-----|
| a. Actual Bid Date | N/A |
| b. Contractor | N/A |
| c. Contract Amount | N/A |
| d. Date Work Order Issued | N/A |
| e. Total Contract Time (Days) | N/A |
| f. Scheduled Completion Date | N/A |
| g. Time Elapsed Days (%) | N/A |
| h. Project Complete (%) | N/A |
| i. Estimates Paid to Date (\$) | N/A |
| j. Date of Substantial Completion | N/A |

6. REMARKS:

TBS met with staff on May 4, 2022, to discuss construction budget, right-of-way, and mitigation. TBS is awaiting direction for how to proceed.

TERREBONNE PARISH CONSOLIDATED GOVERNMENT

TBS ENGINEERING STATUS REPORT

May 11, 2022

1. PROJECT COORDINATOR Amber L. Plessala, P.E.

2. PROJECT:

- a. Parish Project No. 17-OYS-37
- b. TBS Project No 2017.0907
- c. Title Oyster Bed Surge Protection in Lake Chien and Tambour

3. PROFESSIONAL AGREEMENT:

| | |
|---|------------------------|
| a. Date of Original Agreement | May 2, 2018 |
| b. Type (Hourly, Lump Sum, %) | Lump Sum/T&M |
| c. Fees | |
| 1. Total Estimated (Basic & Additional) | \$745,272.00 (Phase I) |
| 2. Current Budgeted Level | \$665,272.00 |
| 3. Remaining to be earned at current budgeted level | \$151,214.57 |
| 4. Earned to date | \$514,057.43 |

4. PLAN PREPARATION STATUS:

| | |
|-----------------------------------|------------------------|
| a. Right-of-way | 20% |
| b. Permits | 80% |
| c. Soil Survey | 100% |
| d. Field Survey | 100% |
| e. Preliminary Plans | 100% |
| f. Final Plans | 95% |
| g. Estimated Bid Date | TBD |
| h. Estimated Cost of Construction | \$896,600.00 (PHASE I) |

5. CONSTRUCTION STATUS:

| | |
|-----------------------------------|-----|
| a. Actual Bid Date | N/A |
| b. Contractor | N/A |
| c. Contract Amount | N/A |
| d. Date Work Order Issued | N/A |
| e. Total Contract Time (Days) | N/A |
| f. Scheduled Completion Date | N/A |
| g. Time Elapsed Days (%) | N/A |
| h. Project Complete (%) | N/A |
| i. Estimates Paid to Date (\$) | N/A |
| j. Date of Substantial Completion | N/A |

6. REMARK

TBS has submitted final design plans for the overall project on August 19, 2021. CPRA has terminated the grant agreement. It is anticipated that a grant application for a larger project may be submitted. TBS has placed professional services on hold as directed by staff.

TERREBONNE PARISH CONSOLIDATED GOVERNMENT

TBS ENGINEERING STATUS REPORT

May 11, 2022

1. PROJECT COORDINATOR Jack Plaisance

2. PROJECT:

- a. Parish Project No. 21-DRA-65
- b. TBS Project No 2021.1154
- c. Title SWFC Application for Barrow Street Pump Station at Little Bayou Black

3. PROFESSIONAL AGREEMENT:

| | |
|---|---------------|
| a. Date of Original Agreement | December 2021 |
| b. Type (Hourly, Lump Sum, %) | Lump Sum |
| c. Fees | |
| 5. Total Estimated (Basic & Additional) | \$65,000.00 |
| 6. Current Budgeted Level | \$65,000.00 |
| 7. Remaining to be earned at current budgeted level | \$33,816.50 |
| 8. Earned to date | \$31,183.50 |

4. PLAN PREPARATION STATUS:

| | |
|-----------------------------------|-------------|
| a. Right-of-way | N/A |
| b. Permits | N/A |
| c. Soil Survey | N/A |
| d. Field Survey | 100% |
| e. Preliminary Plans | 10% |
| f. Final Plans | 0% |
| g. Estimated Bid Date | N/A |
| h. Estimated Cost of Construction | \$7,000,000 |

5. CONSTRUCTION STATUS:

| | |
|-----------------------------------|-----|
| a. Actual Bid Date | N/A |
| b. Contractor | N/A |
| c. Contract Amount | N/A |
| d. Date Work Order Issued | N/A |
| e. Total Contract Time (Days) | N/A |
| f. Scheduled Completion Date | N/A |
| g. Time Elapsed Days (%) | N/A |
| h. Project Complete (%) | N/A |
| i. Estimates Paid to Date (\$) | N/A |
| j. Date of Substantial Completion | N/A |

6. REMARKS:

TBS met with staff on May 4, 2022, to discuss flooding history and hydraulic modeling design parameters. TBS is overseeing the H7H modeling study.

Category Number: 7.
Item Number: C.



Wednesday, May 11, 2022

Item Title:

GIS Engineering, LLC

Item Summary:

GIS Engineering, LLC

ATTACHMENTS:

Description

GIS Engineering, LLC

Upload Date

5/6/2022

Type

Report

TERREBONNE PARISH CONSOLIDATED GOVERNMENT



ENGINEERING REPORTS

APRIL 2022

Prepared By:



ENGINEERING LLC



**TERREBONNE PARISH CONSOLIDATED GOVERNMENT
PROJECT STATUS REPORT
GIS Engineering, LLC**



April 30, 2022

| | |
|---|--|
| 1. PROJECT COORDINATOR: | Kevan Keiser, P.E. |
| 2. CONSTRUCTION MANAGER: | Joseph Chauvin |
| 3. PROJECT: | |
| a. Parish Project No. | 16-SEW-13 |
| b. GIS Project No. | 39130-1012/1013 |
| c. Title | Renovations of Afton, Ardoyne, and Naquin Sewer Lift Stations - Naquin |
| 4. PROFESSIONAL AGREEMENT | |
| a. Date of Original Agreement | May 23, 2016 |
| b. Type (Hourly, Lump Sum, %) | Lump Sum and T&M |
| c. Fees | |
| i. Total Estimated (Basic & Additional) | \$156,691.00 |
| ii. Current Budgeted Level | \$156,691.00 |
| iii. Remaining to be Earned at Current Budgeted Level | \$18,963.48 |
| iv. Earned to Date | \$137,727.52 |
| 5. PLAN PREPARATION STATUS | |
| a. Right-of-Way | Completed |
| b. Soil Survey | N/A |
| c. Field Survey | Completed |
| d. Preliminary Plans | Completed |
| e. Final Plans | Completed |
| f. Estimated Bid Date | Completed |
| g. Estimated Cost of Construction | |
| Afton & Ardoyne | \$264,000.00 |
| Naquin | \$460,000.00 |
| 6. CONSTRUCTION STATUS | |
| a. Actual Bid Date | June 29, 2021 |
| b. Contractor | LA Contracting Enterprise, LLC |
| c. Contract Amount | \$624,353.86 |
| d. Date Work Order Issued | November 1, 2021 |
| e. Total Contract Time | 255 Days |
| f. Scheduled Completion Date | July 13, 2022 |
| g. Time Elapsed | 184 Days |
| h. Project Complete | 45% |
| i. Estimates Paid to Date | \$283,588.86 |
| 7. REMARKS | |
| Naquin Station | |
| - Installed manhole trough for manhole A1; | |
| - Backfilled earthen material between drainage line and manhole A1; | |
| - Installed and painted discharge pipe at the sewer lift station; | |
| - Installed 60' of sewer force main from lift station to curbside on Naquin Street; | |
| - Installed electrical panel rack support for station; | |
| - Installed conduit from electrical panel rack to lift station; | |
| - Set footings for fence post around the perimeter of the lift station; | |
| - Excavated earthen material to install conduit from control panel to telemetry system; | |
| - Installed sewer line from Station 6+00 to manhole A1; | |
| - Installed RCP pipe and two columns for drainage system near manhole A1. | |
| - Change Order No. 1 is pending approval by TPCG. | |
| - Prepared base and installed gate valve in lift station. | |
| - Broke concrete and excavated earth material from manhole A2 to the lift station. | |
| - Identified gas, drainage, and water line for gravity sewer run from manhole A2 to the lift station. | |
| - Installed 20' of 12" PVD pipe for sanitary sewer line from curbside to manhole A2. | |
| - Installed sanitary sewer line, drop connection, and a new service connection to manhole A2. | |
| - Installed 10" PVC Pipe for sanitary sewer line from manhole A1 to manhole A2. | |
| - Installed temporary drainage line at manhole A1. | |

- Installed manhole A1 and backfilled earthen material in the area.
- Installed hydraulic cement to leakage area in lift station.
- Contractor mobilized crew and equipment on Monday February 14, 2022.
- Contractor installed Traffic Control signage along the construction route.
- Contractor excavated wet well location and installed lift station.
- Contractor saw cut Hobson and Naquin Street for pavement removal.
- Contractor installed 12" PVC pipe from life station to Hobson Street.
- Contractor installed coating on lift station.
- Contractor installed 54' of PE pipe for sewer force main from Station 2+00 to Station 3+00.
- Contractor installed temporary sewer force main from Station 1+00 to Station 2+00.
- The first monthly progress meeting was held with the client and contractor on December 7, 2021. From this meeting, the pumps are the critical item to get in. They are expected to be in toward the end of February. Because of this lead-time, the contractor will not start on the project until the end of January to minimize the bypass pumping. GIS is in close coordination with LA Contracting.
- Contractor has begun to submit RFI's and Submittals for review and approval.
- Notice to Proceed was issued on November 1, 2021.
- A Pre-Construction Meeting was held on August 19, 2021.



ENGINEERING LLC

**TERREBONNE PARISH CONSOLIDATED GOVERNMENT
PROJECT STATUS REPORT
GIS Engineering, LLC**



April 30, 2022

| | |
|---------------------------------|--------------------------------|
| 1. PROJECT COORDINATOR: | Laura Barnes, P.E. |
| 2. CONSTRUCTION MANAGER: | Laura Barnes, P.E. |
| 3. PROJECT: | |
| a. Parish Project No. | 16-DRA-25 |
| b. GIS Project No. | 39130-1022/1023 |
| c. Title | Petit Caillou Drainage Project |
| | Construction Phase |

4. PROFESSIONAL AGREEMENT

| | |
|---|------------------|
| a. Date of Original Agreement | May 31, 2016 |
| b. Type (Hourly, Lump Sum, %) | Lump Sum and T&M |
| c. Fees | |
| i. Total Estimated (Basic & Additional) | \$1,487,772.03 |
| ii. Current Budgeted Level | \$1,487,772.03 |
| iii. Remaining to be Earned at Current Budgeted Level | \$(8,487.53) |
| iv. Earned to Date | \$1,494,259.56 |

5. PLAN PREPARATION STATUS

| | |
|--|----------------|
| a. Right-of-Way | Completed |
| b. Permits | Completed |
| c. Soil Survey | Completed |
| d. Field Survey | Completed |
| e. Preliminary Plans | Completed |
| f. Preliminary Design Plans | Completed |
| g. Final Plans | Completed |
| h. Estimated Bid Date | August 6, 2019 |
| i. Estimated Cost of Construction for Base Bid | \$7,420,261.00 |
| Estimated Cost of Construction for Bid Add 1 – Automatic Trash Rakes | \$650,000.00 |
| Estimated Cost of Construction for Bid Add 2 – Generator System Diesel | \$50,000.00 |

6. CONSTRUCTION STATUS

| | |
|------------------------------|-----------------------|
| a. Actual Bid Date | August 13, 2019 |
| b. Contractor | Sealevel Construction |
| c. Contract Amount | \$8,027,151.35 |
| d. Date Work Order Issued | February 10, 2020 |
| e. Total Contract Time | 514 Days |
| f. Scheduled Completion Date | July 7, 2021 |
| g. Time Elapsed Days | 514 Days |
| h. Project Complete | 100% |
| i. Estimates Paid to Date | \$ 8,027,151.35 |

7. REMARKS

- a. With the exception of one-year warranty and Ida related repairs, the project is closed-out. Invoice #1 was reviewed and approved by GIS, submitted to TPCG for approval. GIS has coordinated with TPCG Legal and TPCG to provide requested back-up documentation for the invoice.
- b. GIS continues to coordinate with Sealevel on delivery of long lead time replacement electrical components, Pump #3 repairs, Motor #1 repairs, and Motor #4 repairs.
 - o One motor is repaired, which was damaged by Hurricane Ida. Delivery to TPCG is being coordinated, as this will become a spare.
 - o The second motor is repaired, which is a warranty item. This motor will be reinstalled when the damaged pump is repaired and delivered.
 - o The new transfer switch/switch gear, and other required electrical components that were damaged during Hurricane Ida are pending delivery. The longest lead time items are anticipated to be delivered in June 2022.
 - o The pump that was damaged during Hurricane Ida has arrived at Cascade in California for inspection and repairs. A report has been provided and is currently under review by TPCG. Cascade is claiming that debris caused the damages to the pump and TPCG/GIS claim that the damage was caused by manufacturer workmanship. A meeting to further discuss the report was held and a follow-up report was provided by Cascade which is currently under review by TPCG. A meeting with TPCG to discuss the path forward is pending, but the Contractor already has pump repairs underway.

- c. Joey Cehan reported that (2) of the pumps had water leaking through the shaft bearing seal. GIS has coordinated with Sealevel on this warranty item, with Cascade stating that it was a workmanship issue and all (4) pump lip seals will be changed-out under warranty. Completion of work pending, as it will require a crane to be mobilized to the site and unless needed sooner, will be scheduled at the time of the Pump #3 reinstallation.
- d. The back-up generator, three of the four pumps, and all trash rakes remain operational.
- e. TPCG has notified GIS that they wish to proceed with the Generac generator swap from the Houma Power Plant, which will require fuel tank relocation and elevated platform modifications at the site, as well as associated electrical work at both the site and the power plant. Joey Cehan is meeting with E3 and will then potentially coordinate with GIS for the project work.



ENGINEERING, LLC

TERREBONNE PARISH CONSOLIDATED GOVERNMENT
PROJECT STATUS REPORT
GIS Engineering, LLC



April 30, 2022

1. **PROJECT COORDINATOR:** Kevan Keiser, P.E.
2. **CONSTRUCTION MANAGER:**
3. **PROJECT:**
 - a. Parish Project No. 17-DRA-42
 - b. GIS Project No. 39130-1071/1072
 - c. Title Bayou Terrebonne Drainage Project
 - Phase I: Bayou Cane Pump Station
 - Phase II: Ouiski Bayou Levee
 - Phase III: Ellendale Levee

Final Design Phase

4. **PROFESSIONAL AGREEMENT**

- a. Date of Original Agreement November 1, 2017
- b. Type (Hourly, Lump Sum, %) Lump Sum & T&M
- c. Fees
 - i. Total Estimated (Basic & Additional) \$1,972,393.00
 - ii. Current Budgeted Level \$1,972,393.00
 - iii. Remaining to be Earned at Current Budgeted Level \$252,704.61
 - iv. Earned to Date \$1,719,688.39

5. **PLAN PREPARATION STATUS**

- a. Right-of-Way In-Progress
- b. Soil Survey Completed
- c. Field Survey Completed
- d. Preliminary Plans Completed
- e. Final Plans Completed
- f. Estimated Bid Date TBD
- g. Estimated Cost of Construction \$9,500,000.00

6. **CONSTRUCTION STATUS**

- a. Actual Bid Date TBD
- b. Contractor TBD
- c. Contract Amount TBD
- d. Date Work Order Issued TBD
- e. Total Contract Time TBD
- f. Scheduled Completion Date TBD
- g. Time Elapsed Days TBD
- h. Project Complete TBD
- i. Estimates Paid to Date TBD

7. **REMARKS**

- Final Design Phase Bayou Cane Pump Station:
 - Final plans and specifications (with electrical drawings and specs) were delivered to TPCG on December 23, 2020.
- Final Design Phase Ouiski Bayou Levee:
 - GIS delivered the 95% Design Drawings and Specifications to TPCG on Tuesday, May 4, 2021.
 - GIS completed drawing the detail drawings of the steel sump box for the submersible pumps and the aluminum headwall for the water control structures.
 - GIS completed the electrical drawings for the Savanne Road Lift Stations. GIS and Entergy will revisit the electrical plans once construction begins.
 - GIS is working on a Final Design deliverable that does not include dredging of Ouiski Bayou and that includes the TPCG borrow pit.
 - GIS received a document of the layout of the TPCG provided pump control panel. GIS will incorporate this into the Final Design Plans and Specs. Upon completion, GIS will resubmit the plans and specs to TPCG.
 - GIS held a meeting with TPCG to go over the project, and TPCG requested a few changes and additions to be made to the current plans. GIS is currently working on these requested changes.
- Final Design Phase Ellendale Levee:
 - GIS began work on the Preliminary Drawings, Report, and Cost Estimate.
 - The survey that was performed by MPH has been completed. GIS is currently waiting on the survey data.
 - All landowners that will be affected by the levee construction have been gathered for permitting purposes.
 - GIS contracted Eustis Engineering to collect Geotechnical Data in the project area. Eustis has begun to gather the data needed, but most of the existing levee needs to be cleared for access. GIS is in coordination with TPCG on clearing the levee.

- Hydraulic Modeling – 1-1B:

- GIS submitted FTN's modeling results along with a technical memo with analysis and recommendations on April 2, 2020.

- Permitting:

- GIS submitted the Coastal Use Permit Application to LDNR on October 1, 2020.
- GIS has revised plats and responded to comments that were received from LDNR on March 31, 2021. GIS submitted the revisions and comments on April 14, 2021.
- The Water Quality Certification application has been approved as of September 21, 2021.
- GIS completed a wetland assessment and a report is currently being prepared.
- LDNR requested a contingency plan, a habitat map, and a pre and post construction monitoring plan. These documents have been submitted to LDNR.
- GIS submitted revised permit drawings to LDNR. These permit drawings do not include dredging of Ouiski Bayou. Since sending the revised drawings to LDNR, GIS has received and responded to comments from LDNR.
- The HMIA has been approved by LDNR.
- GIS has received a mitigation letter.
- GIS is currently coordinating with USACE to get a wetland determination from them. USACE submitted a list of questions and comments about the permit drawings and application. GIS answered their questions and comments and resubmitted the document to USACE.

- Gauge Installation and Monitoring:

- GIS continues to monitor the (5) five monitoring stations along Bayou Terrebonne.
 - The monitoring station at the Highland Bridge is currently out. GIS replaced the battery and fuses, but the station is still down. GIS contacted Xylem about this problem. The data transmitter needs to be repaired. Xylem is working to get a quote on the repair cost.
-



ENGINEERING LLC

TERREBONNE PARISH CONSOLIDATED GOVERNMENT
PROJECT STATUS REPORT
GIS Engineering, LLC

April 30, 2022



| | |
|---------------------------------|--|
| 1. PROJECT COORDINATOR: | Kevan Keiser, P.E. |
| 2. CONSTRUCTION MANAGER: | Joseph Chauvin |
| 3. PROJECT: | |
| a. Parish Project No. | 18-SEW-02 |
| b. GIS Project No. | 39145-1092/1093 |
| c. Title | Martin Luther King Boulevard Sanitary Sewer Project |

4. PROFESSIONAL AGREEMENT

| | |
|---|----------------|
| a. Date of Original Agreement | March 19, 2018 |
| b. Type (Hourly, Lump Sum, %) | Lump Sum & T&M |
| c. Fees | |
| i. Total Estimated (Basic & Additional) | \$264,417.49 |
| ii. Current Budgeted Level | \$264,417.49 |
| iii. Remaining to be Earned at Current Budgeted Level | \$2,182.56 |
| iv. Earned to Date | \$262,234.93 |

5. PLAN PREPARATION STATUS

| | |
|-----------------------------------|-----------|
| a. Right-of-Way | Completed |
| b. Permits | Completed |
| c. Soil Survey | Completed |
| d. Field Survey | Completed |
| e. Preliminary Plans | Completed |
| f. Final Plans | Completed |
| g. Estimated Bid Date | June 2021 |
| h. Estimated Cost of Construction | \$850,000 |

6. CONSTRUCTION STATUS

| | |
|--------------------------------|--------------------------------|
| a. Actual Bid Date | June 8, 2021 |
| b. Contractor | LA Contracting Enterprise, LLC |
| c. Contract Amount | \$1,070,173.00 |
| d. Date Work Order Issued | October 12, 2021 |
| e. Total Contract Time (Days) | 213 Days |
| f. Scheduled Completion Date | April 9, 2022 |
| g. Time Elapsed (Days) | 183 Days |
| h. Project Complete (%) | 60% |
| i. Estimates Paid to Date (\$) | \$645,506.47 |

7. REMARKS

| |
|--|
| - Excavated earthen material and installed sewer service connection at Station 30+96; |
| - Installed 130' of 6" PVC pipe for sewer force main from Station 20+00 to lift station; |
| - Installed grout on tops of manholes A2 and A3; |
| - Cleaned and drained inside of lift station; |
| - Installed base for pump system inside sewer lift station; |
| - Installed discharge pipe at sewer lift station; |
| - Contractor graded proposed driveway from manhole B1 to lift station; |
| - Broke concrete for at Synergy Center Blvd. for sewer service installation; |
| - Installed 63' of 6" PVC for sewer service connection from Station 30+75 to Synergy Bank; |
| - Pressure tested sewer lines. |
| - Excavated earthen material and installed sewer service connection at Station 30+96; |
| - Installed 130' of 6" PVC pipe for sewer force main from Station 20+00 to lift station; |
| - Installed 42' of 12" PVC pipe for sanitary sewer line from existing driveway to manhole D2. |
| - Installed 108' of 12" PVC pipe for sanitary sewer line from manhole C1 to manhole C2. |
| - Installed 129' of sanitary sewer piping from lift station to manhole B1. |
| - Installed 42' of sanitary sewer piping from manhole B1 to existing driveway. |
| - Installed 130' of 6" PVC for sewer force main from Station 20+00 to the lift station location. |
| - Installed sanitary sewer pipe from temporary driveway to manhole C3. |
| - Installed sewer service connection at the temporary driveway. |
| - Installed sewer service connection near manhole D2. |
| - Installed sewer service between manhole C1 and manhole C2. |

- Installed sewer service between manhole C3 and manhole C1.
- Received dirt material at MHD2 and MHD2 area.
- Installed 182' of 12" PVC pipe for the sanitary sewer line from MHD1 to MHD2.
- Installed sewer force main from Station 19+00 to Station 20+00.
- Installed sewer force main line from Station 17+00 to release valve at Station 19+00.
- Installed air release valve at Station 19+00.
- Installed drop connections for sanitary sewer line and MHC1.
- Installed 24' of 12" SDR35 PVC from MHC1 to Station 28+00.
- Installed sanitary sewer line to MHC1 and to Station 28+00.
- Installed 140' of 6" PVC sewer force main line from Station 14+43 to Station 17+43.
- Contractor ran sewer force main line from release valve from Station 14+43 to Station 15+43.
- Installed sewer force main line pipe from Station 12+43 to Station 13+34.
- Completed the jack and bore of the 24" steel casing beneath MLK.
- Manhole B-1 has been installed next to the proposed lift station driveway.
- Manhole B-2 has been installed approximately at Station 19+15.
- Manhole B-3 has been installed approximately at Station 16+14.
- Set approximately 446 of the 6" B sewer line (heading toward the Murphy Express Gas Station).
- Completed the jack and bore of the 24" steel casing beneath running parallel to Osaka.
- Installed the sewer line from Manhole A-3 to Manhole A-4.
- Manhole A-3 has been installed.
- The gravity sewer pipe was extended to manhole A-3.
- The service stub-outs have been installed at Station 7+00 and Station 10+10.
- The gravity sewer line was installed over the existing drainage pipes the cross MLK.
- A 24"x34' steel casing was jack and bored under the Microtel driveway.
- A 24"x82' steel casing was jack and bored under THE LANDING driveway.
- A 12"x35' steel casing was installed for the 6" force main passage under the driveway to the Wingate.
- Two (2) 12"x45' steel casings were installed for the 6" force main passage under the driveway to the Murphy Express.
- Contractor began construction layout on the project site.
- Contractor laid out traffic signage and traffic cones at the project site.
- Contractor mobilized equipment to the project site on Monday, November 22, 2021.
- Notice to Proceed was issued to LA Contracting Enterprise, LLC on October 12, 2021.
- A Pre-Construction Meeting was held on August 19, 2021.



**TERREBONNE PARISH CONSOLIDATED GOVERNMENT
PROJECT STATUS REPORT
GIS Engineering, LLC**



April 30, 2022

1. **PROJECT COORDINATOR:** Christopher Jeanice, P.E.
2. **CONSTRUCTION MANAGER:**
3. **PROJECT:**
a. Parish Project No. 18-LOCK-46
b. GIS Project No. 39130-1098/1099
c. Title Bayou Terrebonne Lock Structure Project
Construction Phase

4. PROFESSIONAL AGREEMENT

| | |
|---|------------------|
| a. Date of Original Agreement | August 6, 2018 |
| b. Type (Hourly, Lump Sum, %) | Lump Sum and T&M |
| c. Fees | |
| i. Total Estimated (Basic & Additional) | \$1,741,735.00 |
| ii. Current Budgeted Level | \$1,741,735.00 |
| iii. Remaining to be Earned at Current Budgeted Level | \$(53,139.35) |
| iv. Earned to Date | \$1,794,874.35 |

5. PLAN PREPARATION STATUS

| | |
|--|-----------------|
| a. Right-of-Way | Completed |
| b. Permits | Completed |
| c. Soil Survey | Completed |
| d. Field Survey | Completed |
| e. Preliminary Report | Completed |
| f. Preliminary Design Report | Completed |
| g. Final Design Report | Completed |
| h. Estimated Bid Date | May 7, 2019 |
| i. Estimated Cost of Construction (w/ 10% Contingency) – Base Bid | \$10,810,000.00 |
| Estimated Cost of Construction for Bid Add 1 (Walkway between 2 gates) | \$ 105,000.00 |
| Estimated Cost of Construction for Bid Add 2 (Additional Control Location) | \$ 170,000.00 |
| Estimated Cost of Construction for Bid Add 3 (Spare Parts) | \$ 200,000.00 |

6. CONSTRUCTION STATUS

| | |
|------------------------------|--|
| a. Actual Bid Date | May 7, 2019 |
| b. Contractor | Sealevel Construction, Inc. |
| c. Contract Amount | \$8,266,213.22 (As Per Balancing Change Order No .6) |
| d. Date Work Order Issued | August 1, 2019 |
| e. Total Contract Time | 685 Days (As Per Change Order No. 5) |
| f. Scheduled Completion Date | June 15, 2021 |
| g. Time Elapsed | 786 Days |
| h. Project Complete | 100% |
| i. Estimates Paid to Date | \$8,252,213.22 |

7. REMARKS

- The clear lien was received from Sealevel Construction.
- Pay Application No. 24 was approved for payment of partial retainage in the amount of \$399,310.66. An amount of \$14,000 was retained to cover any remaining punch list items.



TERREBONNE PARISH CONSOLIDATED GOVERNMENT
PROJECT STATUS REPORT
GIS Engineering, LLC



April 30, 2022

1. **PROJECT COORDINATOR:** Christopher Jeanice, P.E.

2. **CONSTRUCTION MANAGER:**

3. **PROJECT:**

a. Parish Project No. 18-DRA-44
b. GIS Project No. 39130-1112/1113
c. Title Elliot Jones Pump Station
Final Design Phase

4. **PROFESSIONAL AGREEMENT**

a. Date of Original Agreement August 6, 2018
b. Type (Hourly, Lump Sum, %) Lump Sum and T&M
c. Fees
i. Total Estimated (Basic & Additional) \$1,593,450.11
ii. Current Budgeted Level \$1,593,450.11
iii. Remaining to be Earned at Current Budgeted Level \$339,050.45
iv. Earned to Date \$1,254,399.66

5. **PLAN PREPARATION STATUS**

a. Right-of-Way Completed
b. Permits Completed
c. Soil Survey Completed
d. Field Survey Completed
e. Preliminary Report Completed
f. Preliminary Design Report Completed
g. Final Design Report Completed
h. Estimated Bid Date May 2021
i. Estimated Cost of Construction – Base Bid \$9,400,000.00

6. **CONSTRUCTION STATUS**

a. Actual Bid Date May 27, 2021
b. Contractor Sealevel Construction, Inc.
c. Contract Amount \$11,005,997.00
d. Date Work Order Issued August 5, 2021
e. Total Contract Time 450 Days
f. Scheduled Completion Date October 28, 2022
g. Time Elapsed Days 268 Days
h. Project Complete 21%
i. Estimates Paid to Date 2,166,592.18

7. **REMARKS**

- Contractor has completed installation and welding of the H-Piles on the east and west side of the conveyance channel.
- Contractor has installed the first section of the battered piles on the eastern side (HP3B and HP4B).
- Completed installation and welding of the bottom plate, vertical gussets and cap plate on the pipe piles.
- Installed (8) 123 ft. precast, prestress concrete (PPC) piles (C2, C3, C5, C8, C10, C11, C13 & C14)
- Completed 2 compaction lifts on the access road at Station 7+25. Currently access road is to +8.0' NAVD.



TERREBONNE PARISH CONSOLIDATED GOVERNMENT
PROJECT STATUS REPORT
GIS Engineering, LLC



April 30, 2022

- 1. PROJECT COORDINATOR:** Christopher Jeanice, P.E.
- 2. CONSTRUCTION MANAGER:**
- 3. PROJECT:**
- a. Parish Project No. 18-DRA-55
- b. GIS Project No. 39130-1127/1128
- c. Title Bayou Black Pump Station – Geraldine
S&R Phase

4. PROFESSIONAL AGREEMENT

| | |
|---|------------------|
| a. Date of Original Agreement | January 15, 2019 |
| b. Type (Hourly, Lump Sum, %) | Lump Sum and T&M |
| c. Fees | |
| i. Total Estimated (Basic & Additional) | \$297,050.00 |
| ii. Current Budgeted Level | \$297,050.00 |
| iii. Remaining to be Earned at Current Budgeted Level | \$17,107.24 |
| iv. Earned to Date | \$279,942.76 |

5. PLAN PREPARATION STATUS

| | |
|--|----------------|
| a. Right-of-Way | TBD |
| b. Permits | In Progress |
| c. Soil Survey | In Progress |
| d. Field Survey | In Progress |
| e. Preliminary Report | Completed |
| f. Preliminary Design Report | TBD |
| g. Final Design Report | TBD |
| h. Estimated Bid Date | TBD |
| i. Estimated Cost of Construction – Base Bid (w/o Contingency) | \$9,700,000.00 |

6. CONSTRUCTION STATUS

| | |
|------------------------------|-----|
| a. Actual Bid Date | TBD |
| b. Contractor | TBD |
| c. Contract Amount | TBD |
| d. Date Work Order Issued | TBD |
| e. Total Contract Time | TBD |
| f. Scheduled Completion Date | TBD |
| g. Time Elapsed Days | TBD |
| h. Project Complete | TBD |
| i. Estimates Paid to Date | TBD |

7. REMARKS

- GIS is currently awaiting direction from TPCG (budget and desired design option) to move forward to the Preliminary Design Phase.
- GIS has completed the Study and Report Phase Deliverable and was submitted to TPCG on May 17, 2019.
- Permitting Status:
 - Coordination is ongoing with LDNR.
 - OCM Manager has reviewed the response submitted and provided additional comments, included the references mentioned in the responses.
 - Response to the LDNR Permit Analyst comments from along the revisions plats has been sent. The permit analyst has reviewed the comments and has sent them to the OCM Manager for further review.
 - LDNR Permit analyst has requested additional clarification and information on plats.
 - HMIA along with the HydroCAD report was sent to USACE Permit analyst.
 - 408 review completed by USACE Operations section and HMIA was requested by permit analyst.
 - Needs, Justification and Analysis document submitted is being reviewed by the permit analyst.
 - Pump Station Operation Plan was submitted to USACE as requested.
 - Additional changes to the permit plats were made and submitted to the permit analyst as requested.
 - Alternative analysis was prepared and submitted to LDNR along with the revised permit plats.
 - Environmental review is being conducted by USACE.
 - HMIA has been approved by LDNR Hydrologist.
 - Responses to hydrologist's comments has been submitted to the permit analyst.
 - Dredging license was received from LDWF on December 16, 2019 and a copy was forwarded to TPCG, LDNR, and USACE.

- HMIA has been submitted to the USACE for review and approval.
- LDNR Hydrologist has reviewed the HMIA analysis and has requested additional information and analysis results.
- LDNR Field Biologist visited the project site in order to evaluate the wetland areas anticipated to be impacted by the proposed construction activities; his findings will be submitted to the permit analyst accordingly.
- GIS submitted the permit application to the USACE on August 5, 2019.
- GIS submitted the permit application to LDNR on July 22, 2019.

- S&R Deliverable included preliminary report with 5 design alternatives based on different locations/layout for the proposed pump station. Preliminary report also included background and existing conditions, design considerations, and estimated construction cost and conceptual drawings for each design alternative.

- GIS has completed preliminary design calculations on sump and discharge for each design option.

- GIS has identified the electrical supplier in the project area and coordinating with getting a cost estimate of efforts required to provide the required power to the proposed pump station.

- GIS has reached out to utility companies as there are underground utilities that have been identified in the project area.

- GIS has compiled existing information in regards to the existing floodwall and barge gate located at the bayou. The Parish has provided information, including As-Builts and previous geotechnical data, which was evaluated accordingly as the proposed pump station will be designed to discharge over the existing flood protection structure.

- GIS has subcontracted Eustis Engineering for the geotechnical scope of this project. Proposal and scope have been completed and approved. Eustis has completed all borings and laboratory testing.

- GIS has subcontracted Morris P. Hebert, Inc. for the surveying scope. Survey has been completed and data was used to develop cross-sections and estimated channel dredging and bank line excavation volumes.

- GIS design team held an internal project kick-off meeting on January 10, 2019.



**TERREBONNE PARISH CONSOLIDATED GOVERNMENT
PROJECT STATUS REPORT
GIS Engineering, LLC**



April 30, 2022

- 1. PROJECT COORDINATOR:** Christopher Jeanice, P.E.
- 2. CONSTRUCTION MANAGER:**
- 3. PROJECT:**
- a. Parish Project No. 19-BRG-25
- b. GIS Project No. 39130-1183/1184
- c. Title Hollywood Road Extension Bridge Project
Final Design Phase

4. PROFESSIONAL AGREEMENT

| | |
|---|------------------|
| a. Date of Original Agreement | July 8, 2019 |
| b. Type (Hourly, Lump Sum, %) | Lump Sum and T&M |
| c. Fees | |
| i. Total Estimated (Basic & Additional) | \$352,830.00 |
| ii. Current Budgeted Level | \$352,830.00 |
| iii. Remaining to be Earned at Current Budgeted Level | \$73,249.47 |
| iv. Earned to Date | \$170,580.53 |

5. PLAN PREPARATION STATUS

| | |
|-----------------------------------|-------------|
| a. Right-of-Way | In Progress |
| b. Permits | In Progress |
| c. Soil Survey | Completed |
| d. Field Survey | Completed |
| e. Preliminary Report | Completed |
| f. Preliminary Design Report | Completed |
| g. Final Design Report | Completed |
| h. Estimated Bid Date | TBD |
| i. Estimated Cost of Construction | \$2,200,000 |

6. CONSTRUCTION STATUS

| | |
|------------------------------|-----|
| a. Actual Bid Date | TBD |
| b. Contractor | TBD |
| c. Contract Amount | TBD |
| d. Date Work Order Issued | TBD |
| e. Total Contract Time | TBD |
| f. Scheduled Completion Date | TBD |
| g. Time Elapsed Days | TBD |
| h. Project Complete | TBD |
| i. Estimates Paid to Date | TBD |

7. REMARKS

- GIS is currently addressing comments received from DOTD on final set of drawings.
- GIS is currently coordinating with TPCG on agreement required by DOTD for final project permit.
- GIS submitted final stamped set of drawings and specifications, addressing all DOTD and TPCG comments received to date, on November 5.
- GIS held meeting with DOTD on November 22 to discuss current project and permit status.
- GIS is coordinating with Mart Black on grant information.
- GIS is currently coordinating with Mr. Vincent Dagate on ROW.
- ROW Mapping has been completed and sealed by GIS. Furnished to appraisers for ROW Acquisition and Negotiations

Permitting:

- USACE Permit is pending approval from USCG. USCG waiting final approval of DOTD Project Permit.
- LDNR Permit was issued on September 9.
- Water Quality Certification was issued on September 14.
- Coordination is ongoing with all permitting agencies and analysis as needed.
- GIS coordinated a cultural resource and archeological survey as required by SHPO in their permit comments. The survey and report has been completed and submitted to SHPO for their review and acceptance. No archeological findings were present in the project site.



TERREBONNE PARISH CONSOLIDATED GOVERNMENT
PROJECT STATUS REPORT
GIS Engineering, LLC



April 30, 2022

1. **PROJECT COORDINATOR:** Christopher Jeanice, P.E.
2. **CONSTRUCTION MANAGER:**
3. **PROJECT:**
- a. Parish Project No.
- b. GIS Project No. 39130-1209
- c. Title American Legion Building

4. **PROFESSIONAL AGREEMENT**

- a. Date of Original Agreement September 16, 2019
- b. Type (Hourly, Lump Sum, %) T&M
- c. Fees
- i. Total Estimated (Basic & Additional) \$32,606.00
- ii. Current Budgeted Level \$32,606.00
- iii. Remaining to be Earned at Current Budgeted Level \$(5,104.48)
- iv. Earned to Date \$37,710.48

5. **PLAN PREPARATION STATUS**

- a. Right-of-Way N/A
- b. Permits TBD
- c. Soil Survey N/A
- d. Field Survey N/A
- e. Preliminary Report N/A
- f. Preliminary Design Report N/A
- g. Final Design Report N/A
- h. Estimated Bid Date January 2022
- i. Estimated Cost of Construction – Base Bid \$210,000.00

6. **CONSTRUCTION STATUS**

- a. Actual Bid Date January 11, 2022
- b. Contractor 1 Priority Environmental
- c. Contract Amount \$112,774.00
- d. Date Work Order Issued May 2, 2022
- e. Total Contract Time (Days) 120
- f. Scheduled Completion Date August 29, 2022
- g. Time Elapsed Days (%) 0 Days
- h. Project Complete (%) 0%
- i. Estimates Paid to Date (\$) \$0.00

7. **REMARKS**

- Notice to Proceed has been issued for May 2, 2022.
- Contractor has begun submitted submittals and RFI's for review by GIS.
- A Pre-Construction meeting is scheduled for April 5, 2022.
- The construction contract was fully executed and recorded.
- A Notice of Award was issued to 1 Priority Environmental Services, LLC on February 15, 2022.
- TPCG approved award of the project to 1 Priority Environmental Services, LLC on February 7, 2022.
- A Bid Evaluation and Award Recommendation was submitted to TPCG for approval on January 29, 2022.
- A Bid Opening was held on January 11, 2022 with one bid being received.
- Addendums No. 1 and 2 were issued.
- A Pre-Bid Conference was held on December 21, 2021.
- Project began advertisement on December 13, 2021



TERREBONNE PARISH CONSOLIDATED GOVERNMENT
PROJECT STATUS REPORT
GIS Engineering, LLC



April 30, 2022

1. **PROJECT COORDINATOR:** Mohan Menon
2. **CONSTRUCTION MANAGER:**
3. **PROJECT:**
- a. Parish Project No.
- b. GIS Project No. 39130-1210
- c. Title Ashland Semi-Annual Groundwater Monitoring

4. **PROFESSIONAL AGREEMENT**

| | |
|---|-------------------|
| a. Date of Original Agreement | November 12, 2019 |
| b. Type (Hourly, Lump Sum, %) | T&M |
| c. Fees | |
| i. Total Estimated (Basic & Additional) | \$131,435.00 |
| ii. Current Budgeted Level | \$131,435.00 |
| iii. Remaining to be Earned at Current Budgeted Level | \$15,758.70 |
| iv. Earned to Date | \$115,676.30 |

5. **PLAN PREPARATION STATUS**

| | |
|--|-----|
| a. Right-of-Way | N/A |
| b. Permits | N/A |
| c. Soil Survey | N/A |
| d. Field Survey | N/A |
| e. Preliminary Report | N/A |
| f. Preliminary Design Report | N/A |
| g. Final Design Report | N/A |
| h. Estimated Bid Date | N/A |
| i. Estimated Cost of Construction – Base Bid | N/A |

6. **CONSTRUCTION STATUS**

| | |
|--------------------------------|-----|
| a. Actual Bid Date | N/A |
| b. Contractor | N/A |
| c. Contract Amount | N/A |
| d. Date Work Order Issued | N/A |
| e. Total Contract Time (Days) | N/A |
| f. Scheduled Completion Date | N/A |
| g. Time Elapsed Days (%) | N/A |
| h. Project Complete (%) | N/A |
| i. Estimates Paid to Date (\$) | N/A |

7. **REMARKS**

- Bi-annual well sampling and well inspection was conducted on April 12 and 13, 2022.
- GIS coordinated the completion of redevelopment of three wells.
- The sub-contractor finalized the redevelopment activities and the results were submitted to LDEQ.



TERREBONNE PARISH CONSOLIDATED GOVERNMENT
PROJECT STATUS REPORT
GIS Engineering, LLC



April 30, 2022

1. **PROJECT COORDINATOR:** Laura Barnes
2. **CONSTRUCTION MANAGER:**
3. **PROJECT:**
- a. Parish Project No.
- b. GIS Project No. 39130-1228/1229
- c. Title Upper Ward 7 Mitigation

4. **PROFESSIONAL AGREEMENT**

- a. Date of Original Agreement November 12, 2019
- b. Type (Hourly, Lump Sum, %) LS & T&M
- c. Fees
- i. Total Estimated (Basic & Additional) \$233,955.00
- ii. Current Budgeted Level \$233,955.00
- iii. Remaining to be Earned at Current Budgeted Level \$29,743.78
- iv. Earned to Date \$204,211.22

5. **PLAN PREPARATION STATUS**

- a. Right-of-Way N/A
- b. Permits N/A
- c. Soil Survey N/A
- d. Field Survey TBD
- e. Preliminary Report TBD
- f. Preliminary Design Report TBD
- g. Final Design Report TBD
- h. Estimated Bid Date TBD
- i. Estimated Cost of Construction – Base Bid TBD

6. **CONSTRUCTION STATUS**

- a. Actual Bid Date TBD
- b. Contractor TBD
- c. Contract Amount TBD
- d. Date Work Order Issued TBD
- e. Total Contract Time (Days) TBD
- f. Scheduled Completion Date TBD
- g. Time Elapsed Days (%) TBD
- h. Project Complete (%) TBD
- i. Estimates Paid to Date (\$) TBD

7. **REMARKS**

- Field exploration is complete and Eustis provided a draft report.
- The Study & Report was submitted April 24, 2020.
- GIS met with TPCG and LDNR to discuss a path forward. Waiting on LDNR's review and comments.
- GIS met with Mr. Mart Black on December 5, 2019 to discuss overall project scope. Items discussed included confirmation of scope, target elevation for marsh creation area, permitting scope and GIS initial task to be performed.
- The original contract proposal between GIS and TPCG has been revised to include additional services required, including permitting coordination, as well as additional geotechnical services needed.
- Access Permit issued by Apache (landowner) has been fully executed.
- GIS has reached out to Mr. Reulet with DNR on January 16, 2020 to provide an update about current overall status of the project. Once the surveying is complete, GIS will schedule a meeting with Mr. Ruelet to go over these findings and current conditions of the marsh creation area, to ensure all parties are in agreement with the required repairs and/or other plan of action.
- GIS received a proposal from Eustis Engineering to perform an investigation and provide settlement curves to assist with determining the target elevation for the repair of the cells
- GIS has completed the scope for the required surveying at the project site. The scope included the following:
- Elevation shots along marsh creation areas A, B, and C every 200' (including temporary containment dikes) along the proposed transects.
 - Elevation shots along borrow areas every 100' along the proposed transects.
 - Elevation shots along the rock dike alignment every 200'.



**TERREBONNE PARISH CONSOLIDATED GOVERNMENT
PROJECT STATUS REPORT
GIS Engineering, LLC**



April 30, 2022

1. **PROJECT COORDINATOR:** Kevan Keiser, P.E.
2. **CONSTRUCTION MANAGER:**
3. **PROJECT:**
- a. Parish Project No. 21-DRA-10
- b. GIS Project No. 39130-1285
- c. Title Bayou Terrebonne Dredging Project
Phase II Final Design

4. PROFESSIONAL AGREEMENT

| | |
|---|----------------|
| a. Date of Original Agreement | March 10, 2021 |
| b. Type (Hourly, Lump Sum, %) | LS & T&M |
| c. Fees | |
| i. Total Estimated (Basic & Additional) | \$643,790.00 |
| ii. Current Budgeted Level | \$643,790.00 |
| iii. Remaining to be Earned at Current Budgeted Level | \$372,722.55 |
| iv. Earned to Date | \$271,067.45 |

5. PLAN PREPARATION STATUS

| | |
|--|-------------|
| a. Right-of-Way | In-Progress |
| b. Permits | In-Progress |
| c. Soil Survey | In-Progress |
| d. Field Survey | Completed |
| e. Preliminary Report | Completed |
| f. Preliminary Design Report | Completed |
| g. Final Design Report | In-Progress |
| h. Estimated Bid Date | TBD |
| i. Estimated Cost of Construction – Base Bid | TBD |

6. CONSTRUCTION STATUS

| | |
|------------------------------|-----|
| a. Actual Bid Date | TBD |
| b. Contractor | TBD |
| c. Contract Amount | TBD |
| d. Date Work Order Issued | TBD |
| e. Total Contract Time | TBD |
| f. Scheduled Completion Date | TBD |
| g. Time Elapsed Days | TBD |
| h. Project Complete | TBD |
| i. Estimates Paid to Date | TBD |

7. REMARKS

- Project Planning
 - A list of landowners along Bayou Terrebonne was created for Phase II and Phase III.
 - Possible access points along Bayou Terrebonne have begun to be gathered. Possible access points for Phase II have been identified.
- Surveying
 - GIS and MPH has completed surveying along Bayou Terrebonne. These surveys includes cross sections, all bulkhead, all bank lines, and utilities.
 - With the completion of all surveying, GIS has begun to create surfaces in AutoCAD, which will be used to begin to design the dredge section.
- Modeling
 - GIS continued modeling Bayou Terrebonne to determine the dredge section and depth. Now that all surveying has been completed, the hydraulic modeling can now be finalized.
 - GIS completed the HEC-RAS steady-state hydraulic model for Phases II and III.
 - GIS is continuing work on the unsteady-state hydraulic model for weir removal.
- Permitting
 - GIS submitted the permit drawings and the permit application to LDNR on November 11, 2021.
 - LDNR has since marked the permit application and drawings as “Administratively Complete”. The permit is now being reviewed by a permit analyst.
 - The Army Corps (USACE) acknowledged receipt of the permit application.

- GIS sent out landowner notification letters to all landowners along Bayou Terrebonne. All landowners along Phase II and Phase III should have received a notification letter. GIS is currently answering questions from the landowners in the area.
 - The Louisiana Department of Wildlife and Fisheries (LDWF) issued a comment to the Permit Analyst stating the project is anticipated to have minimal or no long-term adverse impacts to wetland functions and species living in the area. Therefore, they have no object to the project.
 - DNR, the Office of Coastal Management, requested that GIS complete a Level 2 Hydraulic Modification Impact Analysis (HMIA). GIS has completed this document and submitted to DNR. DNR has submitted questions and comments to GIS on the HMIA. GIS addressed these questions and comments and has resubmitted the HMIA to DNR.
 - DNR sent another RFI with more questions and comments on the project. GIS answered this RFI and submitted it back to DNR.
-

- Dredge Sections

- GIS determined the dredge quantity for dredging to an elevation of -5.00' and an elevation of -6.00'.
 - GIS submitted a Benefit/Cost Analysis to TPCG on Wednesday, July 21, 2021. GIS is recommending that TPCG dredge Bayou Terrebonne to an elevation of -6.00'. Doing this would allow TPCG to dredge approximately 24,000 cubic yards of dredge material from Bayou Terrebonne.
 - TPCG has since requested GIS to proceed on with design dredging to an elevation of -6.00'.
 - GIS has reached out to Mr. Brett Barker about pumping the dredge material onto his property adjacent to Westside Boulevard. Mr. Barker seem agreeable to this.
 - GIS met with the geotechnical engineer last week on their process of the project. They plan to use the TPCG bridges for access to the bayou for boreholes. The bridge closures and any traffic directing will be coordinated with TPCG, once GIS received a schedule of the borings.
-



TERREBONNE PARISH CONSOLIDATED GOVERNMENT
PROJECT STATUS REPORT
GIS Engineering, LLC



April 30, 2022

| | |
|---|---|
| 1. PROJECT COORDINATOR: | Kevan Keiser, P.E. |
| 2. CONSTRUCTION MANAGER: | |
| 3. PROJECT: | |
| a. Parish Project No. | 21-DRA-11 |
| b. GIS Project No. | 39130-1295 |
| c. Title | Bayou LaCarpe Watershed Project, Phase C (Popeyes Pump Station) |
| | Final Design |
| 4. PROFESSIONAL AGREEMENT | |
| a. Date of Original Agreement | May 3, 2021 |
| b. Type (Hourly, Lump Sum, %) | LS & T&M |
| c. Fees | |
| i. Total Estimated (Basic & Additional) | \$872,300.00 |
| ii. Current Budgeted Level | \$872,300.00 |
| iii. Remaining to be Earned at Current Budgeted Level | \$437,980.58 |
| iv. Earned to Date | \$434,319.42 |
| 5. PLAN PREPARATION STATUS | |
| a. Right-of-Way | In-Progress |
| b. Permits | In-Progress |
| c. Soil Survey | Completed |
| d. Field Survey | Completed |
| e. Preliminary Report | Completed |
| f. Preliminary Design Report | Completed |
| g. Final Design Report | TBD |
| h. Estimated Bid Date | TBD |
| i. Estimated Cost of Construction – Base Bid | TBD |
| 6. CONSTRUCTION STATUS | |
| a. Actual Bid Date | TBD |
| b. Contractor | TBD |
| c. Contract Amount | TBD |
| d. Date Work Order Issued | TBD |
| e. Total Contract Time | TBD |
| f. Scheduled Completion Date | TBD |
| g. Time Elapsed Days | TBD |
| h. Project Complete | TBD |
| i. Estimates Paid to Date | TBD |
| 7. REMARKS | |
| - Retention Pond | |
| • Lebros Construction installed 700 linear feet of silt fencing around the project area. | |
| • Lebros Construction cleared the area and removed five (5) large cypress trees. | |
| • Lebros Construction continued excavation operations (weather permitting). | |
| • Lebros Construction exposed the existing Bayou LaCarpe culvert. | |
| • Lebros Construction delivered truckloads of excavated material to the Bayou Country Sports Park. | |
| • Lebros Construction opened the existing Bayou LaCarpe culvert in the retention pond. | |
| • Lebros Construction has placed riprap near the ends of the culvert. | |
| - Pump Station | |
| • GIS is currently coordinating with Associated Pump on two (2) Hydraulic Submersible Pumps. The pumps will have a combined electric and diesel drive unit. The drive unit will automatically switch over from electric to diesel in the event of a power outage. | |
| • GIS has submitted a driveway permit for the pump station parking lot to DOTD. GIS received verbal approval regarding this permit. | |
| • GIS completed 3-D renderings of the proposed pump station. | |
| • GIS continues to work on final plans, specifications, cost estimate and a design criteria report. | |
| • GIS is currently coordinating with YKH Consulting for an electrical and mechanical design. | |
| • GIS completed laying out the final site plan for the pump station. This move has been approved by TPCG. | |

- As per TPCG request, GIS is currently coordinating with DOTD regarding moving the pump station over to completely be on TPCG property. This would have the discharge pipes in an existing roadside drainage ditch. GIS would also like to replace the portion of LA Highway 311 that is currently in bad shape.
-

- Culvert Layout

- GIS is currently setting the locations of the catch basins and manholes along the alignment.
 - GIS has submitted a jack and bore permit to DOTD, for the locations where the culverts will pass beneath Louisiana Highway 3040 and Louisiana Highway 311. GIS received verbal approval regarding this permit.
 - Eustis Engineering completed some additional geotechnical work on the culvert alignment. GIS anticipates this data to be submitted within the next couple of weeks.
 - GIS met with Mr. Del Harris of Delco who presented the Jack and Boring process to us.
 - GIS has revised the culvert alignment running below Tunnel Boulevard to now pass in front of Aaron's.
 - The culvert alignment that will cross beneath Tunnel Boulevard has been revised to include two (2) 36" HP Culverts. DOTD currently only allows HP Culvert of 36" and below to cross beneath their roadways.
 - Since the culvert alignment and the pump station location changed, DOTD required a revision to the submitted jack and bore applications. GIS has revised these and resubmitted them to DOTD.
 - GIS is currently working on determining the orientation and sizes of the catch basin/manholes along the culvert alignment.
 - GIS revised the Jack and Bore permits to reflect the latest changes to the pump station and culvert alignment. These permits were submitted to DOTD last week.
-

- Landowner Coordination

- GIS is currently coordinating with the Terrebonne Council on Aging's Engineer, Mr. Joseph Savoie. Mr. Savoie is currently working on design improvements for the Council on Aging's parking lot.
 - GIS met with the Owner of Coastal Electric Supply, LLC to discuss the project.
 - GIS met with the Owners of the Professional Plaza Building to discuss the project.
 - GIS is continuing to coordinate with more affected landowners.
 - GIS sent a landowner drawing set to TPCG to begin to acquire the necessary right-of-way agreements for the pump station and culvert alignment.
-

- Permitting

- GIS submitted the permit drawings and the permit application to DNR.
 - Since then, DNR has sent back comments to GIS, which have been resubmitted to DNR.
 - LDNR has since marked the permit application and drawings as "Administratively Complete". The permit is now being reviewed by a permit analyst.
 - The Army Corps (USACE) acknowledged receipt of the permit application.
 - GIS sent out landowner notification letters to all landowners in the project area. All landowners in the Bayou LaCarpe project area should have received a notification letter.
 - LDNR requested a Hydrologic Modification Impact Analysis (HMIA). GIS completed this document and has submitted it to DNR.
 - Since GIS submitted the revised permit drawings, LDNR sent an RFI to GIS to address a few questions and comments, which GIS answered and submitted to LDNR last week.
 - GIS completed the revisions to the permit drawings based on the new location of the pump station and the revised culvert alignment. These drawings are currently under internal technical review and will be submitted to LDNR this week.
-



Wednesday, May 11, 2022

Item Title:

ADD-ON: Emergency Ordinance for Declaring Excess Emission Credits from Electric Generation as Surplus

Item Summary:

ADD-ON: "EMERGENCY ORDINANCE: An Ordinance pursuant to Section 2-14 of the Terrebonne Parish Home Rule Charter for the Terrebonne Parish Consolidated Government to approve an agreement with AEGIS Hedging Solutions, LLC to Protect the Health, Safety, and Welfare of the Citizens of Terrebonne Parrish and to address other related matters."

1. Motion to add-on.
2. Call for public comments on adding item.
3. Close call for public comments and vote on motion.
4. Discuss and/or take action.

ATTACHMENTS:

| Description | Upload Date | Type |
|------------------------------|--------------------|-------------------|
| Executive Summary | 5/10/2022 | Executive Summary |
| Emergency Ordinance | 5/10/2022 | Ordinance |
| AEGIS Hedging Solutions, LLC | 5/10/2022 | Backup Material |



EXECUTIVE SUMMARY

(REQUIRED FOR ALL SUBMISSIONS)

| PROJECT TITLE |
|---|
| EMERGENCY ORDINANCE: Declaring excess Emission Credits from Electric Generation as surplus. |

| PROJECT SUMMARY (200 WORDS OR LESS) |
|---|
| To declare as surplus excess Emission Credits from Electric Generation and to acquire authorization to dispose of items through legally approved methods. |

| PROJECT PURPOSE & BENEFITS (150 WORDS OR LESS) |
|--|
| To legally dispose of surplus no longer needed by departments/divisions. To generate revenue for the Utilities Department when applicable. |

| TOTAL EXPENDITURE | | | | |
|---|----|-----|-------------------------|-----|
| Anticipated Revenue: \$132,000.00 | | | | |
| AMOUNT SHOWN ABOVE IS: (CIRCLE ONE) | | | | |
| ACTUAL | | | | |
| IS PROJECT ALREADY BUDGETED: (CIRCLE ONE) | | | | |
| N/A | NO | YES | IF YES AMOUNT BUDGETED: | N/A |

| COUNCIL DISTRICT(S) IMPACTED (CIRCLE ONE) | | | | | | | | | |
|---|---|---|---|---|---|---|---|---|---|
| PARISHWIDE | 1 | 2 | 3 | 4 | 5 | 6 | 7 | 8 | 9 |



Signature



Date

OFFERED BY:
SECONDED BY:

EMERGENCY ORDINANCE NO. _____

AN ORDINANCE PURSUANT TO SECITON 2-14 OF THE TERREBONNE PARISH HOME RULE CHARTER FOR THE TERREBONNE PARISH CONSOLIDATED GOVERNMENT TO APPROVE AN AGREEMENT WITH AEGIS HEDGING SOLUTIONS, LLC TO PROTECT THE HEALTH, SAFETY, AND WELFARE OF THE CITIZENS OF TERREBONNE PARISH AND TO ADDRESS OTHER RELATED MATTERS.

SECTION I

WHEREAS, Terrebonne Parish Consolidated Government is the recipient of US EPA Cross State Air Pollution credits.

WHEREAS, Terrebonne Parish Consolidated Government has an excess of 11 tons of NOX allowances for the year 2021.

WHEREAS, AEGIS Hedging Solutions, LLC has agreed to purchase the excess 11 tons for the year 2021 at a price of \$132,000.00 or \$12,000.00 per ton.

WHEREAS, Terrebonne Parish Consolidated Government consulted with LEPA who assisted its utilities and who also recommends the sale of these allowances.

WHEREAS, this must be done as soon as possible no later than June 1, 2022.

WHEREAS, this provides financial relief and money for Terrebonne Parish Consolidated Government's utility system which constitutes a public emergency which affects the life, health, property, and public safety and the legal authority to adopt this emergency ordinance.

WHEREAS, in order to transfer any property or rights requires an ordinance pursuant to Terrebonne Parish Consolidated Government Charter 2-2-11, Section 1.

THEREFORE, let it be ordained that the Terrebonne Parish Council on behalf of Terrebonne Parish Consolidated Government hereby approves the transfer as to AEGIS Hedging Holdings, LLC of 11 tons of pollution credits for the sum of \$12,000.00 a ton for a total price of \$132,000.00 and approves the agreement that has been signed by the administration which is attached hereto as Exhibit A.

SECTION II

To the extent applicable, the Council Clerk Shall Cause all necessary notices and publications to occur with respect to the subject ordinance.

SECTION III

If any word, clause, phrase, section or other portion of this ordinance shall be declared null, void, invalid, illegal, or unconstitutional, the remaining words, clauses, phrases, sections and other portions of this ordinance shall remain in full

force and effect, the provisions of this ordinance hereby being declared to be severable.

SECTION IV

This ordinance shall become effective upon approval by the Parish President or as otherwise provided in Section 2-14 of the Home Rule Charter for a Consolidated Government for Terrebonne Parish, whichever occurs sooner.

This ordinance, having been introduced and laid on the table for at least two weeks, was voted upon as follows:

THERE WAS RECORDED:

YEAS:

NAYS:

NOT VOTING:

ABSTAINING:

ABSENT:

The Chairman declared the ordinance adopted on this, the ____ day of April 2022.

DARRIN GUIDRY, CHAIRMAN
PUBLIC SERVICES COMMITTEE
TERREBONNE PARISH COUNCIL

SUZETTE THOMAS
COUNCIL CLERK
TERREBONNE PARISH COUNCIL

Date and Time Delivered to Parish President

Approved _____ Vetoed
Gordon E. Dove, Parish President
Terrebonne Parish Consolidated Government

Date and Time Returned to Council Clerk



Aegis Hedging Solutions, LLC
1235 North Loop W, Suite 920
Houston, TX 77008
Phone: 713-444-2200

Attention: US EPA Cross State Air Pollution Rule ("CSAPR")
Date: 5/9/2022
Buyer: AEGIS Hedging Solutions, LLC
Seller: Terrebonne Parish
Product(s): CSAPR Group 3 NOx Allowances ("NOx allowances")
Transaction Type: Private & Immediate Sale

| Vintage(s) | Volume (tons) | Price (\$/ton) | Total Price (\$) |
|------------|---------------|----------------|------------------|
| 2021 | 11 | \$12,000 | \$132,000.00 |

Settlement:

On an immediate basis, Seller agrees to deliver to Buyer 11 tons of 2021 CSAPR Group 3 NOx Allowances.

- I. Buyer shall prepay Seller within five (5) business days
- II. Seller shall transfer to Buyer within two (2) business days of receipt of payment to AEGIS Hedging Solutions, LLC account 999900001495 in CAMD system
- III. EPA transfer confirmation will be emailed to Buyer and Seller by EPA

Counterparties:

Buyer

Scott Witcher
AEGIS Hedging Solutions
1235 North Loop W, Suite 920
Houston, TX 77008

Seller

Terrebonne Parish
Attn: Mike Toups
301 Plant Road
Houma, LA 70363

Signature:

Printed Name, Title

Date:



Wednesday, May 11, 2022

Item Title:

ADD-ON: Parc Evangeline Subdivision, Phase B

Item Summary:

ADD-ON: "RESOLUTION: Giving Notice of Intent to adopt an Ordinance to dedicate and accept the maintenance/operation of the street(s), drainage servitudes, sewer, and rights-of-way for 'Parc Evangeline Subdivision, Phase B;' energize and accept the streetlights and to incorporate 'Sophie Drive' and the extension of 'Marie-Claire Drive' and 'Rue des Affaires' into the Enhanced 911 Emergency Response System for the purpose of providing a better means of locating addresses and call a public hearing on said matter on Wednesday, May 25, 2022 at 6:30 p.m."

1. Motion to add-on.
2. Call for public comments on adding item.
3. Close call for public comments and vote on motion.
4. Discuss and/or take action.

ATTACHMENTS:

| Description | Upload Date | Type |
|---|--------------------|-------------------|
| Parc Evangeline Subdivision, Phase B | 5/10/2022 | Executive Summary |
| Parc Evangeline Subdivision, Phase B | 5/11/2022 | Backup Material |
| Parc Evangeline Subdivision, Phase B, Substantial Completion | 5/11/2022 | Backup Material |



EXECUTIVE SUMMARY

(REQUIRED FOR ALL SUBMISSIONS)

| PROJECT TITLE |
|--------------------------------------|
| Parc Evangeline Subdivision, Phase B |

| PROJECT SUMMARY (200 WORDS OR LESS) |
|--|
| Dedication and acceptance of the maintenance/operation of the street(s), drainage servitudes, sewer, and rights-of-way; energize and accept the streetlights; and the incorporation of "Sophie Drive" and the extension of "Marie Claire Drive" and "Rue des Affaires" |

| PROJECT PURPOSE & BENEFITS (150 WORDS OR LESS) |
|---|
| A Resolution giving Notice of Intent to adopt an Ordinance to dedicate and accept the maintenance/operation of the street(s), drainage servitudes, sewer, and rights-of-way for "Parc Evangeline Subdivision, Phase B;" energize and accept the streetlights and to incorporate "Sophie Drive" and the extension of "Adele Drive" and "Rue des Affaires" into the Enhanced 911 Emergency Response System for the purpose of providing a better means of locating addresses. |

| TOTAL EXPENDITURE | | | |
|--|----|-----------|-------------------------|
| n/a | | | |
| AMOUNT SHOWN ABOVE IS: (CIRCLE ONE) | | | |
| ACTUAL | | ESTIMATED | |
| IS PROJECTALREADY BUDGETED: (CIRCLE ONE) | | | |
| <input checked="" type="radio"/> N/A | NO | YES | IF YES AMOUNT BUDGETED: |

| COUNCIL DISTRICT(S) IMPACTED (CIRCLE ONE) | | | | | | | | | |
|---|---|---|------------------------------------|---|---|---|---|---|---|
| PARISHWIDE | 1 | 2 | <input checked="" type="radio"/> 3 | 4 | 5 | 6 | 7 | 8 | 9 |

Ching #ep
Signature

5/10/22
Date



TERREBONNE PARISH
CONSOLIDATED GOVERNMENT

P.O. BOX 2768 • HOUMA, LOUISIANA 70361
985-868-5050 • WWW.TPCG.ORG



Department of Planning & Zoning

May 10, 2022

MEMO TO: Mike Toups, Parish Manager
TPCG Administration

FROM: Becky M. Becnel, Minute Clerk *bmb*
Houma-Terrebonne Regional Planning Commission

THRU: Christopher M. Pulaski, PLA, Director
TPCG Planning & Zoning Department

SUBJECT: Parc Evangeline Subdivision, Phase B
Dedication and acceptance of the maintenance/operation of the street(s), drainage servitudes, sewer, and rights-of-way; energize and accept the streetlights; and the incorporation of the street(s); David A. Waitz Engineering & Surveying, Inc.

Please be advised that the attached Resolution and Ordinance are being sent to the Parish Council for their review for approval or denial for the above referenced subdivision.

Should you have any questions or require more information, please advise.

/bmb

Attachments

cc: Councilman Darrin Guidry, *Council Chairman*
Councilman Gerald Michel, *District 3*
Suzette Thomas, *Council Clerk*
Council Reading File
Correspondence File

OFFERED BY:
SECONDED BY:

RESOLUTION NO. _____

A Resolution giving Notice of Intent to adopt an Ordinance to dedicate and accept the maintenance/operation of the street(s), drainage servitudes, sewer, and rights-of-way for “Parc Evangeline Subdivision, Phase B;” energize and accept the streetlights and to incorporate “Sophie Drive” and the extension of “Marie Claire Drive” and “Rue des Affaires” into the Enhanced 911 Emergency Response System for the purpose of providing a better means of locating addresses.

THEREFORE, BE IT RESOLVED by the Terrebonne Parish Council (Community Development and Planning Committee), on behalf of the Terrebonne Parish Consolidated Government, that Notice of Intent is given for adopting an ordinance to dedicate and accept the maintenance/operation of the street(s), drainage servitudes, sewer, and rights-of-way for “Parc Evangeline Subdivision, Phase B;” energize and accept the streetlights; and to incorporate “Sophie Drive” and the extension of “Marie Claire Drive” and “Rue des Affaires” into the Enhanced 911 Emergency Response System for the purpose of providing a better means of locating addresses.

BE IT FURTHER RESOLVED that a public hearing on said ordinance be called for Wednesday, May 25, 2022 at 6:30 p.m.

THERE WAS RECORDED:

YEAS: _____

NAYS: _____

ABSTAINING: _____

ABSENT: _____

The Chairman declared this resolution ADOPTED/NOT ADOPTED on this, the _____ day of _____, 2022.

DARRIN GUIDRY, CHAIRMAN
TERREBONNE PARISH COUNCIL

I, SUZETTE THOMAS, Clerk of the Terrebonne Parish Council, do hereby certify that the foregoing is a true and correct copy of a resolution adopted by the Community Development & Planning Committee on _____, 2022 and subsequently ratified by the Assembled Council in Regular Session on _____, 2022, at which meeting a quorum was present.

SUZETTE THOMAS, COUNCIL CLERK
TERREBONNE PARISH COUNCIL

OFFERED BY:
SECONDED BY:

ORDINANCE NO. _____

AN ORDINANCE DEDICATING AND ACCEPTING THE MAINTENANCE/OPERATION OF THE STREET(S), DRAINAGE SERVITUDES, SEWER, AND RIGHTS-OF-WAY FOR “PARC EVANGELINE SUBDIVISION, PHASE B;” ENERGIZE AND ACCEPT THE STREETLIGHTS; AND TO INCORPORATE “SOPHIE DRIVE” AND THE EXTENSION OF “MARIE CLAIRE DRIVE” AND “RUE DES AFFAIRES” INTO THE ENHANCED 911 EMERGENCY RESPONSE SYSTEM FOR THE PURPOSE OF PROVIDING A BETTER MEANS OF LOCATING ADDRESSES; AND TO SET FORTH AN EFFECTIVE DATE FOR THE INCORPORATION OF STREET NAME(S), TO INFORM THE PROPER AGENCIES OF THE STREET NAME(S), AND TO AUTHORIZE THE INSTALLATION OF THE APPROPRIATE STREET SIGN(S), AND TO ADDRESS OTHER MATTERS RELATIVE THERETO.

SECTION I

BE IT ORDAINED that the Terrebonne Parish Council, on behalf of Terrebonne Parish Consolidated Government, dedicates and accepts the maintenance/operation of the street(s), drainage servitudes, sewer, and rights-of-way; and energize and accept the streetlights as depicted as depicted on a plat, prepared on April 19, 2022, by David A. Waitz Engineering and Surveying, Inc. titled “Parc Evangeline Subdivision, Phase B,” a copy of which is attached hereto and made a part hereof;

BE IT FURTHER ORDAINED effective on the _____ day of _____, 2022, that “Sophie Drive” and the extension of “Marie Claire Drive” and “Rue des Affaires” be incorporated into the Enhanced 911 Emergency Response System;

BE IT FURTHER ORDAINED that a copy of this ordinance be submitted to the Terrebonne Parish Communications Board, local U.S. Postal Services, fire districts, Acadian Ambulance, Terrebonne Parish Sheriff’s Office, and any other appropriate agency; and

BE IT FURTHER ORDAINED that the Parish Forces be directed to install the proper street sign on the appropriate street, and that any other actions relative thereto be addressed.

SECTION II

If any word, clause, phrase, section or other portion of this ordinance shall be declared null, void, invalid, illegal, or unconstitutional, the remaining words, clauses, phrases, sections or other portions of this ordinance shall remain in full force and effect, the provisions of this section hereby being declared to be severable.

This ordinance, having been introduced and laid on the table for at least two weeks, was voted upon as follows:

THERE WAS RECORDED:
YEAS: _____

NAYS: _____

ABSTAINING: _____

ABSENT: _____

The Chairman declared the ordinance ADOPTED/NOT ADOPTED on this, the _____ day of _____, 2022.

DARRIN GUIDRY, CHAIRMAN
TERREBONNE PARISH COUNCIL

SUZETTE THOMAS, COUNCIL CLERK
TERREBONNE PARISH COUNCIL

* * * * *

Date and Time Delivered to Parish President:

Approved _____ Vetoed _____
Gordon E. Dove, Parish President
Terrebonne Parish Consolidated Government

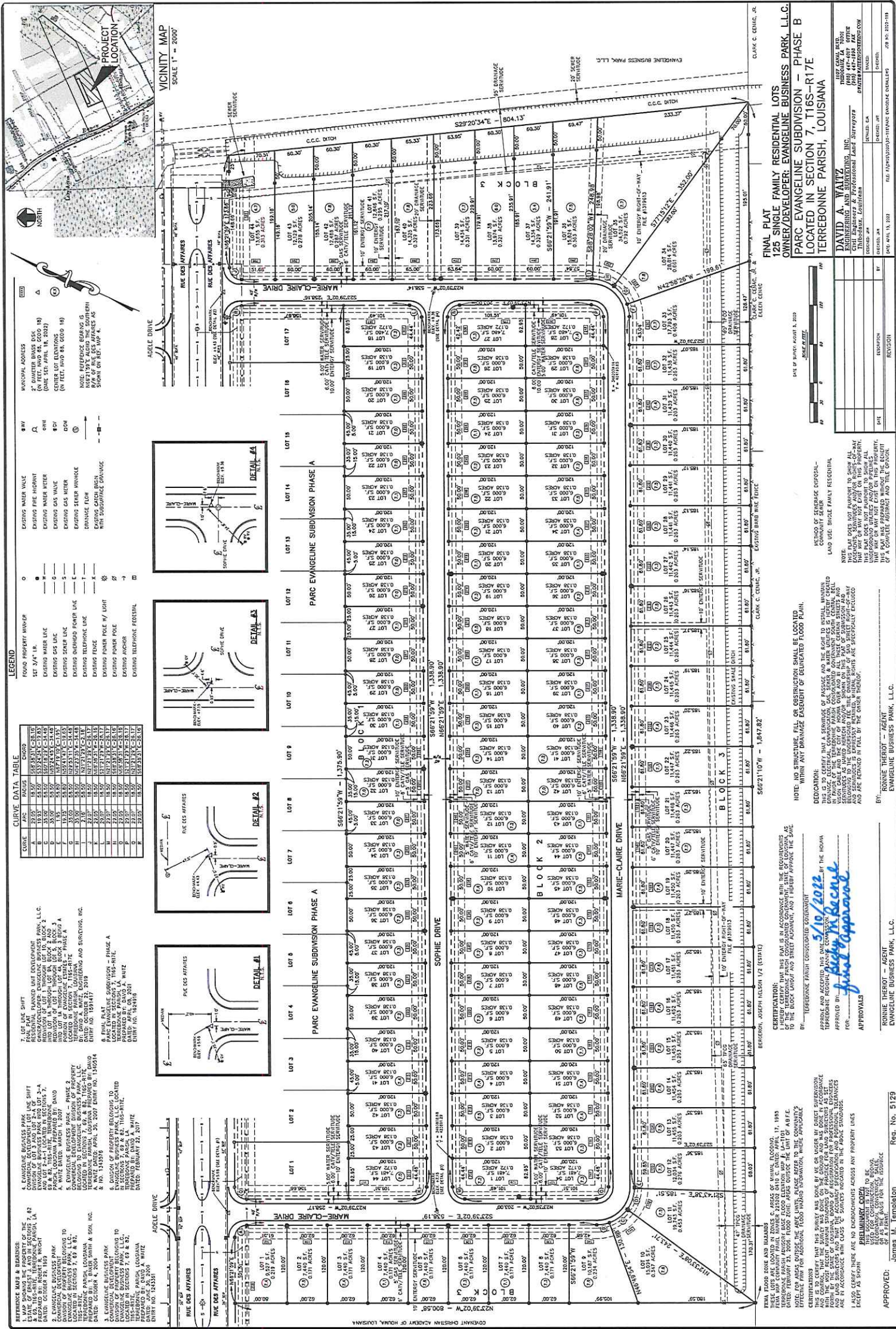
Date and Time Returned to Council Clerk:

* * * * *

I, SUZETTE THOMAS, Clerk of the Terrebonne Parish Council, do hereby certify that the foregoing is a true and correct copy of an Ordinance adopted by the Assembled Council in Regular Session on _____, 2022, at which meeting a quorum was present.

GIVEN UNDER MY OFFICIAL SIGNATURE AND SEAL OF OFFICE THIS _____ DAY OF _____, 2022.

SUZETTE THOMAS, COUNCIL CLERK
TERREBONNE PARISH COUNCIL



APPROVED: _____
OR AS THE BASIS FOR THE ISSUANCE
OF A PERMIT. _____
James M. Templeton Reg. No. 51299

RONNIE THERIOT - AGENT
EVANGELINE BUSINESS PARK, L.L.C.

RONNIE THERIOT - AGENT
EVANGELINE BUSINESS PARK, L.L.C.

THIS PLAT WAS PREPARED WITHOUT THE BENEFIT
OF A COMPLETE ABSTRACT AND TITLE OPINION.

| DATE | DESCRIPTION | BY |
|----------|-------------|----|
| REVISION | | |

DATE: APRIL 19, 2022
 PROJECT NO:

CALLING PERSON'S NAME: THE NATIONAL ARCHIVE CHARLES JOE NO: 2012-111

Terrebonne Parish Consolidated Government

Infrastructure Warranty

- A. For a period of three hundred and sixty-five (365) days from the acceptance date by the Terrebonne Parish Council; developer/subdivider warrants that all public streets and all dedicated infrastructure shall remain free of defective materials and workmanship; shall remain completed in accordance with the plans and specifications of the project; and shall comply with all state and local laws.
- B. If within one year after the date of Council acceptance any work is found to be defective or not in compliance as set out above, developer/subdivider shall within 50 days of notification, without cost to Parish, and in accordance with Parish's written instructions make all required repairs or corrections.
- If placed on notice by TPCG pursuant to this part, the parish engineering department will re-inspect for warranty release only after receiving certification from the developer's engineer that the work has been accomplished.
- C. The defects not cured to the satisfaction of TPCG within fifty days of notification will be turned over the Terrebonne Parish Consolidated Government legal department for resolution.
- D. Contractor's obligations under this warranty are in addition to any other obligation or warranty. The provisions of this warranty shall not be construed as a substitute for or a waiver of the provisions of any applicable statute of limitation.

Parc Evangeline Subdivision,
Phase B

Name of Subdivision

Date of Council Acceptance

Evangeline Business Park, L.L.C.

By: _____

Developer Signature

Ronnie J. Theriot, Manager

INFRASTRUCTURE COSTS
PARC EVANGELINE SUBDIVISION, PHASE B - 125 LOTS
1/21/2022

| ITEM NO. | DESCRIPTION | UNIT | APPROX. QUANTITY | UNIT PRICE | TOTAL |
|----------|--------------------------------------|-------------|------------------|------------|--------------|
| 1 | 8" C900 PVC WATERLINE | LINEAR FEET | 3,851.0 | \$20.00 | \$77,020.00 |
| 2 | REQ'D 8" WATERLINE OFFSET | EACH | 2.0 | \$2,300.00 | \$4,600.00 |
| 3 | D.I. FITTINGS | LBS. | 1,940.0 | \$2.50 | \$4,850.00 |
| 4 | 8" M.J. VALVES | EACH | 6.0 | \$950.00 | \$5,700.00 |
| 5 | FIRE HYDRANT | EACH | 6.0 | \$4,000.00 | \$24,000.00 |
| 6 | HEALTH SAMPLE POINT | EACH | 5.0 | \$1,300.00 | \$6,500.00 |
| 7 | SEWER MANHOLE | EACH | 13.0 | \$2,600.00 | \$33,800.00 |
| 8 | 8" SDR 35 SEWERLINE | LINEAR FEET | 3,769.0 | \$40.00 | \$150,760.00 |
| 9 | SINGLE SEWER SERVICES | EACH | 56.0 | \$650.00 | \$36,400.00 |
| 10 | DOUBLE SEWER SERVICES | EACH | 34.0 | \$1,200.00 | \$40,800.00 |
| 11 | CB-01 | EACH | 21.0 | \$2,100.00 | \$44,100.00 |
| 12 | CB-02 | EACH | 16.0 | \$3,300.00 | \$52,800.00 |
| 13 | DRAIN MANHOLE | EACH | 2.0 | \$2,500.00 | \$5,000.00 |
| 14 | 18" A-2000 PVC DRAIN PIPE | LINEAR FEET | 353.0 | \$30.00 | \$10,590.00 |
| 15 | 24" A-2000 PVC DRAIN PIPE | LINEAR FEET | 401.0 | \$52.00 | \$20,852.00 |
| 16 | 30" A-2000 PVC DRAIN PIPE | LINEAR FEET | 447.0 | \$74.00 | \$33,078.00 |
| 17 | 36" A-2000 PVC DRAIN PIPE | LINEAR FEET | 917.0 | \$100.00 | \$91,700.00 |
| 18 | 42" ULTRA-FLO DRAIN PIPE | LINEAR FEET | 763.0 | \$162.00 | \$123,606.00 |
| 19 | 48" ULTRA-FLO DRAIN PIPE | LINEAR FEET | 598.0 | \$194.00 | \$116,012.00 |
| 20 | 54" ULTRA-FLO DRAIN PIPE | LINEAR FEET | 248.0 | \$218.00 | \$54,064.00 |
| 21 | 6" PORTLAND CEMENT CONCRETE PAVEMENT | YARD | 12,060.0 | \$50.00 | \$603,000.00 |
| 22 | 12" MOUNTABLE CURB | LINEAR FEET | 7,930.0 | \$4.50 | \$35,685.00 |
| 23 | TRAFFIC CONTROL DEVICES | LUMP SUM | 1.0 | \$1,000.00 | \$1,000.00 |
| 24 | LIGHT STANDARDS | EACH | 16.0 | \$2,000.00 | \$32,000.00 |

CONSTRUCTION COST: \$1,607,917.00

DAVID A. WAITZ ENGINEERING AND SURVEYING, INC.
Civil Engineers & Professional Land Surveyors

Jacob A. Waitz, P.E., L.S.I.

David A. Waitz, P.E., P.L.S.

James M. Templeton, P.L.S.

February 25, 2022

Houma-Terrebonne Regional
Planning Commission
P. O. Box 1446
Houma, LA 70361-1446

Attention: Becky M. Becnel,
Planning Commission Secretary

RE: ENGINEER'S CERTIFICATION – **PARC EVANGELINE SUBDIVISION, PHASE B (125 LOTS)** - LOCATED IN SECTION 7, T16S-R17E, TERREBONNE PARISH, LOUISIANA
– DEVELOPER: EVANGELINE BUSINESS PARK, L.L.C. - ENGINEER'S PROJECT
NO. 2020-116

Dear Gentlemen:

This is to certify that to the best of our knowledge and belief the above referenced project has been constructed in accordance with the plans and specifications and in compliance with the subdivision regulations of Terrebonne Parish.

Would you be so kind as to proceed with the approval process for this major subdivision of property and advise me if you should have any questions or require additional information.

Thank you in advance for your cooperation and assistance in this matter.

Sincerely,

DAVID A. WAITZ
ENGINEERING AND SURVEYING, INC.



David A. Waitz, P.E., P.L.S.

DAW/dth

Cc: TPCG Engineering Dept.
File & Reading File

1107 Canal Blvd. • Thibodaux, Louisiana 70301 • (985) 447-4017 (Phone) • (985) 447-1998 (Fax)
7839 Park Ave. • Houma, Louisiana 70364 • (985) 876-0267 (Phone) • (985) 876-0979 (Fax)
Mailing Address: P. O. Box 1203 • Thibodaux, Louisiana 70302-1203 • E-mail: dwaitz@waitzengineering.com

DAVID A. WAITZ ENGINEERING AND SURVEYING, INC.
Civil Engineers & Professional Land Surveyors



Jacob A. Waitz, P.E., L.S.I.

David A. Waitz, P.E., P.L.S.

James M. Templeton, P.L.S.

May 10, 2022

VIA: E-MAIL: mctoups@tpcg.org

Terrebonne Parish Consolidated Government
P. O. Box 2768
Houma, LA 70361

Attention: Mr. Mike Toups, Parish Manager

RE: LETTER OF SUBSTANTIAL COMPLETION - **PARC EVANGELINE SUBDIVISION, PHASE B (125 LOTS)** - LOCATED IN SECTION 7, T16S-R17E, TERREBONNE PARISH, LOUISIANA - DEVELOPER: EVANGELINE BUSINESS PARK, L.L.C. - ENGINEER'S PROJECT NO. 2020-116

Dear Mike,

The purpose of this letter is to inform you that Parc Evangeline Subdivision, Phase B is substantially complete. As of 1:00 p.m. today, Pollution Control was inspecting the completed items by the contractor that were listed on the Punch List.

The other item being the cracked panels will be replaced upon the settlement of the lawsuit by Norris & Boudreaux Contractors against Terrebonne Concrete. Mr. David Rome is aware of the pending lawsuit and the contractor has assured the Owner that the concrete panels will be replaced upon the conclusion of the lawsuit.

Therefore, we hereby request that Parc Evangeline Subdivision, Phase B be granted final approval and accepted by the Terrebonne Parish Council at the meeting scheduled for Wednesday, May 11, 2022.

Thank you in advance for your cooperation and assistance in this matter and if you should have any questions, please do not hesitate to contact me.

Sincerely,

DAVID A. WAITZ
ENGINEERING & SURVEYING, INC.

David A. Waitz, P.E., P.L.S.

DAW/dth

Cc: Ms. Jeanne P. Bray, Capital Projects Administrator
Evangeline Business Park, L.L.C.
File & Reading File