
TERREBONNE PARISH COUNCIL

PUBLIC SERVICES COMMITTEE

Mr. Alidore "Al"	
Marmande	Chairman
Mr. Gerald Michel	Vice-Chairman
Mr. John Navy	Member
Ms. Arlanda Williams	Member
Mr. Scotty Dryden	Member
Ms. Christa Duplantis-Prather	Member
Mr. Darrin W. Guidry, Sr.	Member
Mr. Dirk Guidry	Member
Mr. Steve Trosclair	



In accordance with the Americans with Disabilities Act, if you need special assistance, please contact Venita H. Chauvin, Council Clerk, at (985) 873-6519 describing the assistance that is necessary.

AGENDA

April 24, 2017
5:35 PM

Parish Council Meeting Room

NOTICE TO THE PUBLIC: If you wish to address the Council, please complete the "Public Wishing to Address the Council" form located on either end of the counter and give it to either the Chairman or the Council Clerk prior to the beginning of the meeting. Individuals addressing the council should be respectful of others in their choice of words and actions. Thank you.

ALL CELL PHONES, PAGERS AND ELECTRONIC DEVICES USED FOR COMMUNICATION SHOULD BE SILENCED FOR THE DURATION OF THE MEETING

INVOCATION

PLEDGE OF ALLEGIANCE

CALL MEETING TO ORDER

ROLL CALL

- 1. RESOLUTION:** Accepting and approving the 2017 Road Maintenance Priority List (attached) by the Parish Administration. (Each year, a Road Maintenance Priority List is adopted by the Parish Government as a requirement to receive allocations from the State Transportation Trust Fund.)
- 2. RESOLUTION:** Authorizing the execution of Change Order No. 4 (Balancing) to Parish Project No. 10-SEW-96; Ashland Wetland Assimilation Discharge System Project, for a decrease in contract price of \$26,688.12, contingent upon the approval of the Louisiana Department of Environmental Quality.

3. RESOLUTION: Authorizing the execution of Change Order No. 1 to Parish Project No. 15-SEW-39, Relocation of Three Sewer Force Mains at Bayou Chauvin, for an increase in contract amount of \$25,540.00 and an increase of 15 calendar days.
4. RESOLUTION: Authorizing the execution of Amendment No. 5 for the Engineering Agreement for Parish Project No. 10-CDBG-R-LEV-63, Ward 7 Levee Improvements & Extension (CDBG) Project.
5. RESOLUTION: Authorizing the execution of Change Order No. 3 for the Construction Agreement for Parish Project No. 10-CDBG-R-LEV-63; Ward 7 Levee Improvements & Extension Phase III, Boudreaux Canal to Lashbrook Pump Station, Terrebonne Parish, Louisiana.
6. RESOLUTION: Providing approval of Amendment No. 5 to the Engineering Agreement for Parish Project No. **13-DRA-32, St. Louis Canal Road Drainage Improvements**, Terrebonne Parish, Louisiana.
7. RESOLUTION: Ratifying the appointment of the engineering firm of T. Baker Smith, LLC to provide professional services for the **Oyster Bed Surge Protection Project** and authorizing execution of an agreement for these services.
8. RESOLUTION: Authorizing the execution of Change Order No. 1 for the Construction Agreement for Parish Project No. 14-SCADA-13, Telemetry System for Drainage Pump Stations (SCADA), Phase II, Project Terrebonne Parish, Louisiana.
9. RESOLUTION: Providing for the acceptance of work performed by E3 Electrical, Inc., in accordance with the Certificate of Substantial Completion for Parish Project 14-SCADA-13, Telemetry System for Drainage Pump Stations (SCADA), Phase II, Terrebonne Parish, Louisiana.
10. RESOLUTION: Providing approval of Amendment No. 1 to the Engineering Agreement for Parish Project No. **14-HMGP-26, Critical Facilities Hardening – Courthouse Annex (HMGP)**, Terrebonne Parish, Louisiana.
11. Adjourn

Category Number:
Item Number:



Monday, April 24, 2017

Item Title:

INVOCATION

Item Summary:

INVOCATION

Category Number:
Item Number:



Monday, April 24, 2017

Item Title:

PLEDGE OF ALLEGIANCE

Item Summary:

PLEDGE OF ALLEGIANCE



Monday, April 24, 2017

Item Title:

2017 Road Maintenance Priority List

Item Summary:

RESOLUTION: Accepting and approving the 2017 Road Maintenance Priority List (attached) by the Parish Administration. (Each year, a Road Maintenance Priority List is adopted by the Parish Government as a requirement to receive allocations from the State Transportation Trust Fund.)

ATTACHMENTS:

Description	Upload Date	Type
Executive Summary	4/18/2017	Executive Summary
Resolution	4/18/2017	Resolution
Backup Material	4/18/2017	Backup Material
Backup Material	4/18/2017	Backup Material
Backup Material	4/18/2017	Backup Material



EXECUTIVE SUMMARY

(REQUIRED FOR ALL SUBMISSIONS)

PROJECT TITLE

2017 Road Maintenance Priority List

PROJECT SUMMARY (200 WORDS OR LESS)

Each year a Road Maintenance Priority List is adopted by the parish Government as a requirement to receive allocations from the State Transportation Trust Fund.

PROJECT PURPOSE & BENEFITS (150 WORDS OR LESS)

Each year a Road Maintenance Priority List is adopted by the parish Government as a requirement to receive allocations from the State Transportation Trust Fund.

TOTAL EXPENDITURE

None

AMOUNT SHOWN ABOVE IS: (CIRCLE ONE)

ACTUAL

ESTIMATED

IS PROJECTALREADY BUDGETED: (CIRCLE ONE)

N/A

NO

YES

IF YES AMOUNT
BUDGETED:

COUNCIL DISTRICT(S) IMPACTED (CIRCLE ONE)

PARISHWIDE

1

2

3

4


5

6

7

8

9


Mike C. Toups Director of Public Works
Signature

April 11, 2017

Date

OFFERED BY:

SECONDED BY:

RESOLUTION

WHEREAS, each year, a Road Maintenance Priority List is adopted by the Parish Government as a requirement to receive allocations from the State Transportation Trust Fund, and

WHEREAS, this list includes the length and width of a roadway, District in which the road or street is located, Priority Rating and other pertinent information, and

WHEREAS, the Parish Administration has devised a 2017 Road Maintenance Priority List for review by the Council.

NOW, THEREFORE BE IT RESOLVED by the Terrebonne Parish Council (Public Services Committee), on behalf of the Terrebonne Parish Consolidated Government, that the attached 2017 Road Maintenance Priority List prepared by the Parish Administration be accepted and approved as submitted.

THERE WAS RECORDED:

YEAS:

NAYS:

ABSTAINING:

ABSENT:

The Chairman declared the resolution adopted this _____ day of _____, 2017.

I, VENITA CHAUVIN, Clerk of the Terrebonne Parish Council, do hereby certify that the forgoing is a true and correct copy of a resolution adopted by the Public Services Committee on _____ and subsequently ratified by the Assembly Council in Regular Session on _____ at which meeting a quorum was present.

GIVEN UNDER MY OFFICIAL SIGNATURE AND SEAL OF OFFICE THIS _____ DAY OF _____, 2017.

VENITA CHAUVIN, COUNCIL CLERK
TERREBONNE PARISH COUNCIL



P.O. BOX 6097
HOUMA, LOUISIANA 70361
(985) 868-5050



P.O. BOX 2768
HOUMA, LOUISIANA 70361
(985) 868-3000

TERREBONNE PARISH CONSOLIDATED GOVERNMENT

Department of Public Works

**TERREBONNE PARISH
GOVERNMENT**

APR 10 2017

ADMINISTRATION

April 6, 2017

To: Gordon Dove
Parish President

Thru: Al Levron
Parish Manager

From: Mike C. Toups
Director of Public Works

4/6/17

RE: 2017 Road Priority Report

Attached for your review & approval, is the 2017 Road Priority Report. After approval return to my office for further processing.

Should you have any questions, please advise.

MCT/bef

Attachment

cc: David Rome, Road & Bridge Superintendent
Department Reading File

*Approval recommended
Af
4/10/17*

Terrebonne Parish Road Priority List

Compiled By : Road Division

AS OF 4/6/2017

2012 DIST	STREET / ROAD NAME	SURF. RATING	LENGTH	WIDTH	SURF	STREET LOCATION	SUBDIVISION and / or VICINITY
		0					
4	Allen Street (part)	10	175	16	A	north off of Cortez Street to ditch	Cortez & Danos / Schriever
8	Peltier Avenue (was Peter St)	10	218	18	A	north off Lynn Street to Myra St	Wilbert Peltier / Chauvin
9	Earhart Drive (part)	10	234	20	A	west off Prospect St under bridge	Houma Industrial Park / N/E Houma
8	Beverly Street	10	235	18	A	north off Lynn Street to Myra St	Wilbert Peltier / Chauvin
8	Warren Street	10	360	12	A	at 4857 Bayouside Dr to dead end	Smithridge / Little Caillou Area
9	Elbert Street	10	376	18	A	north off Grace St / Bourg area	Nelo Hebert / Bourg
9	Julius Street	10	464	18	A	north off Grace St.	Nelo Hebert Subd / Bourg
8	Jordan Avenue (was Peter Dr.)	10	501	17	A	between Jerry Ann St & 3 lots pass Fanguy	Fanguy / Chauvin
8	Jackland Street	10	800	16	A	at 4827 Bayouside Dr to dead end	Smithridge / Little Caillou Area
2	Red Street	10	1090	17	A	at 3094 West Main Street (Hwy 24) in Gray	Beattieville / Gray
8	Lynn Street	10	1170	18	A	west at 5298 Hwy 56 to Peltier Street	Wilbert Peltier / Chauvin
2	Merlin Street (part)	10	1210	20	A	at 3810 West Main St (Hwy 24)	Four Leaf Clover, Fairlane / Gray
3	Ann Carol Street (part)	10	1234	18	A	at 6630 West Main & west to Daigle St (4th cro	Pine Ridge, Trinidad Estates / West Hou
8	Harris Street	10	1520	16	A	at 4829 Bayouside Dr to dead end	Smithridge / Little Caillou Area
8	Christine Street	10	1688	18/16	A	between Willis Dr & Brent St	Clearview Subd / Chauvin
4	Cortez Street	10	3014	18	A	at 599 West Main St to Project Rd	Cortez & Danos / Schriever / Hwy 20
3	Darlene Street	10	3100	18	A	at 4999 West Park Ave to end at Canal	Allemand # 1, 2, 3, & 6 / Gray
7	Lirette Street	10	3110	18	A	north off Southdown Mandalay to Foxland Dr	Bayou Black Heights #0 & 1 / Mandalay
4	Horseshoe Road (West part)	10	4855	18	A	north off Hwy 20 @ Soloco to North Main Proje	Schriever Heights / Schriever
8	Uriah Street	9	373	16	A	at 4749 Bayouside Dr to dead end	Smithridge / Little Caillou Area
4	Eli Street (part)	9	496	18	A	south off Ann St to Fieldcrest Dr	Cortez & Danos / Schriever
4	Ann Street	9	792	18	A	between Eli St and Project Rd	Cortez & Danos / Schriever
9	Miracle Street (Part) (was St. Josep	9	929	16	A	at 364 Lower Country Drive	Bourg /
4	Berwood Drive	9	1022	20	A	West off Hwy 316 to Adeline Dr	Brentwood Heights / Bayou Blue
4	Oakley Avenue	9	1028	20	A	between Talbot Ave and Calumet St	Ridgefield Heights / Thibodaux
4	Project Road	9	1148	20	A	north off Julia Rd / 3185 to Ann St & ditch	Albert Hue, Cortez, Danos / Schriever
7	Lecompte Lane	9	1595	20	A	at 700 Hwy 311 (Bayou Dularge Road)	LeCompte Trailer Park Subd / Dularge
9	Nelo Street	9	2010	20	A	north off Hwy 24 to Anne St / Bourg	Nelo Hebert Subd / Bourg
7	Falgout Canal Road (part)	9	25512	20	A	between Hwy 315 @ Theriot & Navigational Ca	Grand Caillou to Bayou Dularge
8	Janice Street	8	217	16	A	north off Lynn Street to Myra St	Wilbert Peltier / Chauvin
7	Conrad Street	8	245	18	A	1st cross street off Lirette St	Bayou Black Heights / Mandalay
9	Lorraine Park Street (Part) (was Susan	8	370	22	A	west off Prospect St to Helena St	Lorraine Park / N/E Houma
9	Donovan Road	8	1175	20	A	north off Susan St to Earhart Dr	Houma Industrial Park # 1 / N/E Houma
1	Patriot Drive (was Sayre Rd)	8	1555	18	A	off James Rd & Bushnell Rd South to Ellander	AIRBASE / S/E Houma
4	Fieldcrest Drive	8	2815	20	A	east off Project Rd to Circle Turnaround	Cortez & Ordoyne / Schriever
8	Cummins Road	8	3039	20-22	A	southeast off Moffet Rd to Bushnell	AIRBASE / East Houma
4	Waterplant Road (Part)	8	6450	22	A	at 1999 West Park Ave @ St Bridget to Martiin	St Bridget Area / old 650 Hwy
7	Brady Road	8	22920	18	A	south off Hwy 315 @ Theriot just below Falgou	Theriot /
3	Caddo Street (part)	7	198	20	A	south off Ann Carol St to dead end	Pine Ridge / West Houma
1	Division Avenue (part)	7	334	18	A	from Last St south to Pump Station	Celestin, Honduras / Houma
3	Oakshire Drive (part)	7	950	20	A	off West Park to Euclid St	Oakshire Manor & Hampton / Bayou Ca

Terrebonne Parish Road Priority List

Compiled By : Road Division

AS OF 4/6/2017

2012 DIST	STREET / ROAD NAME	SURF. RATING	LENGTH	WIDTH	SURF	STREET LOCATION	SUBDIVISION and / or VICINITY
8	Vincent Street (part)	7	997	20	A	west at 4746 Hwy 56 across fr Groc.Store	Martin / Upper Little Caillou
4	Shirley Street	7	1077	20	A	north off Coteau Road near Hwy 90	Coteau # 1 & 3 / Coteau Area
4	Gladys Street (part)	7	1124	20	A	north off Coteau Road near Hwy 182	Coteau # 3 / Coteau
4	Horseshoe Road (East part)	7	3066	20	A	between Old Hwy 20 & North Main Project Rd	Schriever Heights / Schriever
7	Vice Road	7	7879	18	A	south from private bridge to Deadend pass Vic	Paul Vice. Tommy Darcey, etc / Dularge
9	Ruble Street	6	215	18	A	north off Grace St / Bourg area	Nelo Hebert Subd / Bourg
8	Timothy Street	6	233	20	A	between Willow St & Cindy Dr	Sunny Acres / Upper Little Caillou
4	Jacqueline Street	6	272	20	A	between Shirley St & Juanita St	Coteau Subd / Coteau
8	Gable Avenue (was Caroll Dr)	6	494	17	A	between Jerry Ann St & 3 lots past Fanguy	Fanguy / Chauvin
7	Mary Carmen Street	6	564	18	A	first cross street off Highridge Dr to Darlene Dri	Highridge Subd / Dularge
4	Millenium Avenue (was Bayou Blue Ave.	6	744	18	A	West off Hwy 316 to Dead End	Bayou Blue Area /
5	Historic Lane (was Chauvin Lane)	6	775	10	A	at 8030 Park Ave North to St. Philip St	North Houma /
4	Main Project Road (Part)	6	811	20	A	north off of HWY 311 for 811 ft.	Schriever /
4	Ridgefield Avenue	6	1005	20	A	south off Talbot Ave to end	Ridgefield Heights / Thibodaux
9	Wilderness Street (was Thomas St)	6	1190	16	A	between Sanders St & Z St	Montegut Heights Subd / Montegut / Wa
8	Glenn Paul Street (was Glenn St)	6	1352	20	A	west at 4622 Hwy 56 to dead end	J.J. Martin Subd / Upper Little Caillou
4	Clausen Drive	6	1375	18	A	east off Old Hwy 659	Alfred LeBouef Subd / Schriever
7	Fisherman's Lane (was Oak Lane)	6	1581	18	A	east & west off Shrimpers Row at 6793 Addre	A. J. Authement # 3 / Grand Caillou
8	Pellegrin Street	6	1632	18	A	west at 5220 Hwy 56 to end pass Libby St	Milka Pelligrin / Chauvin
4	Calumet Street	6	2050	18	A	at 242 West Main St (Hwy 20) next to Acadian	Landry-Gautreaux,North of / Thibodaux
9	Texas Gulf Road	6	6988	26/18	A	north off Hwy 24 along Co.Cnl to Boquet	Horace Boquet, P.F.A.Boudreaux & Other
2	Bayou Blue By-Pass Road (part)	6	7562	20	A	north from Hwy 316 to Water Plant Rd	Bayou Blue /
4	Isle of Cuba Road	6	12054	20	A	west off Patricia Place past Back Project	Morris Chauvin, Roland Acosta / Schriever
9	Country Drive (part)	6	14123	20	A	from Presque Isle to St Ann Bridge	along Bayou Terrebonne / Bourg
6	Southdown Mandalay Road (Part 3)	6	16986	20	A	between Savanne Road & Blanchard Bridge	Mandalay /
8	Bayouside Drive (# 4 part)	6	21440	18	A	between Duplantis Bridge & Sarah Bridge	Upper Little Caillou /
9	Island Road (Ward 6)	6	23080	18	A	southwest off Point Au Chene Rd	Point Au Chene / In Ward 6
7	Dr. Beatrous Road	6	23912	20	A	west of Hwy 315 in 1200 Black to end at Falgo	St. Eloi, Marmande / Dularge
5	Pear Street (part)	5	120	18	A	east off Maple Ave to Dead End	Daigle Place,Duval,Wilson,Jastremski/No
3	Charles Street	5	200	16	A	2nd cross street off Michael St and Kenneth St	Highland Park / Bayou Cane
4	Allen Street (part)	5	281	18	A	between Fieldcrest Dr & Cortez St	Cortez & Danos / Schriever
7	Henry Clay Drive (part)	5	291	20	A	west off of Hwy 315 to Tina St	Sunrise Gardens / Dularge
4	Brier Street	5	381	18	A	south off Hwy 20 to Patrick Dr	Patrick LeBlanc #1 thru #6 / Schriever
8	Suzie Street	5	383	17	A	between Harold St & Elvin St	Thibodaux Subd / Chauvin
4	Palmetto Street	5	391	18	A	south off Hwy 20 to Patrick Dr	Patrick LeBlanc #1 thru #6 / Schriever
3	Alma Street (part)	5	400	24	A	North of Westside Blvd 400'	Broadmoor / West Houma
3	Roy Street (part)	5	441	18	A	at 6708 West Main west to dead-end	Bernard, Fairview / West Houma
4	Circle Drive	5	480	18	A	south off Fernwood East to turnaround	Cypress Grove / Bayou Blue
8	Oak Street	5	493	17	A	between Jerry Ann St & 3 lots pass Fanguy	Fanguy / Chauvin
2	Caroll Street	5	562	20	A	between Hwy 20 & Caroll Street Bridge over B	Gibson /
8	Willard Street	5	590	16	A	at 4755 Bayouside Dr to dead end	Smithridge / Little Caillou Area
8	Crape Myrtle Drive (was Cindy Dr)	5	594	20	A	between Samuel St & Timothy St	Sunny Acres / Upper Little Caillou

Terrebonne Parish Road Priority List

Compiled By : Road Division

AS OF 4/6/2017

2012 DIST	STREET / ROAD NAME	SURF. RATING	LENGTH	WIDTH	SURF	STREET LOCATION	SUBDIVISION and / or VICINITY
7	Cane Break Avenue	5	608	20	A	east off 57 at 4387 Hwy 57	Cane Break Court Subd / Grand Caillou
8	Brent Street	5	625	16	A	between Mark St & Christine St + dead end	Clearview / Chauvin
9	Lois Amy Street (was Lois St)	5	671	18	A	cross Street off Lloyd St (was Pelligrin St)	Lois Pellegrin Authement Subd / Bourg /
5	Shady Arbors Circle (was Westwood	5	678	26	A	at 1356 Tunnel Blvd to Apt. Entrance only	Boulevard Park / West Houma
8	Bella Street	5	686	16	A	near 4600 Bayouside Dr to dead end	Smithridge / Little Caillou / Chauvin
4	Himalaya Avenue	5	690	19	A	south off Talbot Ave to end at ditch	Ridgefield Heights / Thibodaux
8	Smith Drive	5	735	16	A	at 4767 Bayouside Dr to dead end	Smithridge / Little Caillou Area
7	Georgi Girl Drive (was Paris Dr)	5	754	18	A	east off Hwy 57 at 4902 Address	Paul Bonvillan / Grand Caillou
4	Bayou Woods Drive (was LeBouef Dr &	5	948	18	A	north & east off of Clausen Dr to dead end at C	Fred Lebouef # 1 / Schriever
3	Edward Street	5	1005	18	A	at 5698 West Main St. to ditch past Betty Ann	Edward Daigle, Gilbert / Bayou Cane
2	Jarvis Street	5	1009	20	A	north & east off North Bayou Black Dr	Jarvis Subd / Gibson
8	Clay LeCompte Lane (was Clay St)	5	1016	18	A	west at 5454 Hwy 56 to Gracien St - W. Tower	Chauvin /
4	Hue Street (was Carol St)	5	1200	18	A	west off Project Rd To Albert St	Albert Hue / Schriever
8	Moses Street	5	1327	20	A	at 4867 Bayouside Dr to Smithridge Pump	Smithridge / Little Caillou Area
4	Merian Street	5	1513	18	A	at 1938 west Main St to Patricia Place	Helen Park Subd / St. Bridget Area
9	Cypress Grove Street (Ward 6) (was C	5	1525	30	A	between Hwy 55 & Canal @ Water Tower	Cypress Grove Subd / Montegut
9	South Dupre Street	5	1711	17	A	street next to Fire St off Point Au Chene in War	Point Au Chene / Ward 6
8	R. J. Drive (was Michael Street)	5	1764	20	A	from Center of Faith St South to Avenue J	Faith Subd / Upper Little Caillou
1	Donald Drive	5	1825	20	A	east off Riley Dr to Paragon Ave	Paragon Park / Dularge
8	Leve Street	5	1910	20	A	west at 5250 Hwy 56 past Martin St	Israel Martin / Chauvin
8	Bayouside Drive (# 8 part)	5	2024	18	A	between Toussant Foret Bridge & Concrete Pa	Little Caillou / Chauvin
8	Jerry Ann Street	5	2116	18	A	west at 5190 Hwy 56 to Ruth St	Fanguy / Chauvin
9	Guidry Street	5	2604	25/21	A	between Hwy 24 & George St	South Terrebonne Estates / Bourg
4	Old Schriever Hwy (part)	5	2675	24	A	between Ducros Road & Broadway Avenue	Schriever /
7	Highridge Drive	5	3109	20	A	east off Hwy 315	Highridge Subd / Dularge
8	Bayouside Drive (# 7 part)	5	7825	18	A	between Chauvin Bridge & Toussant Foret Brid	Little Caillou / Chauvin
6	Bull Run Road (part)	5	12250	20	A	west off Hwy 311 to 594 Bull Run Road	Central Area /Gray
1	Miles Street (part)	4	85	25	A	east off Dunn St to Intracoastal Canal	Celestin, Honduras / Houma
5	Fourth Street (part)	4	120	18	A	west off Suthon Ave to dead end	Margaret Place / North Houma
8	Martin Street	4	180	18	A	first cross street off of Leve St off 5250 Hwy 56	Israel Martin / Chauvin
7	Sunrise Gardens (was David Dr)	4	224	20	A	at 131 Tina St	Sunrise Gardens / Dularge
9	X Street (Ward 6)	4	245	16	A	between Kennedy Dr & Royal St	Montegut Heights / Montegut / Ward 6
8	Trisha Street (was Palm Street)	4	262	18	A	between Jerry Ann St & Fanguy St	Fanguy / Chauvin
3	Grace Street (part)	4	311	18	A	at 6532 West Main to dead end (Asphalt Part)	Luby, Brent Place, Pine Ridge / West Hou
1	Redo Street	4	315	20	A	between Riley & Washington	Paragon Park / Dularge
4	Larue Street	4	345	18	A	2nd cross street off Marguerite Ave	Sunset Park Subdivision / Schriever
8	Libby Street	4	362	17	A	between Pellegrin St & Prosperity St	Milka Pelligrin # 1 / Chauvin
2	Alex Williams Lane (was Alex Lane)	4	386	12	A	at 7466 Main Street to Andrew St	West Side / Houma
8	Edna Street	4	392	17	A	west off Hwy 56 @ Box 5826	Augustin Authement / Chauvin
4	Joyce Street	4	408	18	A	between Mulberry St & Patrick Dr	Patrick LeBlanc #1 thru #6 / Schriever
1	Jude Street	4	460	18	A	between Williams St and Gulf Access Road	Edward E. Lewis & James C. Lewis / Dul
2	Vilcan Street	4	546	18	A	south off Hwy 20 in Chachoula Area	Vilcan / Chacahoula

Terrebonne Parish Road Priority List

Compiled By : Road Division

AS OF 4/6/2017

2012 DIST	STREET / ROAD NAME	SURF. RATING	LENGTH	WIDTH	SURF	STREET LOCATION	SUBDIVISION and / or VICINITY
9	Blue Jay Street (Ward 6) (was Jospehi	4	550	12	A	west off Crochetville Rd @ Box 900 in Ward 6	Montegut /
8	Anacin Street (part)	4	560	13	A	at 4853 Bayouside Dr to dead end	Smithridge / Little Caillou / Chauvin
4	Green Acres Drive (part)	4	675	20	A	west off Country Estates Dr to dead end	Country Estates, McClendon / Bayou Blue
7	Justin Avenue	4	676	20	A	east off 57 South of 4387 Hwy 57	Cane Break Court Subd / Grand Caillou
7	Liley Porche Circle	4	751	16	A	west Loop off of Dr. Beatrous Rd & back to Dr.	Dularge /
3	Betty Ann Street	4	795	17	A	between Marie Louise St & Fannie St	Edward Daigle, Leon Gilbert / Bayou Cane
8	Mimosa Street	4	882	20	A	west at 4740 Hwy 56 across fr Groc.Store	Mimosa / Upper Little Caillou
8	Willis Drive	4	889	19	A	between Linda Dr & Johanna Dr	Clearview / Chauvin
4	St. Julian Street (was St.Bridget St)	4	910	18	A	between Main Project Rd & Brunet Street	Wauban Subdivision / Schriever
4	Patrick Place (part)	4	997	17	A	south off Coteau Road to First Cross Street	Coteau Park # 1 / Coteau Area
7	Marjorie Street	4	1082	18	A	east off Hwy 57 at 5275 Address	A.J.Authement / Grand Caillou
9	South Louisiana Avenue (was Louisian	4	1089	20	A	between Hwy 55 & Cross St	Bon Terre Subd / Montegut
8	Trellis Avenue (Part) (was WILLIAM	4	1100	17	A	at 4815 Bayouside Dr to dead end	Smithridge / Little Caillou Area
3	Kenneth Street	4	1130	16	A	next street south of Michael St	Highland Park / Bayou Cane
9	St. Matt Street (was St. Peter St & Nor	4	1355	18	A	at 669 Hwy 55 to dead end in Ward 6	Alvin LeBlanc Subd / Bourg-Montegut /
8	Prosperity Street	4	1369	17	A	west at 5210 Hwy 56 to and past Thelma St.	Milka Pelligrin # 1 / Chauvin
3	Irma Street	4	1370	20	A	at 5350 West Main St to Charles St	Evergreen Heights / Bayou Cane
2	Clara Street	4	1432	18	A	at 1962 West Main St to Patricia Pl	Helen Park Estates / Schriever / Hwy 24
9	Reynold Street	4	1436	16/19	A	between Huey P Long Dr & Y Street	Montegut Heights Subd / Montegut / Wa
9	Susan Street	4	1453	18	A	north off Hwy 55 to dead end @ box 449	E.E. Henry / Montegut / Ward 6
8	Rouen Street	4	1754	18	A	at 4250 Hwy 56, 1st St. pass St. Louis Canal	Rouen Subd / Upper Little Caillou
9	St. Andrew Street (was Grace St)	4	1795	18/25	A	east off Guidry St to Nelo St	Nelo Hebert Subd / Bourg
8	Fanguy Street	4	2060	18	A	west at 5182 Hwy 56 to Ruth St	Fanguy / Chauvin
4	Old Hwy 659	4	2743	18	A	in front Schriever Post Office	Schriever / Service Rd @ Schriever Over
8	Blimp Road (part)	4	2772	26	A	off Clendenning Rd on Airbase to concrete port	AIRBASE / East Houma
4	Maplewood Drive	4	3224	20	A	north off Coteau Road	Maplewood / Coteau Area
4	Country Estates Drive	4	7374	24	A	between Hwy 316 / Bayou Blue & Hwy 660 / C	Bayou Blue / Coteau
6	Old Spanish Trail	4	7606	20	A	from Zimmer Rd east to Hwy 182 @ Gibson Bri	Gibson /
8	Bayouside Drive (# 6 part)	4	8357	18	A	between Giroir Dirt Pit Road & Chauvin Bridge	Little Caillou Area /
2	North Bayou Black Drive	4	16562	20	A	between Greenwood Bridge & Hanson Canal	Gibson
7	Shrimpers Row (part 3)	4	18530	18	A	between Combon Bridge & Buquet Bridge	Grand Caillou /
2	Bull Run Road (part)	4	35200	20	A	south off Hwy 20 @ Chacahoula to 594 Bull Ru	Chacahoula / Gray
5	Morrison Avenue (part)	3	100	18	A	north off Ninth Street to dead-end	Daigle Pl,HoumaBrick,Ray Robichaux / N
5	Third Street (part)	3	112	18	A	west off Suthon Ave to Dead End	Margaret Place / North Houma
5	Josephine Street (Part)	3	122	18	A	west off Suthon Ave to Dead End	Magaret Pl.,Viguerie Addition / North Hou
5	Fane Street (part)	3	123	18	A	west off Suthon Ave to dead end	Margaret Place / North Houma
2	North Thomas Street (was Thomas St	3	130	18	A	last cross street off Willowdale Dr	Willowdale Subd / Gray
3	Nella B Street (part) (was John St.)	3	187	16	A	first cross street off Michael St	Highland Park / Bayou Cane
1	Schley Street (part)	3	195	22	A	east off Dunn Street to Intracoastal Canal	Celestin, Honduras Addition / Houma
4	Branch Lane (was Fair Lane)	3	210	18	A	1st cross street off of Westfield Ave	Lazy Acres Subdivision / Gray
8	Lori Ann Street	3	213	18	A	first cross street off Donna Lee Dr	Lil Caillou Hghts / Upper little Caillou
8	Jacob Street	3	214	18	A	between Blaise St & Rhonda St	Village Heights / Upper Little Caillou

Terrebonne Parish Road Priority List

Compiled By : Road Division

AS OF 4/6/2017

2012 DIST	STREET / ROAD NAME	SURF. RATING	LENGTH	WIDTH	SURF	STREET LOCATION	SUBDIVISION and / or VICINITY
9	Sanders Street	3	232	17	A	between Thomas St & Louis St	Montegut Heights Subd / Montegut / Wa
4	Shady Lane	3	233	18	A	2nd cross street off Westfield St.	Lazy Acres Subdivision / Gray
9	Y Street	3	245	16	A	between Reynold St & Roland St	Montegut Heights / Montegut / Ward 6
7	Foxland Drive	3	250	18	A	last cross street at end of Lirette St / Stdn Man	Mandalay /
7	South Street	3	260	18	A	2nd cross Street off Lirette Street	Bayou Black Heights / Mandalay
8	Nicholas Street	3	265	18	A	at 119 Ja-Don Drive	Ja-Don Subd / Upper Little Caillou
8	Ruth Street	3	265	19	A	between Jerry Ann St & Fanguy St	Fanguy / Chauvin
7	Barbara Ann Street	3	292	20	A	last cross street off Tina St	Sunrise Gardens # 1 / Dularge
4	Roseland Boulevard	3	318	20	A	west off Hwy 24 to Dollie St at Overpass	Roseland Terrace / Schriever
8	Pauline Street (was Linda Lane)	3	331	20	A	between Micheal St & Rose Mary St	Faith Subd / Upper Little Caillou
1	Paragon Avenue (was Edward Dr)	3	348	20	A	last cross street off Riley Dr	Paragon Park / Dularge
7	Fur Street (part)	3	353	20	A	between Cane Break Ave & Justin Ave + ends	Cane Break Court Subd / Grand Caillou
8	Jody Drive	3	366	18	A	between Blaise St & Rhonda St	Village Heights / Upper Little Caillou
7	Doe Street	3	368	18	A	between Orange St & Marjorie St; plus ends	A. J. Authement / Grand Caillou
8	Yvonne Street	3	390	17	A	between Elvin St & Josephine St	Thibodaux Subd / Chauvin
3	Gilbert Street	3	414	18	A	between Edward St and Marie Louise St	Leon Gilbert / Bayou Cane
4	Dollie Street	3	423	18	A	1st cross street off Roseland Blvd	Roseland Terrace / Schriever
7	Anthony Street	3	432	18	A	2nd cross street off of Highridge Dr	Highridge Subd / Dularge
7	King Bayou Road	3	432	16	A	east off Shrimpers Row to Net Shop @ 6867	Dulac /
4	Helen Park Place (was Patricia Pl)	3	444	18	A	between Merian St & Clara & St Bridget St	Helen Park Subd / St./ Bridget Area
9	Ferry Lane	3	500	20/18	A	at Pontoon Bridge on Hwy 316 south to last dri	Bourg / Near Hwy 316 Pontoon Bridge
8	Beulah Street	3	521	20	A	at 5319 Bayouside Dr east to dead end	Little Caillou / Chauvin
9	Deroche Avenue (part)	3	524	18	A	southwest off Ferry Rd (ends at Cattle Guard)	Bourg / Near Hwy 316 Pontoon Bridge
4	Theresa Drive	3	530	18	A	cross Street off of Clausen & LeBouef	Fred LeBouef Subd / Schriever
8	Senior Citizen Street (was Linda Dri	3	535	19	A	at 5098 Hwy 56 to Willis Dr & Senior Citizen	Clearview / Chauvin
3	Jean Street (part)	3	536	18	A	between Deborah St & Daigle St	Pine Ridge # 4 / West Houma
6	North Bayou Black Drive (part)	3	552	20	A	between Blanchard Bridge & Hanson Canal	Bayou Black (Asph Side) /
8	Alex Lane	3	560	17	A	at 4801 Bayouside Dr to dead end	Smithridge / Little Caillou / Chauvin
3	Marcia Street	3	560	17	A	between Betty Ann St & Leon St	Edward Daigle / Bayou Cane
8	Van Street	3	561	16	A	at 4741 Bayouside Dr to dead end	Smithridge / Little Caillou Area
7	Chippy Lane	3	566	18	A	east off Hwy 57 to Swimming Pool & Park Area	Grand Caillou /
7	Pamela Ann Lane (was Duplantis Ln)	3	594	15	A	east off Hwy 57 at 5000 Address	Grand Caillou /
7	Badou Drive (was Recreation Dr)	3	602	18	A	east off Hwy 57 at 5141 Address	Grand Caillou
4	Marguerite Avenue	3	606	18	A	west off Hwy 24 to Larue St & Picou St	Sunset Park Subdivision / Schriever
4	Aaron Drive (part) (was Vine Dr)	3	614	20	A	west off of Bayou Gardens Dr to dead end	Tall Timbers / Coteau
4	Coulcrest Drive (part)	3	646	18	A	from Andry St to Darolina St	Landry-Gautreaux Subd / Thibodaux
8	Joy Street	3	652	17	A	off Duplantis St to Juanita St / Hwy 56	Highland Subd / Chauvin
9	Neal Lane	3	659	10	A	at 941 Hwy 55	Montegut /
9	Eldred Street	3	673	20	A	east off Guidry St to dead end	Nelo Hebert, South Terrebonne Estates /
4	Lyndenwood Drive	3	719	20	A	near 2164 Coteau Rd	Ridge Crest / Coteau Area
3	Alcee Street (was Kevin St)	3	760	18	A	south off Darlene St to end or Pr St	Allemand 0, 1, 2, 3, & 4 / Gray
9	Hotard Street	3	788	23	A	between St Andrew St & Hwy 24	Hotard Subd / Bourg

Terrebonne Parish Road Priority List

Compiled By : Road Division

AS OF 4/6/2017

2012 DIST	STREET / ROAD NAME	SURF. RATING	LENGTH	WIDTH	SURF	STREET LOCATION	SUBDIVISION and / or VICINITY
7	Aycock Street	3	796	19	A	east off Hwy 315	Dularge
2	Olivier Lane	3	850	13	A	east side off of Hwy 311	West Gray-Hwy 311
8	Myra Street	3	860	18	A	between Beverly St & Peltier Ave	Wilbert Peltier / Chauvin
4	Audubon Drive	3	895	22	A	north off East-Thib By-Pass to Nicholls St	Thibodaux
3	Fannie Street	3	900	18	A	at 5728 West Main St to Betty Ann St	Edward Daigle / Bayou Cane
9	Ledet Street	3	908	20	A	southwest at 1363 Point Au Chene Rd	Point Au Chene / Ward 6
4	Janabeth Street	3	910	18	A	south off Coteau Rd near Hwy 90	Kreole Heights / Coteau
4	Waubun Avenue	3	930	18	A	between Main Project Rd & Brunet Street	Wauban Subdivision / Schriever
7	El Paso Drive	3	938	26	A	between Winfield Blvd & Texas Ave	Mulberry / S/W Houma
2	Babin Street	3	950	11	A	east off Hwy 311 near Hwy 90	West Gray
4	Colonial Drive	3	966	18	A	at 499 W. Main St (Hwy 24) near Popes Parts	Meadwood Subd / Schriever
4	Crestwood Drive	3	1019	20	A	West off Hwy 316 to Adeline Dr	Brentwood Heights / Bayou Blue
7	Bobtown Circle	3	1040	14/20	A	east loop at 4488 Hwy 57	Bobtown / Grand Caillou
8	Blaise Street (part)	3	1055	18	A	between Bryan St & Jacob St	Village Heights / Upper Little Caillou
4	Horseshoe Road (South part)	3	1160	20	A	between Horseshoe East & Broadway Ave	Schriever Heights / Schriever
4	Coteau Juanita Street (was Juanita St)	3	1244	19	A	north off Coteau Road near Hwy 90	Coteau Subd / Coteau
4	Louisiana Drive (Part)	3	1326	18	A	at 286 West Main St (Hwy 20) next to Brown F	Landry-Gautreaux Subd / Thibodaux
9	Price Street	3	1337	18	A	between Hwy 55 & Cross St	William Price / Montegut / Ward 6
4	Westfield Avenue	3	1370	18	A	at 4502 W. Main to Sewer crossing at 308 Add	Lazy Acres Subdivision / Gray
9	Greenwood Street	3	1390	18	A	southwest off Hwy 316 to dead end	Greenwood Subd / Lower Bayou Blue
2	Mary Street	3	1400	17	A	between Carroll St & Merry Moss St	Gibson /
9	Victor LeBoeuf Street	3	1425	18	A	between Hwy 55 & Cross St	Victor Leboeuf # 0 & 1 / Montegut / War
2	Morris Porche Lane (was Porche Lane)	3	1437	18	A	west off Bayou Blue By-Pass Rd	Upper Bayou Blue Area /
3	Michael Street	3	1459	16	A	at 5384 West Main Street to Charles St	Highland Park / Bayou Cane
9	Old Oak Drive (was Oak Street)	3	1502	30	A	at 1191 Hwy 55 to cross street	Robichaux Subd / Montegut / Ward 6
9	Roland Henry Street (was Roland St.)	3	1650	16/20	A	at 1227 Hwy 55 to Y St	Montegut Heights Subd / Montegut / Wa
7	Broad Street	3	1675	20	A	off Southdown Mandalay Rd to dead end	Bislandtown, Voclain / Mandalay
8	Donna Lee Drive	3	1685	20	A	southwest off Hwy 56 At 4348 Address	Lil Caillou Hghts / Upper Little Caillou
8	Dwayne Street	3	1687	19/16	A	between Willis Dr & Brent St	Clearview / Chauvin
8	Mark Street	3	1688	16	A	between Willis Dr & Brent St	Clearview / Chauvin
9	Kevin Street (Part)	3	1709	18	A	southwest off Lower Country Drive	Grandview Heights / Bourg
9	Leger Street	3	1780	16/18	A	at 1239 Hwy 55 to Z Street	Montegut Heights / Montegut Ward 6
4	Shamrock Drive	3	1804	18	A	West off Hwy 316 to Shell/Country Estates Dr	Shramrock Park / Bayou Blue Area
8	Ja-Don Drive	3	1850	19	A	north off Bayouside Dr / west of Klondyde Rd &	Ja-Don Subd / Upper Little Caillou
6	Cypress Street	3	1884	20	A	between North St & Gibson Gardens St off De	Gibson Gardens Subd / Gibson-Deadwoo
4	Deadwood Road (East Portion)	3	1890	20	A	between Deadwood Bridge & Hwy 20 at East e	Gibson /
7	Tina Street	3	1928	20	A	southwest off Henry Clay (Dularge)	Sunrise Gardens / Dularge
1	Riley Drive	3	1940	20	A	east off Hwy 315 to Paragon Ave	Paragon Park / Dularge
1	Hidalgo Drive	3	1970	19	A	off Hwy 315 east to Flag Street	Fairfield Subd / Dularge
7	Texas Aveune	3	2004	26	A	between Cougar Rd & Waco Dr	Mulberry / S/W Houma
6	Hunter Street (was Louisiana Ave)	3	2052	18	A	at 1810 West Main St to Cock Rooster Farm	Hobartville Subd / Schriever / Hwy 24
6	Zimmer Road	3	2175	20	A	south off Hwy 90 to Old Spanish Trail	Zimmer (A.M.) Property / Gibson

Terrebonne Parish Road Priority List

Compiled By : Road Division

AS OF 4/6/2017

2012 DIST	STREET / ROAD NAME	SURF. RATING	LENGTH	WIDTH	SURF	STREET LOCATION	SUBDIVISION and / or VICINITY
4	Kraemer Street	3	2305	17	A	north of Coteau Rd / Hwy 660	Coteau Area /
2	Willowdale Drive	3	2520	20	A	at 3236 West Park Ave south of Hwy 316	Willowdale / Gray
4	Duplantis Street	3	2730	19	A	at 190 West Main St @ end of Canal Blvd to T	Thibodaux / ?
3	Westside Boulevard (South Side)(Part)	3	2925	20	A	at 6399 West Park Ave to Marie Drive	Westside Plaza / West Houma
7	Falgout Canal Road (part)	3	4272	20	A	between Navigational Canal & Shrimpers Row	Grand Caillou to Bayou Dularge
7	Mayfield Road	3	7195	20	A	at end Hwy 3011 at 9000 Blk Marker to Deade	Dulac /
4	St. George Road	3	7202	20	A	at 1499 west Main St (Hwy 24) to Back Project	Schriever / ?
7	Shrimpers Row (part 1)	3	7564	18	A	north from Bobtown Br to Deadend	Castle Guard,Oak Estates,Various Tract /
4	Back Project Road	3	9592	20	A	south off Hwy 20 to end past Isle of Cuba	Schriever
9	Crochetville Road (Part) (Ward 6)	3	10892	20	A	off Hwy 58 south to shell portion	Magenta Estates West / Montegut
6	Southdown Mandalay Road (Part 1)	3	12167	20	A	west off St. Charles to Dist line east of Cannon	Summerfield # 6,9,10,12 etc / S/W Hou
8	Bayouside Drive (# 5 part)	3	13014	18	A	between Sarah Bridge (Hwy 58) & Giroir Dirt Pi	Little Caillou / Chauvin
7	Shrimpers Row (part 4)	3	13631	18	A	Buguet Bridge South To Deadend	Grand Caillou /
7	Southdown Mandalay Road (Part 2)	3	15466	20	A	between Savanne Rd & Dist line east of Canno	Mandalay /
2	Deadwood Road (West Portion)	3	16975	20	A	between Deadwood Bridge & Hwy 20 @ R/R u	Gibson /
2	North Bayou Black Drive (part)	3	20811	20	A	between Jarvis Bridge & Greenwood Bridge	Gibson /
3	Yvette Street	2	60	20	A	first cross street off Irma St to the Left	Evergreen Heights / Bayou Cane
4	Gamma Street (part)	2	70	20	A	last cross street north off Maplewood Dr to the	Maplewood / Coteau Area
5	First Street (part)	2	120	18	A	west off Suthon Ave to dead end	Margaret Place / North Houma
2	Andrew Street (part)	2	121	20	A	west off Morgan St	West End, Parr's, Elizabethtown / Houma
2	Andrew Street (part)	2	122	20	A	between Antoine St & Alex Lane	West End, Parr's, Elizabethtown / Houma
5	Vera Street (part)	2	128	18	A	west off Suthon Ave to Dead End	Magaret Pl.,Viguerie Addition / North Ho
8	Travis Street	2	130	16	A	south off Juanita St	Highland Subd / Chauvin
1	Point Street (part)	2	170	20	A	east off Dunn St to Intracoastal Canal	Honduras, Klingman, Newtown, Gabasse,
4	Beta Street (part)	2	175	17	A	last cross street off Kramer St	Coteau /
3	Charles Street	2	180	20	A	2nd cross street off Irma St	Evergreen Heights / Bayou Cane
5	Franklin Avenue (part)	2	182	18	A	north off Eighth St to dead end	Daigle Place / North Houma
1	Bourg Street (part)	2	195	18	A	east off Dunn St to Intracoastal Canal	Celestin, Honduras / Houma
1	Huron Street	2	202	18	A	between Hidalgo & Washington	Fairfield Subd / Dularge
3	Daigle Street (part)	2	227	18	A	between Ann Carol St & Jean St	Pine Ridge, Trinidad Estates / West Hou
4	Carmalite Street	2	227	18	A	1st cross street off Marguerite Ave	Sunset Park Subdivision / Schriever
5	School Street (part)	2	228	19	A	east off Dunn Street to Intracoastal Canal	Angers,Boudreaux,Gabasse,Klingman,&
9	Z Street	2	236	16	A	between Thomas St & Louis St	Montegut Heights / Montegut / Ward 6
4	Dorothy Street	2	236	18	A	north off Clifton Dr	Albert Hue / Schriever
8	Samuel Street	2	254	20	A	between Willow St & Cindy Dr	Sunny Acres / Upper Little Caillou
6	Gibson Gardens Street (part) (was Nor	2	260	20	A	west off Deadwood Rd to Cypress St	Gibson Gardens / Gibson-Deadwood
9	Rec Five Street (Part) (was Anne Str	2	261	18	A	between Guidry St & Second Street	South Terrebonne Estates, Hortard / Bour
4	Helen Street	2	261	18	A	between Sandy St & Dollie St	Roseland Terrace / Schriever
9	Frontlawn Street (was Franklin St)	2	263	18	A	between Gaudet Dr & Lecompte Dr	Frontlawn Terrace / Bourg
1	Neron Street	2	265	18	A	north off Hidalgo Dr (Dularge)	Fairfield Subd / Dularge
8	Elvin Street	2	266	16	A	between Suzie St & Yvonne St	Thibodaux Subd / Chauvin
4	Irene Street	2	267	18	A	between Dollie St & Sandy St	Roseland Terrace / Schriever

Terrebonne Parish Road Priority List

Compiled By : Road Division

AS OF 4/6/2017

2012 DIST	STREET / ROAD NAME	SURF. RATING	LENGTH	WIDTH	SURF	STREET LOCATION	SUBDIVISION and / or VICINITY
7	Trosclair Lane	2	279	18	A	east off Shrimpers Row	Dulac /
2	Levytown Street	2	280	18	A	north off Hwy 311 to Octavia St	Levy, Urle Gros / Schriever-St. Bridget
2	Ingram Street (was Third St)	2	281	16	A	north off Hwy 311 to Octavia St	Levy, Urle Gros / Schriever-St. Bridget
8	Johanna Drive	2	284	19	A	west at 5126 Hwy 56 to Willis Dr	Clearview / Chauvin
9	Justin Street	2	288	18	A	between Gaudet Dr & LeCompte Dr	Frontlawn Terrace / Bourg
7	Bobtown Bridge Road	2	292	18	A	at Bobtown Bridge off Hwy 57	Grand Caillou /
3	Terry Street	2	293	17	A	first cross street between Chauff & Elgin Street	B & D Subd / Bayou Cane
4	Hailey Street	2	300	20	A	1st cross street Between Turner St & Dara Lyn	Ferrantello S/D, Schriever, Hwy 24
4	Malcom Street (was Hotard Street)	2	307	18	A	between Mulberry St & Patrick Dr	Patrick LeBlanc #1 thru #6 / Schriever
4	Monroe Street (part)	2	342	18	A	between Louisiana Dr and Darolina St	Landry-Gautreaux Subd / Thibodaux
4	North Stella Place (was Stella Place	2	345	18	A	north off of Justine Street	Sunset Park Subdivision / Schriever
4	Willene Street	2	345	20	A	back cross street, between Turner St & Dara L	Ferrantello S/D, Schriever, Hwy 24
8	Avenue J	2	350	20	A	between Micheal St & Rose Mary St	Faith Subd / Upper Little Caillou
4	Lucy Street	2	391	18	A	between Hue St & Clifton St and part north of	Albert Hue / Schriever
9	French Street (Ward 6) (was Mildred St	2	420	30	A	between Old Oak St & Cypress Grove St	Arcement, Cypress Grove / Montegut
8	Tammy Street (was Duplantis St)	2	432	17	A	west at 5980 off Hwy 56 to Joy St	Highland Subd / Chauvin
4	Adeline Drive	2	464	18	A	cross street off Berwood Dr & Crestwood Dr	Brentwood Heights / Bayou Blue
7	Cyprien Drive	2	470	18	A	south off of Falgout Canal Road	Theriot /
9	South Boquet Street (was Boquet St)	2	488	16	A	at 1416 Hwy 665 (Street to Water Tower) Poin	Point Au Chene / Ward 6
4	Sandy Street	2	488	18	A	between Irene St & Helen St	Roseland Terrace / Schriever
7	Paul Drive	2	489	18	A	east off Hwy 57 near 4880 Address	Paul Bonvillan # 1 & 2 / Grand Caillou
9	N.J. Bourg Lane (was Bourg Lane)	2	510	18	A	at 831 Hwy 55 / Montegut in Ward 6	Montegut / Ward 6
8	Merle Street	2	523	20	A	west at 4588 Hwy 56 side of Fire Sta	Central Heights / Upper little Caillou
8	Juanita Street	2	540	17	A	west off Joy St to dead end	Highland Subd / Chauvin
1	Williams Street (part)	2	550	18	A	east off Hwy 315	Edward E. Lewis & James C. Lewis / Dul
2	Kelsi Drive (was Park Drive)	2	575	18	A	off Main Project to Schriever Gym & Recreatio	Schriever /
7	Evest Street (was Lois St)	2	580	18	A	at 7331 Hwy 57 Grand Caillou Rd (Next to Old	Evest Voisin / Grand Caillou
2	Fellowship Lane	2	583	15	A	at 1989 Hwy 311 near Hwy 90 Overpass	Gray-Hwy 311 / at Baptist Church
7	Panda Lane (was Scott St)	2	600	20	A	east off Hwy 57 at 4943 Address to Levee	Grand Caillou /
9	George Street	2	603	20	A	east off Texas Gulf Rd to Second St	South Terrebonne Estates / Bourg
2	Merry Moss Street (was Moss Street)	2	619	19	A	between Mary St & North Bayou Black Dr	Gibson /
7	Bayou Guillaume Road (part)	2	630	18	A	west off Shrimpers Row to shell part	Grand Caillou /
9	B and B Street (Ward 6)	2	630	11	A	west off Crochetville Rd @ Box 874 in Ward 6	Montegut
4	Bellwood Drive (part)	2	641	20	A	west off Country Estates Dr to dead end	Country Est, McClendon / Bayou Blue
9	Lloyd Street (was Pellegrin St)	2	707	19	A	north off Hwy 55 (In Ward 6)	Lois Pelligrin Authement Subd / Montegut
8	Clearview Drive (was June St)	2	717	19	A	between Mark St & Christine St + dead ends	Clearview / Chauvin
3	Paulette Street (part)	2	734	20	A	at 5546 West Park Ave to Euclid Street	Green Acres, Oakshire 2 & 3 / Bayou Ca
3	Leon Street	2	760	17	A	between Marie Louise St & Fannie St	Edward Daigle / Bayou Cane Area
9	Hope Street	2	761	20	A	southwest off Lower Country Drive	Bourg /
7	Onezia Street	2	765	16	A	east & west off Shrimpers Row	A.J.Authement / Grand Caillou
5	South Hollywood Road (part #1)	2	775	48	A	between Tunnel Blvd & West Main St	Houma /
3	Elgin Street	2	780	18	A	at 5774 West Main St to Terry St	B & D Subd / Bayou Cane

Terrebonne Parish Road Priority List

Compiled By : Road Division

AS OF 4/6/2017

2012 DIST	STREET / ROAD NAME	SURF. RATING	LENGTH	WIDTH	SURF	STREET LOCATION	SUBDIVISION and / or VICINITY
4	Darolina Street	2	783	18	A	between Monroe St & Coulcrest Dr	Landry-Gautreaux Subd / Thibodaux
9	Elizabeth Lirette Street (Ward 6) (was	2	804	18	A	at 541 Hwy 55 to shell part	Roland Henry Tr.Pk,Lirette,E. Ellender/Mo
8	Thelma Street	2	807	17	A	between Prosperity St & 3 lots pass Fanguy	M. Pelligrin #1 & Fanguy 0 & 1 / Chauvin
7	Dover Drive (was Darlene Dr)	2	811	18	A	1st block North of Highridge Dr	Highridge Subd / Dularge
3	Chauff Street	2	851	17	A	at 5752 West Main St to Terry St	B & D Subd & Amy Subd / Bayou Cane
4	Eustice Street	2	860	19	A	south off Coteau Rd/ Hwy 660	Eustice Pitre / Coteau Area
9	Recreation Drive	2	871	32/40	A	between Hwy 55 & Cross St	Montegut / Ward 6
4	Majik Street (was Evelyn Street)	2	882	16	A	south off Coteau Rd near Hwy 182	Trahan / Coteau Area
9	South Legion Drive (was Legion Dr)	2	885	18	A	between Hwy 55 & Cross St	Montegut / Ward 6
4	St. Anne Drive (part)	2	888	18	A	between Main Project Rd & Brunet Street	Wauban Subdivision / Schriever
1	Washington Street	2	916	18	A	east off end of Neron Street	Fairfield Subd / Dularge
4	Hwy 24 / Parish Road	2	920	24	A	between Hwy 20 @ Overpass north to end @	Schriever /
9	Huey P. Long Drive (Ward 6)	2	925	19	A	between Louis Dr & Kennedy Dr	Montegut Heights / Montegut
3	Marie Louise Street	2	937	18	A	at 5628 West Main Street to Betty Ann St	Edward Daigle / Bayou Cane
7	El Paso Blvd	2	950	20	A	south off Bayou Black/Hwy 90 to Winfield Blvd	Mulberry / S/W Houma
9	Chad Drive	2	958	18	A	1st cross street off Greenwood Dr / off Hwy 31	Greenwood Subd / Lower Bayou Blue
9	Nate Lane (was Belanger Lan	2	960	14	A	off south side of Country Dr toward the woods	Bourg /
7	Houston Avenue	2	962	24	A	between Winfield Blvd & Texas Ave	Mulberry Hgts # 1 & 3 / S/W Houma
7	Indigo Street	2	982	18	A	east & west off Shrimpers Row	A.J.Authement # 3,Add #1 / Grand Caillou
7	Avet Street	2	1021	20	A	east off Hwy 57 at 5342 Address	Avet Subd / Grand Caillou
8	Sunny Acres Street (was Willow Stree	2	1026	20	A	west at 4734 Hwy 56 to Timothy St	Sunny Acres / Upper Little Caillou
8	Napa Street (part) (was Roosevelt St	2	1028	18	A	west at 5464 Hwy 56 to dead end	Chauvin / ?
9	Montegut Street	2	1047	18	A	between Hwy 55 & Cross St	Montegut / Ward 6
8	Rhonda Street	2	1057	18	A	between Bryan St & Jacob St	Village Heights / Upper Little Caillou
9	Hawky Lane	2	1066	14	A	east off Texas Gulf Rd near Box 330	Horace Boquet / Bourg
4	Sharlene Street (part)	2	1074	17	A	north off Coteau Road to Dead End	Henry (RUFFIN) Subd / Coteau area
7	Dallas Drive	2	1087	24	A	between Winfield Blvd & Texas Ave	Mulberry / S/W Houma
7	Austin Drive	2	1130	25	A	between Winfield Blvd & Texas Ave	Mulberry Subd / S/W Houma
7	Rocky Road	2	1150	18	A	east off Hwy 315 south of Paul Vice Bridge	Rocky Road Development / Dularge
7	Rose Street	2	1150	18	A	east off Hwy 57 at 5363 Address	Babin Subd / Grand Caillou
2	Gray Street	2	1242	16	A	at 3120 West Main St to dead end	Beatieville / Gray Hwy 24
9	Beth Ann Avenue (Ward 6) (was Canal	2	1255	30	A	at 1159 Hwy 55 to cross street	Guidry Subd / Montegut
2	Octavia Street	2	1302	16	A	off of 1st, 2nd & 3rd St's off Hwy 311	Urle Gros # 1 / Schriever
9	Royal Street	2	1356	16/19	A	between Huey P Long Dr & X Street	Montegut Heights Subd / Montegut / Wa
4	Fernwood Drive (East - Part)	2	1381	18	A	east off Country Estates Dr to turnaround @ de	Coteau Bleu / Bayou Blue Area
8	Hancock Road	2	1430	22	A	between Grand Caillou Rd & Cummins Rd	AIRBASE / S/E Houma
8	Calloway Road	2	1432	18	A	between Moffet Rd & Boundary Rd	AIRBASE - Rodeo Arena / East Houma
9	Arcement Street (Ward 6)	2	1502	18	A	between Hwy 55 & French St & east to dead e	Arcement Subd. / Montegut
4	Lola Street	2	1502	18	A	next street south of Westfield St.	Lazy Acres Subdivision / Gray
1	Cajun Road (was Section Public Rd)	2	1520	20	A	west off South Van to Intracoastal Canal	Houma /
9	Kennedy Drive (Ward 6)	2	1585	16/20	A	between Hwy & X Street	Montegut Heights / Montegut
4	Dana Lynn Street	2	1586	20	A	Between Marsalise St & Willene St	Ferrantello S/D, Schriever, Hwy 24

Terrebonne Parish Road Priority List

Compiled By : Road Division

AS OF 4/6/2017

2012 DIST	STREET / ROAD NAME	SURF. RATING	LENGTH	WIDTH	SURF	STREET LOCATION	SUBDIVISION and / or VICINITY
9	Cross Street (part) (Ward 6)	2	1763	19/30	A	between Montegut St & Oak St	Montegut /
4	Turner Street	2	1773	20	A	Between Marsalise St & Willene St, and dead	Ferrantello S/D, Schriever, Hwy 24
7	Alex Street	2	1780	20	A	south off Constance St to end past Sandra St	Plantation Gardens / S/W Houma
8	Rose Mary Avenue	2	1784	20	A	from Center of Faith St South to Avenue J	Faith Subd / Upper Little Caillou
4	North Terrebonne Drive	2	1785	20	A	at 4182 West Main across from. H. L. Bourgeoi	North Terrebonne Heights / Gray
8	Judith Street	2	1840	19	A	at 5306 Hwy 56 to end pass Rudy St	Calvin Martin # 1 & 2 / Chauvin
8	Jane Street	2	1842	19	A	at 5314 Hwy 56 to end past Rudy St	Calvin Martin # 0 & 2 / Chauvin
7	Winfield Boulevard . (Part)	2	1855	26	A	between Cougar Drive & Waco Drive	Barrios, Mulberry / S/W Houma
4	Broadway Avenue (part)	2	1889	20	A	west off old Hwy 20-Along R/R Tracks	Schriever /
4	Rochelle Villa Street	2	1910	20	A	West off Hwy 316 to Dead End	Rochelle Villa Subdivision / Gray
4	Ducros Road	2	1960	18	A	at 799 West Main St. (Hwy 20) -North side Sch	Ducros Plantation / Schriever
8	Bart Street	2	2223	20	A	east off of Jeff Dr to Ron St	LaCache Estates Subdivision / Bourg
3	Idlewild Drive (part)	2	2480	20	A	at 5699 West Park Ave (asphalt portion to Vica	Idlewild # 0 & 1 / West Houma
2	Fandal Street	2	2551	18	A	south off Hwy 20 back to 20 @ bridge over Tig	Gibson /
4	Idlewild Drive (part)	2	2690	20	A	between Vicari St & St. Thomas St	Idlewild # 0 & 1 / West Houma
8	Boundry Road	2	2700	18	A	north off Grand Caillou Rd to Calloway	AIRBASE / to Recreation Dept / East Hou
3	Westside Boulevard (North Side) (Part)	2	2925	20	A	at 6399 West Park Ave to Marie Drive	Westside Plaza / West Houma
1	Gulf Access Road (was Crozier Rd)	2	3015	20/22	A	at 324 Hwy 315	Paragon Industrial Park / Dularge
4	Bayou Gardens Drive	2	4964	20	A	south off Coteau Rd to dead end	Tall Timbers Subd / Coteau
2	North Bayou Black Drive (part)	2	5575	20	A	between Donner Canal & Caroll St @ Gibson	Bayou Black (Asph Side) /
1	Old Bayou Dularge Road	2	6095	20	A	west off Hwy 315 (Dularge)	Dularge /
9	Country Drive (part)	2	7274	18	A	between St Ann Bridge to Klondyke Bridge	Bon Terre Est., Greenacre Estates, Vario
8	Bayouside Drive (# 3 part)	2	7543	20	A	between Concrete Part & Duplantis Bridge	Bayouside Est. etc / Bourg - Upper Little
2	Azalea Drive	2	7888	18	A	south loop off Hwy 20 at Donner, La.	Donner
9	Lower Country Drive	2	11179	20	A	off Klondyke Rd south to Aragon Rd	Bourg-Montegut / Various
2	North Bayou Black Drive (part)	2	13765	20	A	between Donner Canal & center of Jarvis Bridg	Gibson-Hanson /
7	Four Point Road (part)	2	26275	20	A	south off Hwy 3011 to Shell @ Boat Launch	Dulac /
5	Alma Street (part)	1			A	PRIVATE-south off N. Hollywood Rd to Sheriff	West Houma
3	Rue Roxanne (part)	1	60	30	A	first cross street east of West Park	Idlewild / West Houma
3	Rue Roxanne (part)	1	100	14	A	first cross street east of West Park	Idlewild / West Houma
4	Monroe Street (part)	1	125	18	A	north off Louisiana Dr to Ditch	Landry-Gautreaux Subd / Thibodaux
4	Coulcrest Drive (part)	1	130	18	A	south off Darolina St	Landry-Gautreaux Subd / Thibodaux
4	Andry Street	1	140	18	A	east off North End of Coulcrest Dr	Landry-Gautreaux Subd / Thibodaux
1	Bond Street (part)	1	140	20	A	east off Dunn St to Intracoastal Canal	Celestin, Honduras Townsite / Houma
8	Marlin Street	1	145	17	A	between Hwy 56 & Harold St	Thibodaux Subd / Chauvin
4	Sara Street	1	148	18	A	north off Clifton St to End at Ditch	Albert Hue / Schriever
4	Monroe Street (part)	1	154	18	A	south off Darolina St to dead end	Landry-Gautreaux Subd / Thibodaux
9	Terrace Street (was Firmin St)	1	164	18	A	between Gaudet Dr & LeCompte Dr	Frontlawn Terrace # 2 / Bourg
5	Wright Avenue (part)	1	165	18	A	north off Eighth St to Dead End	Daigle Place, Wright Place / North Houm
1	Eugene Street	1	167	18	A	north off Acadian Dr to dead end @ Tunnel Blv	S/E Houma /
4	Bellwood Drive (part)	1	175	12	A	east off Country Estates Dr to dead end	Country Est, McClendon / Bayou Blue
3	Tanya Street (part)	1	178	20	A	south off Ann Carol St to dead-end	Pine Ridge / West Houma

Terrebonne Parish Road Priority List

Compiled By : Road Division

AS OF 4/6/2017

2012 DIST	STREET / ROAD NAME	SURF. RATING	LENGTH	WIDTH	SURF	STREET LOCATION	SUBDIVISION and / or VICINITY
7	Buquet Bridge Road	1	195	24	A	at Buquet Bridge off Hwy 57	Dulac /
8	Bryan Street	1	211	20	A	between Blaise St & Rhonda St	Village Heights / Upper Little Caillou
6	South Street	1	218	20	A	west off Deadwood Rd to Cypress St	Gibson Gardens Subd / Gibson
4	Green Acres Drive (part)	1	220	18	A	east off Country Estates Dr to Shell Part (Shell	Country Estates, McClendon / Bayou Blue
9	Lapointe Street (was Wood Street)	1	221	18	A	between LeCompte St & Gaudet Dr/Bourg	Frontlawn Terrace # 2 & 3 / Bourg
1	Dewey Street (part)	1	224	20	A	east off Dunn Street to Intracoastal Canal	Celestin, Honduras, Daspit, / Houma
4	St. Thomas Street	1	225	20	A	last street off Idlewild Drive	Idlewild # 1 / West Houma
7	Old Bridge Road (part) (Old Hwy 57)	1	230	20	A	Old Hwy 57 to Bayou Dulac	Dulac /
9	Hope Farm Road (part)	1	235	16	A	north off Point Au Chene Rd to shell part	Bourg-Point Au Chene /
7	Plantation Gardens Drive (was Gail Dri	1	242	21	A	south off Bayou Black/Hwy90 to Constance St	Plantation Gardens / S/W Houma
7	Theriot Voisin Bridge Road (was Dr Be	1	260	20	A	cross over section to Marina (Excluding Brid	St. Eloi, Marmande / Dularge
8	Village Drive	1	263	20	A	west at 4774 Hwy 56 to Bryan St	Village Heights / Upper Little Caillou
8	Harold Street (was Josephine St)	1	271	16	A	between Suzie St & Yvonne St	Thibodaux Subd / Chauvin
2	Odesser Street (was First St.)	1	271	16	A	north off of Hwy 311	Levy, Urle Gros / Schriever
8	Faith Street	1	287	20	A	west at 4548 Hwy 56 to Micheal & Rose Mary	Faith Subd / Upper Little Caillou
8	Wood Street	1	293	17	A	between Judith St & Jane St	Calvin Martin # 0 & 1 / Chauvin
4	Justine Street	1	320	18	A	between Carmelite St and Larue St	Sunset Park Subdivision / Schriever
4	Marsalise Street	1	344	20	A	off Ferrantello Blvd Between Turner St & Dara	Ferrantello S/D, Schriever, Hwy 24
8	Vin Street	1	360	18	A	between Hwy 56 & Hugh St Martin Dr	Boudreaux Canal /
9	Bayou Belle Street (was Belanger St)	1	363	12	A	off north side of Country Dr toward the Bayou	Bourg /
1	Silver City Street	1	394	18	A	east off Barrow St to Gautreaux St	Houma /
9	Mimosa Lane	1	403	15	A	west off of at 928 Crochetville Rd	Montegut / Ward 6
7	Old Combon Road (was Combon Br.	1	414	18	A	east off Shrimpers Row to Byu @ old Bridge	Grand Caillou /
7	Hooper Lane (part)	1	424	18	A	north off Hwy 3011	Dulac /
8	F.O.P. Court	1	430	18	A	City of Houma - at 2299 Berry Rd	AIR BASE / S/E Houma
7	Missy Street	1	437	19	A	between Sandra St & Dale St	Plantation Gardens / S/W Houma
9	Pam Drive	1	445	20	A	between Bayouside Drive & Chase Drive	Bayou Country Estates Subd / Bourg Are
9	Nolan Street (part) (was Church St.)	1	462	18	A	at 4357 Hwy 24 in Bourg by church	St. Ann Church / Bourg
8	Rudy Street	1	468	19	A	between Jane St & Judith St + dead ends	Calvin Martin / Chauvin
9	Point Barre Road	1	470	18	A	east off Hwy 55	Montegut / Ward 6
4	Albert Street	1	494	18	A	north off Carol St past Clifton St	Albert Hue / Schriever
7	Consuello Street	1	520	20	A	between Alex St & Edith St	Plantation Gardens / S/W Houma
7	Marion Drive	1	520	19	A	between Alex St & Edith St	Plantation Gardens / S/W Houma
7	Dale Street	1	522	19	A	between Alex St & Edith St	Plantation Gardens / S/W Houma
7	Diane Street	1	522	20	A	between Alex St & Edith St	Plantation Gardens / S/W Houma
7	Constance Street	1	534	20	A	between Alex St & Edith St	Plantation Gardens / S/W Houma
7	Sandra Street	1	535	19	A	between Alex St & Edith St	Plantation Gardens / S/W Houma
4	Ferrantello Boulevard	1	546	28/20	A	west off La 24 south, north of Hwy 311, to Mar	Ferrantello S/D / Schriever / Hwy 24
4	Vine Street	1	572	18	A	south Off Hwy 20 to Mulberry Street	Patrick LeBlanc #1 thru #6 / Schriever
1	Spencer Road	1	630	12	A	east off Hwy 315	Crozier area / Dularge
4	Bald Cypress Street (part) (was Moss S	1	645	17	A	west loop off Bayou Gardens Dr to dead end	Tall Timbers / Coteau
9	Ellen Lane	1	646	16	A	at 959 Hwy 55 / Montegut	Montegut /

Terrebonne Parish Road Priority List

Compiled By : Road Division

AS OF 4/6/2017

2012 DIST	STREET / ROAD NAME	SURF. RATING	LENGTH	WIDTH	SURF	STREET LOCATION	SUBDIVISION and / or VICINITY
7	Blue Guidry Street (was Guidry St)	1	650	14	A	at 384 Hwy 315	Dularge /
1	Celestine Street (was White St)	1	723	12	A	east off Hwy 315	Crozier area / Dularge
7	Verdin Street	1	732	16	A	east & west off Shrimpers Row	Grand Caillou /
8	City Park Streets	1	786	18	A	City of Houma -Park Roads	AIRBASE / East Houma
7	Teles Street (was LeBouef Dr)	1	850	20	A	west off Shrimpers Row @ Box 4599	Teles Lebouef etals / Grand Caillou
9	South Roosevelt Drive (part) (was Roo	1	863	19	A	between Kennedy Dr & Thomas St	Montegut Heights Subd / Montegut / Wa
9	Casey Drive	1	866	20	A	between Chase Dr & Mandie Dr	Bayou Country Estates Subd / Bourg
8	Berry Court	1	876	18	A	City of Houma - at 133 Moffet Road to Park	AIRBASE / East Houma
9	Mill Site Road	1	894	16	A	from Hwy 58 south to dead end	Montegut Millsite Subd / Montegut / War
7	Nick White Lane	1	910	19	A	at 7249 Hwy 57 across from Resturant	Eva Fanguy White / Grand Caillou
8	Mccord Road	1	910	20	A	west off Moffet Rd to TARC area on Air Base	AIRBASE / S/E Houma
2	Elsewhere Lane	1	940	12	A	across railroad tracks off Babin Lane near Hwy	West Gray-Hwy 311 /
4	Benoit Crossing Street	1	1042	12	A	across railroad tracks near Donner	Donner-Chacahoula /
4	Hebert Street	1	1091	17	A	north off Coteau Road to Willis St Turnaround	W. J. Hebert / Coteau Area
4	Clifton Street	1	1207	18	A	west off Project Rd to Albert St	Albert Hue / Schriever
4	Brunet Street (part)	1	1214	18	A	south off Hwy 20 past St. Anne St	Wauban Subdivision / Schriever
4	Fernwood Drive (West - Part)	1	1255	18/20	A	west off Country Estates Dr to dead end	Timber Estates / Bayou Blue Area
9	Dennis Street	1	1260	18	A	near 1346 Hwy 665 / Point Au Chene	Thomas Naquin / Point Au Chene
2	Greatwood Street (was G St)	1	1310	28	A	last cross street going South off Linda Ann Ave	South of Suburban Estate Subd (OFF OF)
9	Rec Five Street (Part) (was Anne Str	1	1513	18	A	between Nelo St & Second Street	Nelo Hebert / Bourg
9	Mandie Drive	1	1615	20	A	between Chase Dr & Chase Dr	Bayou Country Estates Subd / Bourg Are
9	Lecompte Drive	1	1750	18	A	north off Hwy 24 to Wood St	Frontlawn Terrace # 0,1, & 2 / Bourg
7	Edith Street	1	1800	20	A	south off Constance St to end past Sandra	Plantation Gardens / S/W Houma
7	Coast Guard Road	1	1802	18	A	north of Hwy 3011 to Coast Guard Station	Dulac /
4	Hamner Drive	1	1836	20	A	south off Greenacres past Bellwood Dr	McClendon / Bayou Blue Area
1	West Street	1	1900	25	A	between East Main & St Joseph St	Barrowtown / East Houma
9	Gaudet Drive	1	1976	18	A	north from Justin St to 3 houses past Wood	Frontlawn Terrace / Bourg
7	Orange Street	1	2068	18	A	east Off 57 Dead end at Levee System	A.J.Authement / Grand Caillou
4	Mulberry Street	1	2208	21	A	west off Back Project to Vine St	Patrick LeBlanc #1 thru #6 / Schriever
7	Concord Road	1	2295	20	A	west off South end of Country Club Dr	Under Dularge Br. @ Intracoastal / Houm
8	Aviation Road	1	2800	21	A	from Hwy 24 south to dead end at runway	AIRBASE / East Houma
9	Chase Drive	1	2812	20	A	from Country Dr to circle past Mandie Dr	Bayou Country Estates Subd / Bourg
3	Royce Street	1	2972	18	A	at 5018 West Park Ave to dead-end	Allemand 0, 2, 4, 5, & 6 / Gray
8	City Park Loop(circle of park)	1	3600	12	A	City of Houma - City Park	AIRBASE / East Houma
4	Waterplant Road (Part)	1	4120	22	A	between Martinez Road & Bayou Blue By-Pass	St Bridget Area / Bayou Blue Area
4	Patrick Drive	1	4410	18	A	between Palmetto St & Joyce St	Patrick LeBlanc #1 thru #6 / Schriever
2	South Bayou Black Drive	1	5120	18	A	east off Hwy 182 at bridge / Gibson	Gibson /
7	Shrimpers Row (part 2)	1	15840	18	A	between Bobtown Bridge & Combon Bridge	Grand Caillou /
1	Honduras Street (part)	0	185	18	A	east off Dunn Street to Intracoastal Canal	Van Place, Marcel Place / Houma
5	High Street (part)	0	210	18	A	east off Dunn St to Intracoastal Canal	Honduras Townsite, Winder Addition / Ho
8	Ron Street	0	1010	20	A	east off of Jeff Dr to dead end circle	La Cache Estates Subdivision / Bourg
2	Marina Drive	0	1450	24	A	at 5393 Hwy 182 @ Bayou Black Marina (Bac	Big Bayou Black /

Terrebonne Parish Road Priority List

Compiled By : Road Division

AS OF 4/6/2017

2012 DIST	STREET / ROAD NAME	SURF. RATING	LENGTH	WIDTH	SURF	STREET LOCATION	SUBDIVISION and / or VICINITY
2	Oak Forest Drive	0	1582	20	A	off Hwy 182 / Gibson area	Oak Forest (REVISED) / Gibson
8	Jeff Drive	0	2603	20	A	between Bayouside Dr and Country Dr	La Cache Estates Subdivision / Bourg
8	Thompson Road	0	7189.03	24	A	off Hwy 56 west to Bayou Chauvin	East Houma / Bayou Little Calliou
1	Thompson Road	0	7248.52	24	A	off Hwy 57 east to Bayou Chauvin	East Houma / Bayou Grand Calliou
7	General Grant Street (part)	10	1058	25	C	between Holly Grove Ave & Barrios Ave	Barrios #2, McClendon / S/W Houma
3	G Street (part)	10	1293	18/22	C	between Kenney St & Douglas Dr	Broadmoor, Broadmoor Heights / West H
7	South Street	10	1619	25	C	between Rosewood Dr & Beauregard St	Barrios / S/W Houma
1	Morningside Drive	10	1810	30	C	between Lafayette St & Barrow St	Crescent Park / Houma
6	South Moss Drive	10	1824	25	C	between Levee Dr & Windward Dr.	Southdown West # 0,1,3 / S/W Houma
5	St. Louis Street	10	1848	18	C	at 7384 Park Ave to dead-end	Cenac-Wurzlowl, Wolff / North Houma
3	Enterprise Drive (West part)	10	1864	24	C	between Corporate Dr & Martin Luther King Blv	Corporate Area / Houma
3	Lincoln Street	10	1888	18	C	between Vicari Street and Euclid Street	Hampton Place / Bayou Cane
7	Barrios Avenue	10	1890	30	C	between Hwy 90 / Bayou Black & South St	Barrios Subd / S/W Houma
1	Aycock Street	10	1956	36	C	between Point St & Bonvillain St	Deweyville, Honduras Townsite / Houma
7	Fern Street	10	2108	30	C	between Holly Grove Ave & Glendale Ave	Barrios, Crescent Dairy Farm / S/W Hous
7	Beauregard Street	10	2193	25	C	between Holly Grove Ave & Glendale Ave	Barrios Subd / S/W Houma
2	Jolie Oaks Boulevard	10	2287	27	C	east off Park Ave near Colonial Truck Plaza / T	Jolie Oaks Subd, Phase1 & 2 / Thib-Sch
7	Willard Avenue	10	2487	30	C	between Holly Grove Ave & Glendale Ave	Barrios / S/W Houma
6	Museum Drive	10	2503	25	C	between Polk St & St.Charles Street	Sugar Mill Point / S/W Houma
6	Ellendale Blvd	10	2942	25	C	east off Hwy 311 include both lanes & cross-ov	Ellendale Subdivision / N/W Houma
7	Hollygrove Avenue	10	3244	18	C	between Hwy 90 / Bayou Black & Beauregard	Barrios # 1 thru # 6,Willard / S/W Houma
6	Oak Alley Drive	10	3292	25	C	from Ellendale Blvd to Circle Turnaround	Ellendale Subdivision / N/W Houma
5	Wilson Avenue (part)	10	3776	24/30	C	at 7820 Park Ave north to end pass Jefferson	Wilson, Jastremski / North Houma
5	Maple Aveune	10	3854	28/30	C	at 7724 Park Ave to end pass Jefferson Davis	Daigle Place, Jastremski / North Houma
5	Monarch Drive	10	3905	25/30	C	at 6944 West Park Ave To dead-end	Highland Village / N/W Houma
5	Suthon Avenue	10	3927	30	C	at 7899 Park Ave north to end pass Seventh St	Margaret Place / North Houma
5	Louis Drive (part)	10	3943	25	C	at 6500 West Park Ave to Jana St	Cadiere Park Hgts 0,1,2,3,4 / N/W Hous
6	Amarillo Drive	10	3965	25	C	between 905 San Antonio Blvd & Clairmont Dr	Summerfield 1,5,9 & 11 / S/W Houma
5	Central Avenue (part)	10	4165	30	C	at 7699 Park Ave north to Eighth St	Daigle Place, Jastremski / North Houma
3	Vicari Street	10	4428	24	C	between Bayou Gardens Blvd to North of Ham	N/W Houma /
5	Williams Avenue	10	4553	20/38	C	at 7940 Park Ave north to North Hollywood Rd	Vigueries Add. & Parkview / North Hous
3	Mire Street	10	5252	18/28	C	at 6099 West Park Ave to K Street	Broadmoor / West Houma
3	Douglas Drive	10	5710	25	C	at 6152 West Park Ave to Prevost Dr	Broadmoor Hgts 0,1,2,3, & 4 / West Hou
4	North Main Project Road	10	6644	24	C	between Hwy 20/MC Hwy & Julia Rd/Hwy3185	Schriever /
5	Alma Street (part)	10	6679	24/36	C	between Westside Blvd & North Hollywood Rd	N/W Houma
6	Civic Center Blvd	10	7108	25	C	between Hwy 311 & Barrow St Ext.	Sugar Mill Point / S/W Houma
5	Nicholls Street	9	807	24	C	between Maple Ave & Franklin Ave	Daigle Place / North Houma
3	Armour Drive	9	1200	25	C	at 6018 West Park Ave to B Street	Broadmoor Subd / West Houma
7	Sugar Ridge Drive	9	1503	25	C	south off Bayou Black/Hwy90 to Anise St	Sugar Ridge West / S/W Houma
3	Broadmoor Avenue (part)	9	1862	30	C	north off Kenney St to Bayou Gardens Blvd	Broadmoor / West Houma
6	Tiger Tail Road	9	1933	25	C	between Victoria Dr & Polk Street	Sugar Mill Point Estates / S/W Houma
3	Oakshire Drive (part)	9	2050	20	C	between Euclid St & Vicari St	Oakshire Manor & Hampton / Bayou Ca

Terrebonne Parish Road Priority List

Compiled By : Road Division

AS OF 4/6/2017

2012 DIST	STREET / ROAD NAME	SURF. RATING	LENGTH	WIDTH	SURF	STREET LOCATION	SUBDIVISION and / or VICINITY
7	June Drive	9	2251	38	C	between Hwy 182/Byu Black & Beauregard St	Barrios #2 & 4 / S/W Houma
1	Payne Street	9	2497	25	C	between East St & North Van Ave	Richard, Roselawn 0 & 1 / East Houma
6	Wellington Drive	9	2979	25	C	between Chantilly Dr & 1 lot pass Wayside	Summerfield # 9 & 10 / S/W Houma
9	Benton Drive	9	4445	20	C	from Country Dr south to dead end	Greenacre Estates # 1 & 2 / Bourg
3	Alma Street (part)	9	5249	24/18/30	C	between Westside Blvd & N. Lane Bayou Gard	Broadmoor, Broadmoor Heights / West H
6	Valhi Boulevard	9	30185	25/26	C	between Civic Center (Ext of Choctaw Dr) & Sa	Sugar Mill Point / S/W Houma
5	Hache Street	8	869	24	C	between Wilson Ave & Wright Ave	Jastremski / North Houma
3	Del Rey Blvd	8	1564	18	C	at 5577 West Park Ave to Euclid St	Oakshrire, Villa Del Rey / Bayou Cane Ar
5	Liberty Street (part)	8	1932	30	C	at 8198 Main Street to High St	Boudreaux, Honduras, Winder / Houma
5	Duval Avenue	8	2149	25	C	north off Birch St to end past Jefferson Davis	Jastremski / North Houma
3	Gaynell Drive (part)	8	2426	25	C	between Alma St & Natalie St	Broadmoor Hgts #2 & 7 / West Houma
6	Wayside Drive	8	2621	25	C	between Wellington Dr & Marcia Dr	Summerfield # 6, 8 & 10 / S/W Houma
3	Collins Street	8	3493	18	C	between A Street & Mire Street	Broadmoor / West Houma
9	Lafayette Woods Boulevard	8	3536	24/30	C	north off East Park Ave Hwy 659 to Village Eas	Lafayette Woods / N/E Houma
6	Mystic Boulevard	8	3638	22	C	between Hwy 311 & St. Charles Street	Mystic Subd / S/W Houma
5	Westview Drive	8	3667	24	C	between Linda St & St. Louis Canal Road	Lisa Park 5,7,10,11,12 / N/W Houma
3	Kenney Street (Part)	8	4080	18	C	east off D St to St. Louis Canal Road	Broadmoor / West Houma
6	Sugarwood Boulevard	8	4130	25	C	Hwy 311(4648) to one lot pass Glenfield Drive	Sugarwood Subd / West Houma
8	Baptiste Circle (part)	7	968	25	C	east & west off Lafitte Blvd to Ethan Street	Patriot Point Subd / Southeast Houma
5	Rightor Street	7	1180	30	C	between Morrison Ave & Wright Ave	Daigle Place # 2 / North Houma
5	St. Paul Street	7	1648	18	C	at 7180 Park Ave & into Carlos St.	Cenac / North Houma
1	Division Avenue (part)	7	2036	26	C	from Honduras St south to Last St	Celestin, Honduras / Houma
5	Everette Drive	7	2241	18	C	at 6599 West Park Ave to Willie Lou St	Lisa Park # 0,1, & 3 / N/W Houma
6	Cottage Drive	7	2372	25	C	between Valhi Blvd & Mystic Blvd	Mystic & Southdown West / S/W Houma
5	Wright Avenue (part)	7	2378	30	C	at 7584 Park Ave north to Hache St @ Rightor	Daigle Place, Wright Place / North Houm
4	Gloria Street	7	2408	20	C	west off of Louisa Drivet to Sue Street	Acadian Villa / Schriever
5	T. Leigh Drive	7	2825	25	C	between Andrew Dale Dr & Gwendolyn Dr, the	Cavaness Estates Subd / West Houma
2	Corporate Drive (South part)	7	2945	25	C	between Tunnel Blvd & Hollywood Rd	Corporate Acres / Houma
5	School Street (part)	7	3092	28	C	between Goode St & Dunn St	Angers,Boudreaux,Gabasse,Klingman,&
5	Belanger Street (part)	7	3094	30	C	west off Dunn St to Goode St	Anges, Boudreaux, Guidry ,Allen & others
5	Carlos Street	7	3241	18	C	at 7154 Park Ave to dead end	Chauvin-Carlos / North Houma
6	Sugar Highland Boulevard	7	4210	20/30	C	southwest off Hwy 311(4608) to Glenfield St	Sugarwood Subd / West Houma
6	Capital Blvd (was Southdown Industrial)	7	4366	28	C	southwest off Hwy 311 to dead end	Southdown Industrial Park to Capital Com
1	Arlington Avenue	6	1245	25	C	south off Memory Lane to dead end	Barrow Subd / S/E Houma
6	Parnell Drive	6	1402	25	C	between Wellington Dr & Coachman Dr	Summerfield # 10 / S/W Houma
5	Wright Avenue (part)	6	1590	30	C	between Rightor St & Eight St	Daigle Place, Wright Place / North Houm
1	Plant Road	6	1623	25	C	west off Tunnel Blvd to Grand Caillou Rd/Hwy	Cuneo, Hermitage Square / East Houma
8	Dr. Hugh St. Martin Drive	6	1760	20	C	east off Hwy 56 to dead end at canal	Boudreaux Canal /
5	Bergeron Street	6	1843	22	C	north off Legion Ave to Sixth St	J.Boudreau, C.Bergeron / North Houma
2	Naquin Street	6	2156	26	C	at 7596 Main Street south to Tunnel Blvd	Levron, Menville, Williams / Houma
5	Malibou Boulevard	6	2272	24	C	at 6644 West Park Ave to Willie Lou Ave	Lisa Park 6 & 7 / N/W Houma
3	Sugar Plum Street (part)	6	2586	20	C	Sugar St to CCC canal between Sugarbrook &	Southern Estates Subdivision

Terrebonne Parish Road Priority List

Compiled By : Road Division

AS OF 4/6/2017

2012 DIST	STREET / ROAD NAME	SURF. RATING	LENGTH	WIDTH	SURF	STREET LOCATION	SUBDIVISION and / or VICINITY
6	Lansdown Drive	6	2624	25	C	east & south off of Sugarwood Blvd to dead end	Sugarwood Add. 2 Phase A, B & C / S/W
6	Southdown West Boulevard	6	2990	25	C	St. Charles Street to Windward Dr	Southdown West # 0 & 3 / S/W Houma
1	Goode Street	6	3749	31	C	at 7864 Main St south to Commerce St	Breaux-Morrison, Newtown, Daspit-Breau
6	Lancaster Drive (part)	6	3752	27	C	west off Amarillo Dr to Dead End	Summerfield # 9 & 12 / S/W Houma
7	Buena Vista Blvd	6	3912	18	C	between Hwy 90 / Bayou Black & Beauregard	Barrios / S/W Houma
5	Highland Drive	6	4125	26	C	at 6889 West Park Ave to dead end	West Park Heights / N/W Houma
6	Equity Boulevard	6	4721	28	C	at 4714 Hwy 311 to dead end past Valhi Blvd	Sugar Pointe Industrial Park / West Hou
6	Polk Street (part)	6	5317	20/25	C	Tunnel Blvd to dead end at Bayou Black	Geo. Williams, Progressive Sq, Sugar Mill /
7	Ashland Drive	6	5436	20	C	north from southeast end of Sterling Dr to end	Ashland Plantation South / Ashland Area
7	Sterling Drive	6	5679	20	C	north & south off David Dr to Ashland Dr at eac	Ashland Plantation South / Ashland
8	Napa Street (part) (was Roosevelt St	5	683	18	C	west at 5464 Hwy 56 to dead end	Chauvin / ?
6	Madewood Drive	5	846	25	C	between Oak Alley Dr & Rosedown Dr	Ellendale Subdivision / N/W Houma
6	Coral Drive	5	1191	25	C	between South Moss Dr & North Moss Dr	Southdown West # 3 / S/W Houma
6	Levee Drive	5	1227	25	C	between South Moss Dr & North Moss Dr	Southdown West # 2 / S/W Houma
1	Sunset Avenue (part)	5	1320	30	C	east off Barrow St to Intracoastal	Crescent Park / Houma
2	Progressive Boulevard	5	1438	25	C	south loop off Tunnel & back to Tunnel	Progressive Sq #1, W. Side Shoppers Pro.
6	Regal Row	5	1600	25	C	west off Polk St to Museum Dr	Oil & Investment Center / S/W Houma
5	Legion Avenue	5	1732	18	C	between New Orleans Blvd & Williams Ave	Caro, Smithland, Dixieland / North Houm
9	Bourg Drive (part)	5	1766	20	C	off Country Dr near St Ann Bridge	Bourg Heights / Bourg
7	Bocage Drive	5	1970	20	C	southwest off of Afton Villa Drive (near Minors	Waterproof Plantation Estates / SW Hou
6	Ravensaide Drive	5	2190	25	C	southwest off of Lansdown Drive to Valhi Blvd.	Sugarwood Add. 2 Phase A / S/W Houma
5	Cenac Street	5	2560	30	C	at 8124 Park Ave North to Gum St	Cenac Add., Jolet, Aubin Guidry / North H
1	Carolyn Avenue	5	2789	25	C	north off Grand Caillou to Kenneth St	Grand Caillou Heights / S/E Houma
5	Palm Avenue (part)	5	2857	28/25	C	at 8228 Park Ave north to Elder Street	Connely, Crochet, Garnet / North Houma
6	Summerfield Drive	5	2906	25	C	Southdown Mandalay to Valhi Blvd	Summerfield # 2, 3 & 9 / S/W Houma
5	Harding Drive (part)	5	3079	20	C	at 6522 West Park to Verna St	Lisa Park # 1, 2, 4 & 9 / N/W Houma
1	Point Street (part)	5	3530	30	C	between Grinage St & Dunn St	Honduras, Klingman, Newtown, Gabasse, /
1	Friendswood Drive	5	3553	25/30	C	from Prospect Bridge East to dead end	Village East / N/E Houma
5	Cascade Drive	5	3848	24	C	at 6810 West Park Ave to dead end	Holiday Park # 3, 4, 5 / N/W Houma
5	Holiday Drive	5	3861	20	C	at 6831 West Park Ave to dead end	Holiday Park, St. Louis Park / N/W Houma
3	Funderburk Avenue	5	4334	18	C	at 6079 West Park Ave to Broadmoor Ave	Broadmoor / West Houma
8	Clendenning Road	5	4354	24	C	northeast of Moffet Rd north to Hwy 24	AIRBASE / East Houma
2	Barataria Avenue	5	4510	22/59	C	at 7698 Main St to 311 @ Lil Bayou Black (Plu	Franklin Subd / Houma
7	American Blvd	5	5170	25	C	east off Hwy 57 to 1 lot past Fallon Dr	Ashland Plantation North / Ashland / Gran
8	Prospect Blvd.	5	5873	50	C	between Gr. Caillou Rd. (Hwy 57) & (Hwy 24) @	Lynn Park, Myrtle Grove, Roberta Grove /
8	East Woodlawn Ranch Road (part)	5	6321	20	C	between Hwy 56 & Bayou Chauvin	Woodlawn Ranch Area /
2	Melissa Lane	4	246	25	C	west off Polk St to Ramey Road	Progressive Square # 1 / Houma
1	Church Street (part)	4	280	24	C	between Crescent Blvd & Morningside St	Crescent Park / Houma
6	Imperial Drive (East part)	4	336	22	C	east off Hollywood Rd to Swim-Raquet Club	Imperial Park / N/W Houma
9	Matherne Avenue	4	488	20	C	first cross street off Bourg Dr in Bourg	Bourg Heights, Farnettes / Bourg
1	Roussell Street (part)	4	497	24	C	between Hwy 311 & Crescent Blvd	Crescent Park / Houma
6	Rosedown Drive	4	545	25	C	between Madewood Dr & Oak Alley Dr	Ellendale Subdivision / N/W Houma

Terrebonne Parish Road Priority List

Compiled By : Road Division

AS OF 4/6/2017

2012 DIST	STREET / ROAD NAME	SURF. RATING	LENGTH	WIDTH	SURF	STREET LOCATION	SUBDIVISION and / or VICINITY
1	Gautreaux Street (part)	4	567	22	C	between Clay St & Wallis St	Deweyville / Houma
1	Navajo Drive (part)	4	604	25	C	between Hwy 311 & Crescent Blvd	Crescent Park / Houma
6	Slate Lane	4	650	25	C	east off of Sugarwood Blvd	Sugarwood Subd / S/W Houma
7	Fahey Street	4	675	25	C	south off of Conwell Street	Barrios # 3 & Lamar Subd / S/W Houma
1	Short Street (part)	4	697	26	C	between Lee Ave & Dunn St	Celestin, Honduras / Houma
7	Waco Avenue	4	702	22	C	between Winfield Blvd. & Texas Ave	Mulberry / S/W Houma
6	Worthham Way	4	740	25	C	east & west off of Wimberly Way to Dead end	Westgate Subd / S/W Houma
7	Anise Street (part)	4	755	20/25	C	between Cottonwood Ct & Sugar Ridge Dr	Mandalay Manor, Sugar Ridge / S/W Hou
1	Schley Street (part)	4	793	25	C	between Lee Ave & Dunn St	Celestin, Honduras Addition / Houma
2	Ramey Road	4	802	25	C	east off Progressive Blvd to Rue D'Iberville	Progressive Square # 1 / Houma
6	Easy Street	4	842	25/28	C	between Valhi Blvd. & Keystone Loop	Sugar Mill Point Estates / S/W Houma
9	Billy Street	4	932	20	C	at rear of Rural St & St Agnes	Rural Retreat, St. Agnes / Bourg
1	Bonvillain Street	4	1015	22	C	from Dupont St north to Aycock St	Deweyville / Houma
7	Geist Street	4	1151	25	C	between Hwy 182 / Bayou Black & South St	Glenwood Subd / Bayou Black / S/W Hou
1	Clay Street	4	1172	30	C	from Bond St south to Gautreaux St	Honduras Townsite, Newtown / Houma
5	Jennings Lane	4	1175	20	C	at 7150 Main Street to dead-end	Jennings Subd / West Houma
1	Afton Street	4	1258	25	C	east off East St to Melrose Ave	Barrow Subd / East Houma
9	Plantation Drive	4	1271	20	C	between St Agnes Dr & Billy St / Bourg	St. Agnes # 1 / Bourg
9	Mason Drive	4	1285	20	C	south off Country Dr to Llano Dr	Greenacre Estates # 1 / Bourg
3	D Street (part)	4	1295	18/24	C	between Kenney St & Douglas Dr	Broadmoor, Brdmor Hgts, Mall Commercl
4	Charlotte Street	4	1400	25	C	at 4276 West Main to Cypress Village Apts	Cypress Village Apts. / Gray
6	Brinwood Drive	4	1454	25	C	between Clayton Dr & Chantilly Dr	Summerfield # 6 / S/W Houma
3	Kellie Drive	4	1508	24	C	between Neil St & Fairmont - Short Section	James Buquet # 7 / West Houma
5	Ninth Street	4	1584	24	C	west off Morrison Ave to Hollywood Road	North Houma /
2	Hackberry Avenue	4	1610	20	C	at 7396 Main St south to dead end	Hackberry Heights, Wolf / Houma
5	Lisa Park Avenue	4	1698	20/25	C	between Cavaness Dr & Richard Dr and south	Lisa Park 2,3,4,7,8 / N/W Houma
4	Sugar Plum Street (part)	4	1756	20	C	Sugar Street to Sugar Creek Street	Southern Estates Subdivision
1	Fallon Drive	4	1761	25	C	between American Blvd & past Vicki Dr to dea	Ashland Plantation North / Ashland
7	Parlange Drive	4	1830	20	C	south off of Afton Villa Dr to Deadend	Waterproof Plantation Estates / SW Hou
7	Cypress Village Drive	4	1832	20	C	north off Southdown Mandalay to Voilet Dr	Cypress Village / S/W Houma
6	Ardoyne Drive	4	1840	25	C	between Rosedown Dr & 1 lot past Ellendale	Ellendale Subdivision / N/W Houma
1	Memory Lane	4	1858	25	C	east off East St to dead end	Barrow Subd / S/E Houma
6	Aspen Drive	4	1881	25	C	between Pendleton Dr & Wellington Dr	Summerfield # 6 & 10 / S/W Houma
1	Lois Road	4	1997	25	C	between Saadi Ave & South Van	Belanger Park / Houma
1	Industrial Avenue A	4	2024	28	C	east off of Development St	Village East Industrial Park / N/E Houma
9	St. Agnes Drive	4	2088	20	C	between Country Dr & Billy St	St. Agnes Subd / Bourg
2	Canal Street	4	2128	23	C	at 7710 Main Street to Honduras St & south to	Houma / (old log canal)
2	Grinage Street (part)	4	2179	30	C	High St to Commerce St	Breaux-Morrison, Newtown, / Houma
6	Clayton Drive	4	2274	25	C	between Rebecca Dr & Coachman Dr	Summerfield # 6,10 & 12 / S/W Houma
8	Firwood Drive	4	2280	25	C	between Kynes & Cordell off Woodlawn Ranch	Woodlawn Subd / Woodlawn Ranch Area
2	Hobson Street	4	2398	30	C	from Polk St east to Canal St	WestEnd, Geo. Williams, Levron, Parr, ot
1	Richmond Avenue	4	2440	25	C	between Memory Lane & Dixie Ave	Barrow Subd / S/E Houma

Terrebonne Parish Road Priority List

Compiled By : Road Division

AS OF 4/6/2017

2012 DIST	STREET / ROAD NAME	SURF. RATING	LENGTH	WIDTH	SURF	STREET LOCATION	SUBDIVISION and / or VICINITY
3	Mike Street	4	2488	18	C	at 6496 West Main Street to Daigle Street	Robert Daige # 0,1,2, & 3 / West Houma
8	Woodside Drive	4	2522	20	C	from Prosect to Roberta Grove Blvd	Roberta Grove / East Houma
3	Hampton Street	4	2529	18	C	at 5448 West Park Ave to Vicari St	Hampton Place / Bayou Cane
2	McKinley Street	4	2592	23	C	at 7542 Park Ave north to Rightor Street	North Houma /
3	Sugar Land Street (part)	4	2606	20	C	Sugar St to CCC Canal between Sugar Brook	Southern Estates Subdivision
6	Keystone Loop	4	2646	25	C	between Victoria Ct & Cheyenne Dr	Sugar Mill Point Estates / S/W Houma
8	Tower Road	4	2674	24	C	from Bushnell Rd to Airport tower	AIRBASE / East Houma
8	Hialeah Avenue	4	2732	25	C	off Grand Caillou to dead end	Wildwood Heights / S/E Houma
7	Anahiem Drive	4	2745	25	C	between Blair Dr & dead end past Mozart Dr	Ashland Plantation North / Ashland / Gran
1	Mary Ann Avenue	4	2780	25	C	north off Grand Caillou to Kenneth St	Grand Caillou Heights / S/E Houma
1	Dixie Avenue	4	2798	25	C	north off Grand Caillou to Memory Lane	Barrow Subd / S/E Houma
6	San Antonio Boulevard	4	2813	30	C	between St.Charles Street & 522 Amarillo Dr	Summerfield / S/W Houma
5	High Street (part)	4	2818	30	C	west off Dunn St to Roussell St	Honduras Townsite, Winder Addition / Ho
5	Verret Street (part)	4	2845	34	C	between Dunn St & Roussell St	Angers,Boudreaux,Lashley,Honduras,& ot
5	Garnet Street	4	2912	22	C	at 8170 Park Ave north to dead end	Garnet Addition / North Houma
7	Cougar Drive (Old B. Dularge Rd)	4	2951	25	C	south off Bayou Black / Hwy 90 to Sandy Beac	Mulberry / S/W Houma
9	Bayouside Drive (# 1 part)	4	3024	22	C	south off Country Dr to Unmanned drainage dit	Bourg - Upper Little Caillou /
5	Willie Lou Aveune	4	3200	25	C	between Highland Dr & St. Louis Canal Road	Holiday Park, West Park Heights, Alma H
2	Levron Street	4	3213	30	C	at 7566 Main Street to Hall Street	Levron,Madison Pk,Evren Bonvillian, / Ho
2	Mobile Estates Drive	4	3385	20	C	at 3352 West Park Ave	Mobile Estates / Gray
2	Linda Ann Avenue	4	3771	22	C	at 3868 W. Park Ave on N. side of Hwy 90 @ 1	Suburban Estates / Gray
2	Corporate Drive (part)	4	3851	24	C	north off South Hollywood Rd to Drainage ditch	Corporate Acres / Houma
4	Marietta Place	4	4021	25	C	at 4274 West Park Ave near HLB School	Tara Subd / Gray
3	Broadmoor Avenue (part)	4	4597	18	C	east off A St to Kenney St	Broadmoor / West Houma
6	Lake Crescent Circle (was S. Cresc	4	4689	25	C	off Hwy 311 pass Pelto Dr & Back to Lake Cre	Crescent # 0, 1, & 2 / West Houma
4	North Hollywood Road (part #2)	4	5214	20	C	between St. Louis Canal Rd & Hwy 182 (Was	North Houma /
9	Presque Isle Drive	4	5557	30/26	C	west between Hwy 56 & Hwy 24	Presque Isle # 0,1,2 & 3 / Bourg
1	Crescent Blvd	4	5880	20	C	east off Lafayette St to Intracoastal	Crescent Park / Houma
7	Denley Road (part)	4	6410	28	C	between Industrial Blvd & Woodlawn Ranch Rd	S/E Houma / Next to Chabert Hospital
6	St. Charles Street	4	6435	25 - 48	C	between Hwy 311 @ Little Byu Black & Byu Bl	Summerfield, etc / S/W Houma
7	Violet Drive	3	230	20	C	3rd cross street off Cypress Village to Hanson	Cypress Village / S/W Houma
4	Pacific Drive (part)	3	340	25	C	behind HLB School Between Gaidry & Eureka	Eureka Heights / Gray
1	Defraities Drive	3	465	27	C	At 991Grand Calliou Rd. east to dead end	East Houma
3	Greenbriar Drive	3	474	25	C	east off Broadmoor Ave to dead end @ Split	Bayou Gardens # 9 / West Houma
9	Mechant Drive	3	496	25	C	north off Presque Isle Drive	Presque Isle # 1 / Bourg
3	Harding Drive (part)	3	621	20	C	Verna St to Jana St	Lisa park # 9 / N/W Houma
7	General Lee Street	3	623	25	C	between Holly Grove Ave & Bueno Vista Blvd	Barrios #2 / S/W Houma
6	Wimbleton Street	3	833	25	C	north & south off Waterford Dr to each Cul-de-	Westgate Subd Add. #3 / S/W Houma
1	Raymond Street	3	856	25	C	between Grand Caillou Rd & Plant Rd	Cuneo, Hermitage / East Houma
7	Greenway Avenue	3	859	25	C	between Glendale Ave & South St	Barrios / S/W Houma
6	Belle Helene Drive	3	866	25	C	between Ardoyne Dr and circle at west end	Ellendale Subdivision / N/W Houma
8	Ephie Street	3	940	18/12	C	at 5564 Hwy 56 west to dead end	Chauvin Heights / Chauvin

Terrebonne Parish Road Priority List

Compiled By : Road Division

AS OF 4/6/2017

2012 DIST	STREET / ROAD NAME	SURF. RATING	LENGTH	WIDTH	SURF	STREET LOCATION	SUBDIVISION and / or VICINITY
1	Dewey Street (part)	3	1076	25	C	between Aycock St & Dunn St	Celestin, Honduras, Daspit, / Houma
5	Ruth Street	3	1112	24	C	at 8022 Park Ave North to Legion Ave	Smithland / North Houma
1	Boudreaux Street	3	1266	18	C	between Grand Caillou Rd & Plant Rd	John Boudreaux Subd / East Houma
5	Gum Street	3	1277	30	C	east off Hwy 90 to Palm Ave	Garnet, Cenac, Guidry / North Houma
2	Adoue Street	3	1297	25	C	at 7356 Main Street south to dead end	Adoue Place / Houma
2	Point Street (part)	3	1315	30	C	between Canal St & Grinage St	Gabasse & Klingman, Honduras, Newtown
1	Industrial Avenue C	3	1330	28	C	north off of Industrial Ave A	Village East Industrial Park / N/E Houma
6	Corpus Christi Drive	3	1332	25	C	between Carthage Dr & Lynwood Dr	Summerfield # 3 / S/W Houma
4	Sugar Trail Street	3	1380	20	C	east off of Sugar Bend past Sugar Cane Stree	The Parks At Southern Estates / Gray Are
3	K Street	3	1487	18	C	south off Kenney St to 1 lot pass K Court	Broadmoor / West Houma
2	Wolff Parkway	3	1567	20	C	at 7393 Main Street south to dead-end	Wolf Subd / Houma
6	Nederland Drive	3	1569	25	C	between Pineland Dr & Denning Dr	Summerfield # 4 / S/W Houma
6	Brighton Loop	3	1576	20	C	1st street southwest off Sugar Highland Blvd &	Sugarwood estates Subd / S/W Houma
6	Midland Drive	3	1737	25	C	between Amarillo Dr & Corpus Christi Dr	Summerfield # 0, 1 & 3 / S/W Houma
5	Gabasse Street (part)	3	1759	30	C	at 8038 Main St to High St	Gabasse Addition / Houma
2	Magnolia Street (part)	3	1812	27	C	between Lafayette St & Barrow St	Crescent Park / Houma
6	Jefferson Drive	3	1818	25	C	between Wayside Dr & Nederland Dr	Summerfield # 4, 6 & 10 / S/W Houma
3	Fairmont Drive (E-W Section)	3	1830	24	C	east off Daigle St to Fairmont Dr (N-S)	James Buquet #5,6,8,9 / West Houma
2	Professional Drive	3	1861	30	C	north loop off Tunnel & back to Tunnel	Professional Plaza # 0 & 1 / Houma
3	Eagle Drive	3	1916	25	C	between Alma St & North Eagle Dr	Bayou Gardens # 0 & 1 / West Houma
6	Bubby Drive	3	1952	20	C	west off Savanne Rd to end past Talbot Dr	N/W Houma /
1	Crozier Drive	3	1973	18	C	west off Hwy 315	Crozier Heights / Dularge
2	Morgan Street	3	2044	30	C	at 7508 Main Street south to end past Roanok	Elizabethtown, West End # 1 / Houma
7	Terra Cane Drive	3	2154	20	C	off of Hwy 182 to Brookwood Dr	Terra Cane Heights / North Houma
1	Church Street (part)	3	2388	30	C	between Academy St & Crescent Blvd	Breaux-Morrison, Newtown, CrescentPk,
5	Henderson Street	3	2430	18	C	at 7338 Park Ave to dead end	Henderson Park, Eschete's Tr.Pk. / North
3	Duet Street	3	2517	18	C	at 6598 West Main St to dead end	Pine Ridge 0,1,2 & 3 / West Houma
2	Champion Street	3	2540	20	C	from Leroux St east to Trigger St	Mobile Estates / Gray
8	Agnes Street	3	2600	25	C	off Grand Caillou Rd south to dead end	Van Pl, Marcel Pl, Canafax Pl / East Hou
2	Hedgeford Drive	3	2677	20	C	at 2620 West Park Ave	Hedgeford Plantation / Gray
2	Stovall Street	3	2773	25	C	at 7448 Park Ave north to Charles St.	Prince Collins,G.Walker,Daigle Pl./ North
8	Jean Ellen Avenue	3	2788	25/20	C	between Grand Caillou Rd & Percy St	Magnolia Park / East Houma
4	Southwood Drive	3	3000	20/25	C	West off 316 at Schlumberger to Dead End	Southwood Place Tr. Park / Bayou Blue
1	Dunn Street (part)	3	3350	30	C	between High St & Last St	Boudreaux, Lashley, Gwen Pl, Honduras
8	Moffet Road	3	3450	24	C	between Gr Caillou Rd & Blimp,Clendenning In	AIRBASE / Southeast HOUMA
6	Ousiki Bayou Drive	3	5375	20	C	east from Lake Crescent to circle turnaround	Ousiki Bayou Estates / West Houma
1	East Woodlawn Ranch Road (part)	3	6179	20	C	between Hwy 57 & Bayou Chauvin	Woodlawn Subd / Woodlawn Ranch
5	Jana Street (part)	2	116	24	C	1st cross street north off Westview Dr from St	Lias Park # 1 & 14 , N/W Houma
1	Kenneth Street	2	187	25	C	between Carolyn Ave & Mary Ann Ave	Grand Caillou Heights / S/E Houma
4	Peggy Drive	2	213	20	C	first cross street off Gloria Street at 230 Addres	Acadian Villa / Schriever
2	General Bragg Street	2	219	20	C	between Polk St & Smith Lane	West End / Houma
9	Petit Rue Drive	2	228	25	C	north off Presque Isle Drive	Presque Isle / Bourg

Terrebonne Parish Road Priority List

Compiled By : Road Division

AS OF 4/6/2017

2012 DIST	STREET / ROAD NAME	SURF. RATING	LENGTH	WIDTH	SURF	STREET LOCATION	SUBDIVISION and / or VICINITY
1	Barracuda Avenue (was Jerry Ann St)	2	258	25	C	between Plant Rd & Sonny St	Bergeron-Voisin Addition / East Houma
6	Merchant Drive	2	304	28	C	first cross street off Venture Blvd	Hollywood Fields / S/W Houma
1	Pine Avenue	2	322	28	C	between Barrow St & Boston Lane	Crescent Park / Houma
4	Indian Drive (part)	2	372	25	C	last cross street between Gaidry and Eureka	Eureka Heights / Gray
5	Pear Street (part)	2	394	21	C	between Gouaux Ave & Wilson Ave	Wilson, Duval, Gouaux / North Houma
3	Mary Kay Lane (South Portion)	2	406	20/27	C	south off Westside Blvd/next to Skateland	Westside Plaza / West Houma
7	Johnson Street	2	423	25	C	between South St & Willard Ave	Barrios / S/W Houma
4	Acadian Villa Street (was Iris St)	2	433	20	C	1st cross street at end of Louisa St	Acadian Villa / Schriever
3	J Circle	2	453	24	C	south off Mire St to dead end Circle	Broadmoor / West Houma
5	Pear Street (part)	2	513	30	C	between Maple Ave & Wright Ave	Daigle Place, Duval, Wilson, Jastremski/No
9	Nancy Street	2	514	18	C	north off Lower Coteau Road at 1748 Coteau R	Lower Coteau Area /
6	Kettle Lane	2	530	25	C	east off Sugarwood Blvd	Sugarwood Subd / West Houma
2	Butler Street	2	538	25	C	between Boykin St & Camden St	Boykin # 2 / Houma
7	Windham Drive	2	548	25	C	north off of Conwell St to Circle	Barrios # 3 & Lamar Subd / S/W Houma
8	Gates Lane	2	564	18	C	at 5524 Hwy 56	Wilson Chauvin / Chauvin
3	E Street	2	585	18	C	between Kenney St & Mire St	Broadmoor / West Houma
3	CitiPlace Drive	2	601	27	C	east off MLK Blvd.	Citiplace S/D Adden 2 & 3 / West Houma
8	Garden Lane	2	605	25	C	between Blemont St & Bancroft Ave	Roberta Grove / East Houma
8	Pierre Street	2	625	20	C	east / west off Celeste St fr Cen.Hgts.Bldv.	Central Heights / Upper Little Caillou
7	Sherman Street	2	625	25	C	between Holly Grove Ave & Bueno Vista Blvd	Barrios # 1 thru # 6 / S/W Houma
7	Brier Drive	2	645	25	C	between Overton & Munhall	Edgewood # 1 / Dularge
5	Cecile Street	2	656	30	C	between center-line Pitre St & Connely St	Connely, St.Michel, Gulfpark / N/E Houma
1	Melrose Avenue	2	675	25	C	between Memory Lane & Afton St	Barrow Subd / S/E Houma
9	Timbalier Drive	2	677	25	C	south off Presque Isle Drive	Presque Isle # 1 / Bourg
6	Wingfield Drive	2	680	25	C	between Angelle Dr & Springfield Dr	Westgate Subd / S/W Houma
4	Louisa Street	2	709	24	C	at 448 W. Main St (Hwy 20) to Iris St. & Apts.	Acadian Villa / Schriever
5	Verna Street (part)	2	720	18/25	C	Harding to Cavaness	Lisa Park, Cadiere Park Heights / N/W H
1	School Street (part)	2	728	27	C	Between Lafayette St & Goode St	Angers, Boudreaux, Gabasse, Klingman, G
1	Miles Street (part)	2	732	30	C	between Dunn St & Lee Ave	Celestin, Honduras / Houma
8	Bushnell Road (part)	2	760	24	C	Bayou Chauvin to Tower Rd at Airbase	AIRBASE / East Houma
7	Lamar Street	2	762	25	C	south off Hwy 90 to Conwell Street	Barrios # 3 & Lamar Subd / S/W Houma
1	Center Street (part)	2	781	30	C	between Bond St & High St	Honduras Townsite / Houma
7	Graham Drive	2	784	20	C	east off Hwy 57 past Ashland Dr to dead end	Ashland Plantation South / Ashland Area
3	Front Street	2	786	25	C	at 6186 West Park Ave to Douglas Dr	Broadmoor Hgts (Original) / West Houma
9	Helena Drive	2	790	20	C	off Susan St near Prospect Ave Bridge	Lorraine Park / N/E Houma
8	Eunice Street	2	800	22	C	between Elysian Dr & Paris Lane	Elysian Park / S/E Houma
6	Galveston Drive	2	800	25	C	between Midland Dr & Corpus Christi Dr	Summerfield # 0,1,2 & 3 / S/W Houma
6	Security Boulevard	2	833	28	C	north off 311 to end pass N-S Lacarpe Cts	Lacarpe Industrial Park / N/W Houma
5	Eight Street	2	854	20	C	between Central Ave & Morrison Ave	Daigle Place, Jastremski, Parkview / Nort
1	Liberty Street (part)	2	861	30	C	between High St & Bond St	Boudreaux, Honduras, Winder / Houma
6	Marshall Drive	2	872	25	C	between Nederland Dr & Hemphill Dr	Summerfield # 4 / S/W Houma
6	Denning Drive	2	872	25	C	between Nederland Dr & Hemphill Dr	Summerfield / S/W Houma

Terrebonne Parish Road Priority List

Compiled By : Road Division

AS OF 4/6/2017

2012 DIST	STREET / ROAD NAME	SURF. RATING	LENGTH	WIDTH	SURF	STREET LOCATION	SUBDIVISION and / or VICINITY
6	Hemphill Drive	2	900	25	C	north off Pendleton Dr to Valhi Blvd	Summerfield # 4 / S/W Houma
2	Railroad Avenue	2	923	25	C	between Hobson St & Bond St	George Williams Addition / Houma
6	Krumbhaar Drive	2	935	24	C	north off Hwy 311 to Circle Turnaround	Krumbhaar / Houma
6	Pineland Drive	2	948	25	C	between Chantilly Dr & Pendleton Dr	Summerfield # 4 & 6 / S/W Houma
1	Bourg Street (part)	2	967	25	C	between Lee Ave & Dunn St	Celestin, Honduras / Houma
1	Margaret Street (part)	2	980	34	C	between Barrow St & Church St	Breaux-Morrison, Daspit-Breaux / Houma
1	Munson Drive	2	990	25	C	east off County Club Dr to Water Plant	Crescent Plantation / Houma
8	Wakefield Avenue	2	1004	25	C	between Prospect & Roberta Grove Blvd	Roberta Grove # 1 / East Houma
3	West Houma Street (part) (was Neil S	2	1008	18/22	C	north off Mike Street to end pass Kellie Dr	James Buquet,Robert Daigle / West Hou
5	Cadiere Street	2	1052	18	C	off East Park Ave to dead end	St.Michel, Joseph Pitre / N/E Houma
8	Foster Drive	2	1055	25	C	between Rio Vista Ave & Bamboo Dr	Wildwood Heights / S/E Houma
1	Dupont Street	2	1071	22	C	east off Barrow St to Carrane St and West off	Deweyville / Houma
7	Vikki Drive	2	1073	25	C	between Fallon Dr and Garth Dr	Ashland Plantation North (Phase III) / Ash
1	Havers Street	2	1156	26	C	south off Magnolia St to end @ Power plant	Crescent Park / Houma
9	Glenhill Lane	2	1162	20	C	north off Woodway Dr to shell part & dead end	Lafayette Woods / N/E Houma
8	Frank Street	2	1172	25	C	east off Prospect Ave to Boundry Rd	Magnolia Park, Lynn Park / Houma
6	McAllen Drive	2	1175	25	C	between Chantilly Dr & Southdown Mandalay	Summerfield # 9 / S/W Houma
2	Academy Street (part)	2	1184	29	C	between Barrow St & Grinage St	Celestin, Honduras / Houma
5	Morrison Avenue (part)	2	1187	24	C	between Rightor St & Ninth St	Daigle Pl,HoumaBrick,Ray Robichaux / N
5	White Street	2	1188	24	C	between Morrison Ave & Maple Ave	Daigle Place #2,Jastremski / North Hou
1	Hayes Street	2	1188	30	C	east off Prospect to Industrial Park	Prospect Bridge Service Rd / N/E Houma
6	West Ellendale Estates Drive	2	1200	20	C	side St. off South Ellendale Estates Blvd	South Ellendale Estates Subd / West Ho
6	Choctaw Drive	2	1206	25	C	between Apache Road & Civic Center Blvd	Sugar Mill Point Est.,Addn # 3 / S/W Hou
1	Cherbourg Street	2	1232	20	C	off Brittany south to dead end	Brittany Place / East Houma
1	St. Malo Street	2	1236	20	C	off east side of Howard Ave	Brittany Place / East Houma
3	Creole Drive	2	1239	25	C	between Eagle Dr & Chene Dr	Bayou Gardens / West Houma
7	Blair Drive	2	1243	25	C	between Fallon Dr & Express Blvd	Ashland North (Phase VI) / Ashland
9	Corral Way Drive (was Corral Drive)	2	1244	20	C	south off Country Dr to circle / Bourg	Greenacre Estates / Bourg
3	Ann Carol Street (part)	2	1246	18	C	at 6630 West Main & west to Daigle St (4th cro	Pine Ridge, Trinidad Estates / West Hou
1	Willow Street (part)	2	1250	25	C	between Dunn St & Aycok St	Celestin, Honduras Townsite / Houma
8	Rio Vista Avenue	2	1252	25	C	off Jane Ave east to School property	Wildwood Heights / S/E Houma
5	Franklin Avenue (part)	2	1259	25	C	between Rightor St & Eight St	Daigle Place / North Houma
8	Leslie Street	2	1261	25	C	between Frank St & Percy St	Lynn Park / East Houma
4	Robin Lane	2	1268	20	C	east off Main Project next to Talbot Const	Schriever /
8	Cordell Road	2	1290	25	C	north off Woodlawn Ranch Rd	Woodlawn Subd / Woodlawn Ranch
7	Winter Quarters Drive	2	1290	20	C	west off Bocage Drive to Deadend	Waterproof Plantation Estates / SW Hou
3	Southland Circle	2	1301	25	C	between B St & F St behind Southland Mall	Houma / Mall Area
8	Angel Street (was St. Joseph Street)	2	1304	25/18	C	next to St. Joseph Church to cross Lane only	St. Joseph Church / Chauvin
1	Pontiff Street	2	1310	22	C	south off Acadian Dr to dead end	Pontiff Subd / S/E Houma
6	Coachman Drive	2	1376	25	C	between Chantilly Dr & Wayside Dr	Summerfield # 6 / S/W Houma
6	Wimberly Way	2	1400	25	C	south off of Woodwind Drive to Valhi Blvd	Westgate Subd / S/W Houma
6	Victoria Drive	2	1435	25	C	southeast off SanAntonio at 799 to Keystone &	Summerfield # 7 / S/W Houma

Terrebonne Parish Road Priority List

Compiled By : Road Division

AS OF 4/6/2017

2012 DIST	STREET / ROAD NAME	SURF. RATING	LENGTH	WIDTH	SURF	STREET LOCATION	SUBDIVISION and / or VICINITY
3	Gaynell Drive (part)	2	1464	25	C	west off Alma Street to dead end Circle	Southland Heights / West Houma
7	Fresno Drive	2	1474	25	C	between Fallon Dr & Cardinal Dr	Ashland Plantation North / Ashland
3	Copasaw Drive	2	1483	25	C	between Chene Dr & Eagle Dr	Bayou Gardens # 1 & 4 / West Houma
1	Wallis Street	2	1514	30	C	between Barrow St. & Barringer St	Deweyville / Houma
1	Magnolia Street (part)	2	1518	27	C	east off Barrow St to Intracoastal Canal	Crescent Park / Houma
2	Antoine Street	2	1582	30	C	at 7452 Main St to Eliza St	West End Subd / Houma
6	Apache Road	2	1620	25	C	between Polk St & Cheyenne Dr	Sugar Mill Point / S/W Houma
3	B Street	2	1634	18/30	C	north off Collins to Southland Circle behind Mal	Broadmoor Subd / West Houma
6	North Moss Drive	2	1643	25	C	between Levee Dr & Shelby Claire Dr	Southdown West # 2 & 11 / S/W Houma
5	Sylvia Street	2	1643	30	C	between Grand Caillou Rd & Saadi Ave	Saadi Sites, Houma Heights / East Hou
2	Smith Lane	2	1643	20	C	at 7418 Main Street & South to General Bragg	Smithville / Houma
7	Glendale Avenue	2	1645	25	C	between Winfield Blvd & Beauregard St	Barrios # 4 / S/W Houma
3	North Eagle Drive	2	1656	25	C	between St Louis Canal Rd & Eagle Dr at Sout	Eagle Lake Estates Subd / N/W Houma
4	Sugar Land Street (part)	2	1710	20	C	CCC Canal between Sugar Brook & Sugar Ben	Southern Estates Subdivision
2	Fairlane Drive	2	1717	20	C	at 3722 West Main St	Fairlane Subd / Gray
3	Roy Street (part)	2	1742	18	C	at 6708 West Main west to dead-end	Bernard, Fairview / West Houma
3	Woodburn Drive	2	1770	25	C	west off of Alma St to Millburn Lane	Woodburn Estates Subd / West Houma
4	Timberwood Drive	2	1795	20	C	West off Hwy 316 to Circle at end	Timberwood Estates / Bayou Blue Area
6	Richland Row	2	1830	20	C	southwest off Hwy 311 to Waverly Way	Chateau Crescent # 0 & 1 / West Houm
3	Romano Street	2	1832	18	C	from Ditch at St Patrick to North of Hampton	Oakshire, Villa Del Rey, Hampton / Bayou
8	South Central Boulevard	2	1850	20	C	west at 4574 Hwy 56 to dead end	Central Heights / Upper Little Caillou
2	Livas Lane	2	1854	16	C	at 568 West Park Ave to Redmond St.	Johnson Ridge / Thibodaux
1	Allen Street	2	1863	25	C	north off Grand Caillou Rd to dead end	Sherwood PK, Marcel PI, Dupre PI, / East
6	Imperial Drive (West part)	2	1892	25	C	west off Hollywood Road to Circle Turnaround	Imperial Park / N/W Houma
5	Walnut Street	2	1912	30	C	at 8199 Park Ave north to Elm Street	Roody, Garnet, Connely / Houma
5	Ellender Street	2	1940	30	C	between Grand Caillou Rd & Saadi Ave	Saadi Sites, Voisin Place / East Houma
3	Euclid Street	2	1956	20	C	1st cross street off Oakshire Dr	Oakshire, Villa Del Rey, Hampton / Bayou
2	Scott Lane	2	1973	22	C	at 7484 Park Ave north to Billy St	Houma / Scott Subd
6	Pendleton Drive	2	1998	25	C	west off St. Charles Street to Wayside Dr	Summerfield # 4, 6 & 8 / S/W Houma
6	Oakdale Loop	2	2010	25	C	loop off of Valhi Blvd and Back around to Valhi	Clark Estates , Addem. #2
1	Kirkglan Loop	2	2057	25	C	south off Friendswood Drive (loop)	Friendswood Place # 1 / N/E Houma
3	Bellaire Drive	2	2113	20	C	at 6212 West Main to Jason St (3rd cross St)	Cypress Gardens / West Houma
3	Walker Drive	2	2369	25	C	between Douglas Dr & Natalie St	Broadmoor Heights # 1 / West Houma
3	Prevost Drive (part)	2	2425	25	C	at 6210 West Park Ave to F Street	Broadmoor Heights / West Houma
3	Buquet Street	2	2494	18	C	at 6480 West Main St to Daigle St	James Buquet #0,1 & 2 / West Houma
1	Tulane Street	2	2495	25	C	from Payne St north to dead end/Cane St	Boudreaux / East Houma
3	Natalie Drive	2	2517	25	C	east off Marie Dr to dead-end	Broadmoor Hgts 1,2,3,5,6, & 8 / West Ho
6	Nottingham Trail	2	2638	20	C	southeast off Exeter Run to Dead End	Manchester Heights #1 & #3 / S/W Hou
2	Prince Collins Street	2	2687	25	C	at 7466 Park Ave north to Charles St.	Prince Collins / North Houma
8	Evelyn Avenue	2	2733	25	C	between Grand Caillou & Percy Ave	Magnolia Park / S/E Houma
8	Jane Avenue	2	2753	25	C	south off Grand Caillou to dead end / across fr	Wildwood Heights # 1, Van Boudreaux / S
6	Hawthorne Drive	2	2780	25	C	north off Harvest Dr past Albany Dr	Sugar Mill Point Area / Houma

Terrebonne Parish Road Priority List

Compiled By : Road Division

AS OF 4/6/2017

2012 DIST	STREET / ROAD NAME	SURF. RATING	LENGTH	WIDTH	SURF	STREET LOCATION	SUBDIVISION and / or VICINITY
5	Wood Street (part)	2	2802	30	C	east off Roussel St to park circle	Boudreaux,Honduras Townsite,Lashley,W
6	Cheyenne Drive	2	2940	25	C	from East end Apache Rd, North & West to cir	Sugar Mill Point Est. / S/W Houma
3	Rue Des Affaires (South Side)	2	2950	25	C	south of Southern Estates Boulevard	Evangeline Business Park
6	Savanne Road (North part 3)	2	2952	20	C	between Quiski Bayou & Hwy 311	West Houma /
2	Morrison Avenue (part)	2	2983	30	C	at 7422 Park Ave north to Rightor St	Daigle Pl,HoumaBrick,Ray Robichaux / N
3	Enterprise Drive (East part)	2	3110	24	C	between W. Main & M. L. King Blvd (Hwy 3040	Hwy 3040 - Tunnel Ext / N/W Houma
1	Roussel Street (part)	2	3311	30	C	south off School St to dead end	Breaux-Morrison,CrescentPk,Newtown,Da
5	Gouaux Avenue	2	3440	20/24	C	at 7854 Park Ave north to Sixth St	Gouaux Addition / North Houma
6	Manchester Drive	2	4143	20	C	southwest off 311 to Dead end Pass Thetford	Manchester Subdivision S/W Houma /
2	Geraldine Road	2	4236	20	C	west off Hwy 182 at Bayou Black Bridge	Gibson /
5	Estate Drive	2	4472	10	C	east at 7060 Park Ave to School Property	Park Estates / North Houma
6	Exeter Run	2	4715	20	C	southwest off of Hwy 311 to Valhi Blvd.	Manchester Heights #1 & #4 / S/W Houm
6	Venture Boulevard	2	4845	28	C	southwest off Hwy 311 to dead end past Valhi	Hollywood Fields / S/W Houma
7	Dickson Road	2	7020	28	C	west off Hwy 57 to dead end	Houma-Terr. Industrial Park / Woodlawn
2	Main Project Road (Part)	2	8484	20	C	between Hwy 311 and Hwy 20	Schriever /
7	Express Blvd	2	8920	25	C	between Hwy 57 (GC Rd) & Power line on sout	Ashland Plantation North / Ashland
3	Bayou Gardens Blvd. (part)	2	9492	26	C	between West Park & St. Louis Canal Rd	N/W Houma /
9	Aragon Road (Ward 6)	2	16167	22	C	from Lower Country Dr south to La 58	Aragon Acres # 0,1,2,3 & 4 / Montegut
5	Carter Street	1	60	18	C	3rd street left off Henderson St	Henderson Park, Eschete's Tr.Pk. / North
1	Miles Street (part)	1	95	25	C	east off Dunn Street to Intracoastal Canal	Celestin, Honduras / Houma
3	Jason Street (part)	1	100	20	C	3rd cross street off of Bellair Dr	Cypress Gardens / West Houma
2	Chris Street	1	110	20	C	2nd cross street north off Fairlane Dr	Fairlane Subd / Gray
5	Stone's Throw Drive	1	122	22	C	north off Cascade St to Misty Bayou Apts	Misty Byu Apts Entrance Rd / N/W Hou
5	Trudy Street	1	160	18	C	first cross street left off Henderson St	Henderson Park, Eschete's Tr.Pk. / North
5	Andrew Dale Drive	1	160	25	C	1st cross street off Joann St	Cavaness Estates Subd / West Houma
4	Broadmoor Avenue (part)	1	169	30	C	4th cross street North off Bayou Gardens Blvd	Bayou Gardens # 1 & 4 / N/W Houma
1	Last Street	1	178	25	C	between Division St & Dunn St	Celestin, Honduras Townsite, / Houma
2	School Street (part)	1	189	27	C	between Canal St & Lafayette St	Angers,Boudreaux,Gabasse,Klingman,G
2	Wood Street (part)	1	191	36	C	between Lafayette St & Canal St	Boudreaux,Honduras Townsite,Lashley,W
4	Georgia Drive	1	194	20	C	between Marietta Place and Rhett Place	Tara Subd / Gray
8	Cross Lane	1	205	18	C	between Pellegrin St & St Joseph St	Milka Pellegrin / Chauvin
5	Lucius Street	1	206	22	C	east off Suthon Ave to Dead End	Margaret Place / North Houma
8	Lafitte Boulevard	1	210	25	C	south off Bushnell Road to Baptiste Circle	Patriot Point Subd / Southeast Houma
4	Bald Cypress Street (part) (was Moss	1	210	17	C	west loop off Bayou Gardens Dr to dead end	Tall Timbers / Coteau
8	Gracien Street	1	220	18	C	between Roosevelt St & Clay St	Chauvin /
4	Bonnie Blue Drive	1	225	25	C	last cross street off Marietta Place	Tara Subd / Gray
6	D'Andra Circle	1	227	25	C	west off Polk St @ Bayou Black	Sugar Mill Point Estates / S/W Houma
6	Brinwood Circle	1	239	25	C	southeast off of Brinwood Drive to dead end	Summerfield # 6 / S/W Houma
2	Priscilla Street	1	240	25	C	from Butler St south to dead end	Boykin & Adden # 1 / Houma
5	Colonial Acres Drive	1	242	28	C	at 6462 West Park Ave to end past Car Wash	Colonial Acres / N/W Houma
3	G Street (part)	1	243	25	C	between Gaynell Dr & Walker Dr	Broadmoor, Broadmoor Heights / West H
2	Wade Street	1	249	23	C	between McKinley St & Brooklyn Ave	Dasptville / North Houma

Terrebonne Parish Road Priority List

Compiled By : Road Division

AS OF 4/6/2017

2012 DIST	STREET / ROAD NAME	SURF. RATING	LENGTH	WIDTH	SURF	STREET LOCATION	SUBDIVISION and / or VICINITY
2	Robbie Street (was Louisiana Stree	1	249	21	C	between McKinley St & Brooklyn Ave	Daspitville / North Houma
1	Beatrice Street (part)	1	251	30	C	between south lane of Tunnel Blvd & Acadian	Lapeyrouse, Henry Cenac / East Houma
1	High Street (part)	1	260	30	C	between Goode St & Rousell St	Winder Honduras Gabasse Newtown Klin
5	Claude Avenue (part) (was Janet Dr)	1	261	25	C	between Highland Dr & S. French Quarter Dr	West Park Hgts, Byu Terr Est / N/W Hou
8	Goodwood Circle	1	265	20	C	southeast off of Woodside Dr at 525 Woodside	Roberta Grove # 2 / East Houma
3	K Circle	1	268	24	C	west off of K Street around Circle	Broadmoor / West Houma
4	Boxwood Drive	1	275	25	C	between Woodfield Blvd & Tanglewood Dr	Woodfield Subd / N/W Houma
2	Trigger Drive	1	280	20	C	between Mobile Estates Dr & Champion Dr	Mobile Estates / Gray
4	Laura Lynn Lane	1	285	20	C	cross street at end of Southwood Drive	Southwood Place Tr. Park / Bayou Blue
1	Gautreaux Street (part)	1	287	23	C	between Barrow St & Dupont St	Deweyville / Houma
6	Fair Oaks Street	1	292	25	C	between Landsdown Dr & Ravensaide Dr	Sugarwood Add. 2 Phase A / S/W Houma
5	Exchange Alley	1	293	12	C	west off of St. Charles Street	Houma /
6	Pine Alley Parkway	1	293	20	C	east off Richland Row to Dead End	Chateau Crescent # 1 / West Houma
4	Atlanta Drive (part)	1	296	20	C	between Rhett Pl & Marietta Pl; plus south dea	Tara Subd / Gray
5	Laverne Avenue	1	310	20	C	2nd cross street off Estate Dr off W. Park Ave	Park Estates / North Houma
3	Bobby Street	1	312	18	C	between Mike St & Buquet St	James Buquet, Robert Daigle / West Hou
1	Barringer Street	1	333	25	C	from Wallis St south to dead end	Deweyville / Houma
1	Kirkglan Drive	1	335	25	C	between Baker Dr & Friendswood Dr	Friendswood Pl of Village East / N/E Hou
5	T Baker Street (was Baker Street)	1	337	22	C	between Ruth Street & Williams Ave	Smithland / North Houma
7	Catherine Drive	1	337	20	C	1st cross street off Cypress Villiage to Hanson	Cypress Village / S/W Houma
7	Folse Drive	1	340	25	C	south off Tigerlily Dr to South Point Dr	Mulbery Gardens Subd., Phase I / Houma
8	Spruce Circle	1	345	25	C	north off Firwood near Wdlwn Rnch Rd at 360	Woodlawn # 1 / Woodlawn Ranch
8	Hickory Circle	1	345	25	C	north off Firwood near Woodlawn Ranch Rd	Woodlawn Subd # 1 / Woodlawn Ranch A
1	Commerce Street (part)	1	350	30	C	Church St to dead end	Breaux-Morris, Daspit-Breaux / Houma
8	Redwood Circle	1	350	25	C	north off Firwood near Wdlwn Rnch Rd at 329	Woodlawn # 1 / Woodlawn Ranch Area
8	Poplar Circle	1	352	25	C	north off Firwood near Wdlwn Rnch Rd at 370	Woodlawn Subd / Woodlawn Ranch Are
3	Mary Kay Lane (North Portion)	1	356	20	C	north off Westside Blvd/near Funeral Home	Westside Plaza / West Houma
3	Fairmont Drive (N-S Section)	1	362	24	C	north off Fairmont Dr (E-W) to Body Shop	James Buquet #5,6,8,9 / West Houma
9	Felicity Drive	1	365	25	C	north off Presque Isle Dr	Presque Isle # 2 / Bourg
7	Overton Drive	1	369	25	C	west off of Monitor Dr (Dularge)	Edgewood # 1 / Dularge
5	Gibbons Street	1	375	25	C	east off Oak St to dead end	Connely Subd / N/E Houma
4	North Louise Street (was Louise St)	1	378	20	C	north off Isle of Cuba west of Back Project	Paul Gros Subd / Schriever
3	Idlewild Drive (part)	1	378	18	C	at 5699 West Park Ave to Asphalt Portion	Idlewild # 0 & 1 / West Houma
8	Sarah Street	1	384	16	C	north & south off Clinton St to dead ends	Medward # 3 / Chauvin
8	Summers Drive	1	387	25	C	between Laban Ave & Mary Hughes Dr	Acadialand Subd / S/E Houma
8	Sycamore Drive	1	387	25	C	north off Firwood near Wdlwn Rnch Rd	Woodlawn # 1 / Woodlawn Ranch
5	Cammie Street	1	394	30	C	between Monarch Dr & Hollywood Rd to K-Mar	Highland Village / N/W Houma
5	Cherry Street	1	395	24	C	between Gouaux Ave & Wilson Ave	Wilson, Duval, Gouaux / North Houma
7	Conwell Street	1	397	25	C	between Lamar St & Windham St plus stub out	Barrios # 3 & Lamar Subd / S/W Houma
5	St. Anthony Street	1	403	30	C	between Dunn St & Liberty St	Lashley, Boudreaux / Houma
6	Feldspar Drive	1	406	25	C	between Brinwood Dr & Wellington Dr	Summerfield # 10 / S/W Houma
9	John Birch Avenue (Part)	1	408	20	C	2nd cross street off Bourg Dr in Bourg	Bourg Heights / Bourg

Terrebonne Parish Road Priority List

Compiled By : Road Division

AS OF 4/6/2017

2012 DIST	STREET / ROAD NAME	SURF. RATING	LENGTH	WIDTH	SURF	STREET LOCATION	SUBDIVISION and / or VICINITY
8	Elvira Street	1	410	18	C	west off Hwy 56 @ Box 5845	Augustin Authement / Chauvin
1	Ranger Street (was Cross Street)	1	411	25	C	between Prospect Ave & Mary Ann Ave	Grand Caillou Heights / S/E Houma
5	French Quarter Blvd	1	420	13	C	at 6856 West Park Ave to N & S French Quart	Bayou Terrebonne Estates / N/W Houma
6	Houmas Drive (part)	1	420	25	C	south off of Bellingraph Dr	Theriot Subd / West Houma - - - Savanne
2	Margaret Street (part)	1	421	34	C	Lafayette St to Church St	Breaux-Morris, Daspit-Breaux / Houma
6	Rusty Lane	1	425	25	C	north off of South Moss Drive to deadend	Southdown West Subd,Add #8 / S/W Ho
6	Renwick Drive	1	429	25	C	between Brinwood Dr & Wellington Dr	Summerfield # 10 / S/W Houma
6	Houmas Drive (part)	1	430	20	C	south off of Bellingraph Dr	Crescent Plantation Subd / West Houma
4	Katelyn Street (was Raymond Stre	1	435	20	C	north off Isle of Cuba west of Back Project	Paul Gros Subd / Schriever
2	High Street (part)	1	438	30	C	between Grinage St & Canal St	Winder Honduras Gabasse Newtown Klin
9	Grenes Street	1	443	20	C	south off East Park to Sharon St	Myrtle Grove Heights / N/E Houma
5	North Street (part)	1	446	20/30	C	between Williams Ave & Suthon Ave	Margaret Place / North Houma
6	Polmer Place (was N.Bell Ct)	1	448	25	C	south off of North Moss Drive	Southdown West # 4 / S/W Houma
6	South Bell Circle	1	449	25	C	north off of South Moss Drive at 399 Moss Dr	Southdown West # 1 / S/W Houma
2	Executive Drive	1	450	24	C	at 3860 West Park Ave next to Burger King	Gray /
6	South Cane Circle	1	452	25	C	south off of Southdown West Blvd.	Southdown West / S/W Houma
3	C Street	1	454	18	C	between Collins St & Funderburk Ave	Broadmoor / West Houma
2	Rue D' Iberville	1	460	25	C	east / west off end off Ramey Road	Oak Townhomes Subd / Houma
4	Lacey Lane (was Carroll St)	1	461	20	C	north off Isle of Cuba west of Back Project	Paul Gros Subd / Schriever
7	Garth Drive	1	468	25	C	south off Express Blvd to 1 lot past Vikki Dr	Ashland Plantation North / Ashland
7	Afton Villa Drive	1	475	20	C	between Bocage Dr & Parlange Dr	Waterproof Plantation Estates / SW Hou
5	Effie Street	1	476	25	C	between Howard Ave & Jackson St	Bellevue Pl, Boquet, Elizabeth Pl / East
8	Percy Avenue (part)	1	478	25	C	east off Prospect Ave to Evelyn Ave	Lynn Park / S/E Houma
6	Anna Drive	1	484	25	C	between Newsom Dr and Rebecca Dr	Summerfield Place, Add. # 16, Phase A /
6	Racquet Lane	1	500	22	C	south & east off Imperial Dr to Dead-end	Imperial Park / N/W Houma
1	Commercial Drive	1	502	24	C	west off Hwy 315	Dularge Commercial Park / Dularge
5	Lucy Street (part)	1	505	25	C	between Oak St & Ash St	Connely Subd / N/E Houma
8	Smith Street	1	516	20	C	between Northland Dr & Marya St	Medward / Chauvin
7	Hacienda Drive (part)	1	519	25	C	between Cardinal Dr & Anaheim Dr	Ashland Plantation North VI & VII / Ashlan
5	Square Wolf Lane (was Wolf Lane)	1	523	12	C	at 7358 Park Ave to Dead-end	North Houma /
5	Katherne Street	1	526	25	C	between Oak St & Ash St	Connely Subd / N/E Houma
6	Seminole Drive	1	526	25	C	between Apache Rd & Cheyenne Dr	Sugar Mill Point Est.,Addn # 3 / S/W Hou
5	Roussell Street (part)	1	529	30	C	at 7898 Main Street to School Street	Breaux-Morrison,CrescentPk,Newtown,Da
6	Woodville Drive	1	537	25	C	between Pendleton Dr & Nederland Dr	Summerfield # 4 / S/W Houma
1	Carrane Street	1	538	22	C	from Dupont St north to Wallis St	Deweyville / Houma
5	Big Cypress Street (was Cypress St)	1	540	25	C	between Palm St & Garnet St	Garnet Addition / North Houma
5	Elder Street	1	541	25	C	between Palm St & Garnet St	Garnet Subd / North Houma
2	St. John Street	1	541	25	C	east & west off Boykin St to dead ends	Boykin & Boykin # 1 / Houma
1	Menville Street	1	542	21	C	from Dupont St north to Wallis St	Menville, Deweyville / Houma
5	Verna Street (part)	1	548	20/25	C	north off Highland Dr to Dead End before Holid	N/W Houma / ? @ East end of Quicki
1	Daspit Street (part)	1	553	24	C	between Hwy 311 & Crescent Blvd	Crescent Park / Houma
2	Routier Street	1	557	30	C	between Levron St & Hall St	Madison Park / Houma

Terrebonne Parish Road Priority List

Compiled By : Road Division

AS OF 4/6/2017

2012 DIST	STREET / ROAD NAME	SURF. RATING	LENGTH	WIDTH	SURF	STREET LOCATION	SUBDIVISION and / or VICINITY
6	Pinehurst Place	1	560	25	C	west off of Valhi Lagoon Crossing to Windsong	Westgate Subd / Add # 5
8	Keith Street	1	560	24	C	between Joseph St & Troy St	Houma East Subd / S/E Houma
7	Briarwood Drive	1	567	20	C	north off of Terra Cane Dr	Terra Cane Height Subd / North Houma
3	Southern Estates Blvd	1	568	25	C	east off West Park Ave (Hwy 24 North) to Sug	Southern Estates Subdivision
2	Roussell Street (part)	1	570	24	C	between Crescent Blvd & Magnolia St	Crescent Park / Houma
9	Cactus Drive	1	570	20	C	north off Benton Dr to dead end	Greenacre Estates / Bourg
8	Mes Amis Lane (was Antoine Street)	1	570	20	C	east / west off Celeste St fr Cen.Hgts.Blvd.	Central Heights / Upper Little Caillou
1	Ethan Street	1	570	25	C	between Baptiste Cir & Baptiste Cir	Patriot Point Subd / Southeast Houma
2	Navajo Drive (part)	1	571	25	C	between Crescent Blvd & Magnolia St	Crescent Park / Houma
7	Monitor Drive	1	574	25	C	between Edgewood & Braddock	Edgewood # 1 / Dularge
2	Bragg Street	1	575	25	C	between Hobson St & Eliza St	West End / Houma
9	Colyell Drive	1	576	25	C	southwest off Presque Isle Dr	Presque Isle / Bourg
6	Arapaho Drive	1	579	25	C	between Apache Rd & Cheyenne Dr	Sugar Mill Point / S/W Houma
6	Concordia Drive	1	583	25	C	from 1 lot past Ardoyne Dr to Oak Alley	Ellendale Subdivision / N/W Houma
8	Cretini Lane	1	587	22	C	between Elysian Dr & Acadian Dr at 199 Elysia	Elysian Park / S/E Houma
5	Rosary Street	1	589	25	C	Holy Rosary Church & Community Center	Holly Rosary Church / East Houma
3	Cambridge Circle	1	600	25	C	southwest off of Bristol Blvd	Southland Woods / West Houma
6	Comanche Drive	1	600	25	C	between Apache Rd & Cheyenne Dr	Sugar Mill Point / S/W Houma
7	Laredo Drive	1	600	22	C	west off El Paso Dr to Circle turnaround	Mulberry / S/W Houma
3	Caddo Street (part)	1	602	18	C	between Grace St & Ann Carol St	Pine Ridge / West Houma
1	Rome Commerical Place	1	612	24	C	east off Hwy 57 to Lions Club Bldg	Rome Commerical Park / North of Woodl
2	Madison Street	1	614	25	C	between Levron St & Routier St	Madison Park / Houma
7	Tyler Avenue	1	614	22	C	east off Waco to dead end pass Alamo Dr	Mulberry / S/W Houma
3	Deborah Street (part)	1	620	18	C	between Ann Carol St & Grace St	Pine Ridge / West Houma
8	Honey-Do Street (was Bonnie Ave)	1	620	18	C	at 5401 Bayouside Dr (include turnaround)	C. Bonie, (Now Willard LeBlanc) / Little C
7	Edgewood Blvd	1	622	25	C	west off Hwy 315 to Monitor Dr	Edgewood / Dularge
7	Cardinal Drive	1	630	25	C	between Santa Monica & Hacienda Dr	Ashland North (Phase VI) / Ashland
1	Weldon Road	1	634	24	C	east off Hwy 57 on side of carwash	Houma-Terr. Industrial / North of Woodla
6	Katie Drive	1	638	25	C	between Rebecca Dr & Laurel Dr	Summerfield # 13 / S/W Houma
5	Fourth Street (part)	1	639	25	C	between Suthon Ave & Williams Ave	Margaret Place / North Houma
3	Old Natalie Street (was Natalie St)	1	646	25	C	between Prevost Dr & Douglas Dr	Broadmoor / West Houma
6	Maria Circle	1	657	25	C	east off of at 1 Wayside Drive	Summerfield # 8 / S/W Houma
1	Revere Lane	1	660	25	C	south off Ethan St to Deadend Circle	Patriot Point Subd / Southeast Houma
2	Commerce Street (part)	1	666	30	C	east off Lafayette St to Church St	Breaux-Morrison, Daspit-Breaux / Houma
6	Versailles Drive	1	668	25	C	north off of Valhi Blvd.	Houma / Le Jardin Subd
1	Honduras Street (part)	1	675	24	C	between Division Ave & Dunn St	Van Place, Marcel Place / Houma
6	Jennifer Circle	1	682	25	C	east off Wayside Drive	Summerfield # 8 / S/W Houma
5	Beatrice Street (part)	1	684	30	C	from Ellender St south to drainage ditch	Lapeyrouse, Henry Cenac / East Houma
7	Anise Street (part)	1	685	25	C	between Lakewood Drive & Brentwood Drive to	Terra Cane Height Subdivision / North H
5	Fifth Street	1	685	25	C	between Suthon Ave & Williams Ave	Margaret Place / North Houma
8	Terminal Road	1	696	25	C	off Hwy 24 to Airport	AIRBASE / East Houma
5	Verna Street (part)	1	704	20/25	C	6th & last cross street off Highland Dr South to	W.Park Hgts, St.Louis Park / N/W Houm

Terrebonne Parish Road Priority List

Compiled By : Road Division

AS OF 4/6/2017

2012 DIST	STREET / ROAD NAME	SURF. RATING	LENGTH	WIDTH	SURF	STREET LOCATION	SUBDIVISION and / or VICINITY
7	Beechwood Drive	1	707	25	C	west off Hwy 315 (Dularge)	Edgewood Subd Area, North of / Dularge
6	Cobblestone East	1	715	25	C	south off Museum Dr to 1 lot past curve	Sugar Mill Manor / S/W Houma
6	Cobblestone West	1	718	25	C	south off Museum Dr to 1 lot past curve	Sugar Mill Manor / S/W Houma
1	Bryant Street	1	721	22	C	between East St & West St	Barrowtown / East Houma
1	Isabel Street	1	721	25	C	between East St & West St	Barrowtown / East Houma
1	Larry Street	1	722	25	C	between East St & West St	Barrowtown / East Houma
6	Waterford Drive	1	727	25	C	between Wimbleton St & deadend pass Winds	Westgate Subd Add. #3 / S/W Houma
1	Odelia Circle	1	728	25	C	off of South side of Friendswood at 3706 Frien	Village East # 1 N/E Houma
6	Glen Oaks Drive	1	730	25	C	east off Polk St near Hwy 311	Glen Oaks Subd / Lil Bayou Black / Houm
5	Elizabeth Street	1	732	21/30	C	between Williams Ave & Gouaux Ave	Margaret Pl, Wilson, Jastremski / North Ho
6	Rue St Courtney	1	738	27	C	off Museum Drive to dead end	Sugar Mill Ole Town Phase B, Summerfiel
4	Gaidry Drive	1	747	25	C	behind HLB School South of Eureka Dr	Eureka Heights / Gray
8	Joseph Street	1	753	24	C	south off Laban Ave to dead end	Houma East Subd / S/E Houma
3	Daigle Street (part)	1	758	18/23	C	between Fairmont Ave & Mike St	James Buquet # 4 & Daigle Subd Add # 3
5	Wood Street (part)	1	759	30	C	west off Dunn St to Aud. parking lot	Boudreaux, Honduras Townsite, Lashley, /
2	Church Street (part)	1	760	36	C	at 7848 Main St to Verret St	Breaux-Morrison, Newtown, CrescentPk,
1	Intracoastal Drive	1	761	25	C	west off South Van to dead end	Belanger Park / Houma
7	Del Rio Drive	1	770	20/27	C	south off of Texas Ave	Mulberry Heights / Fe'si Court S/D / S/W
8	Troy Street	1	772	24	C	south off Laban Ave to dead end	Houma East Subd / S/E Houma
7	Becky Drive	1	778	20	C	east off Hwy 57, past Ashland Dr	Ashland Plantation South / Ashland / Gra
1	Boston Lane	1	778	24	C	between Crescent Blvd & Hwy 311	Crescent Park / Houma
6	Freedom Road (part)	1	785	24	C	between Capital Blvd & Equity Blvd & stub east	Capital Commercial Development Subd/
6	Viola Street	1	789	25	C	south off Caleb Dr to Juliette Dr	Summerfield Place Add. # 17, Phase A /
1	Division Avenue (part)	1	789	25	C	between Bond St & High St	Celestin, Honduras / Houma
3	Pueblo Drive	1	791	25	C	between Broadmoor Ave & Copasaw Dr	Bayou Gardens / West Houma
2	Hall Street	1	794	25	C	between Levron St & Routier St	Madison Park / Houma
7	David Drive	1	797	20	C	east off Hwy 57 / entrance of Subd.	Ashland Plantation South / Ashland Area
6	Krumbhaar Circle	1	810	24	C	west Off Krumbhaar Dr to Circle Turnaround	Krumbhaar / Houma
6	Bayou Drive	1	810	20	C	off Hwy 311 to Ousiki Bayou Dr	Ousiki Bayou Estates / West Houma
6	Windsor Street	1	810	25	C	north & south off Waterford Dr to each Cul-de-	Westgate Subd / Add. #3
4	Verna Street (part)	1	820	25	C	first cross street north off Cascade Dr from St	Holiday Park, Cascsde Gardens #1 / N/
7	Parkwood Avenue	1	820	25	C	between Glendale Ave & South St	Barrios / S/W Houma
1	Dupre Lane	1	822	18/25	C	north off Grand Caillou Rd to Gibb St	Peter Dupre, Marcel Place / S/E Houma
7	Rosewood Drive	1	824	25	C	between Hwy 90/Byu Black & South St	Cetadel / S/W Houma
6	Glenfield Drive	1	830	25	C	off Sugar Highland Blvd / off of Hwy 311	Sugarwood Subdivision / West Houma /
9	Woodway Drive	1	846	30	C	at West end of Piping Rock Dr & Glennhill	Lafayette Woods / N/E Houma
9	Lorraine Park Street (Part) (was Susa	1	848	20	C	west off Prospect St to Helena St	Lorraine Park / N/E Houma
4	Tourist Drive	1	857	24	C	at Tourist office off Frontage Rd	Gray Area
9	Rural Retreat Street (was Irene St)	1	863	20	C	between Plantation & Rural / Bourg area	Rural Retreat #2 & 3, St. Agnes / Bourg
1	Bond Street (part)	1	866	24	C	west off Dunn St to Division St	Celestin, Honduras Townsite / Houma
6	South Ellendale Estates Boulevard	1	884	20	C	west off Savanne Rd (South Part)	South Ellendale Estates Subd / West Ho
6	Juliette Drive	1	890	25	C	west off of Jaden Lane.	Summerfield Place, Add. # 17, Phase A /

Terrebonne Parish Road Priority List

Compiled By : Road Division

AS OF 4/6/2017

2012 DIST	STREET / ROAD NAME	SURF. RATING	LENGTH	WIDTH	SURF	STREET LOCATION	SUBDIVISION and / or VICINITY
8	Lashbrooke Street	1	892	18	C	west at 5512 Hwy 56 pass Gresham to End	Medward # 1 & 2 / Chauvin
5	Peaceful Avenue (was Edith St)	1	893	25	C	between Monarch Dr & N. French Quarter Dr	Holiday Park,W.Park Hgts,HighlandVilla-
6	North Lacarpe Circle	1	896	28	C	west off Security Blvd. to turnaround	Lacarpe Industrial Park / N/W Houma
5	Elm Street	1	904	25	C	west off Pecan St to dead end	Connely, Garnet / North Houma
2	Eliza Street (part)	1	919	30	C	between Bragg St & Levron St	West end, Levron, Parr's, Vigueries, Marg
4	Fence Row Street	1	930	20	C	south off St. George Rd to dead end	Fence Row Subd / Schriever
8	Woodcrest Avenue	1	935	20	C	from Prospect Ave east to Roberta Grove	Roberta Grove / East Houma
5	Tupelo Street	1	941	30	C	between Oak St & Pitre St	Connely, St.Michel, Gulfpark / N/E Houm
4	Christopher Drive	1	955	20	C	east off Vicari Dr to dead end	Palm Gardens S/D Ph A / Bayou Cane
6	Lancaster Drive (part)	1	972	27	C	off Camille to both dead ends	Summerfield Place S/D Add 17 Phase D /
8	Ruby Drive	1	991	25	C	between Oaklawn Dr & Mary Hughes Dr	Acadialand, Acadialand # 1 / S/E Houma
5	Louise Street (part)	1	995	25	C	between Sylvia St & Ellender St	Boardville, Bourg / Houma
2	Verret Street (part)	1	998	35	C	between Barataria Ave St & Goode St	Angers,Boudreaux,Davidson,Lashley,Win
7	Sportsman's Drive	1	1000	20	C	at 3713 Bayou Black Drive	Waterproof Plantation Estates / SW Hou
6	Thetford Drive	1	1004	20	C	between Nottingham Trail and Manchester Driv	Manchester Heights # 3 / S/W Houma
9	Swamp Drive	1	1008	20	C	off south side of Country Dr	Bourg /
3	McCoy Street	1	1021	18/22	C	north off Mike Street to dead end pass Kellie D	West Houma /
3	Chene Drive	1	1042	25	C	between F St & Broadmoor Ave	Bayou Gardens # 4 / West Houma
3	A Street	1	1046	18	C	between Kenney St & Broadmoor Ave	Broadmoor Subd / West Houma
1	Westwood Drive	1	1050	30	C	north off East Park to Friendswood Dr	Friendswood Place / N/E Houma
6	Springfield Drive	1	1062	25	C	first cross street off Westgate Blvd	Westgate Subdivision / S/W Houma
8	Middlewood Drive	1	1072	20	C	west off of Oakwood Drive (Loop)	Roberta Grove / East Houma
8	Merrill Drive (part)	1	1076	25	C	south off Acadain Dr to trailer park	Fairsite, Maison Terrebonne / S/E Houm
8	Nixon Drive	1	1077	25	C	south loop off Acadian Dr	Acadialand / S/E Houma
6	Newsom Drive	1	1082	25	C	north off Rebecca Drive to 1 lot pass Lancaster	Summerfield Place, Add. # 16, Phase A /
3	Marie Drive (part)	1	1082	20/25	C	between Prevost Dr & Westside Blvd	Broadmoor Heights # 4 & 7 / West Hou
7	South Point Drive	1	1083	25	C	west off Cougar Drive to Folse Dr	South Point Estates / Houma
8	Oleander Street	1	1100	18	C	west at 5534 Hwy 56 to gate at levee	Chauvin Subd / Chauvin
7	Concord Bypass Road	1	1111	24	C	west off Hwy 315 across from Golf Course bef	Southwest Houma /
2	Roosevelt Street	1	1116	30	C	between Columbus St & Antoine St	Elizabethtown,Parr,WestEnd,Geo.William
6	Evangeline Drive	1	1128	20	C	southwest off of Bellingrath Dr to dead end	Crescent Plantation Estates (Add #4) / S/
4	Woodfield Boulevard	1	1132	25	C	east off Vicari Street to Boxwood Drive	Woodfield / N/W Houma
4	Tanglewood Drive	1	1133	25	C	east off of Vicari Street	Woodfield / N/W Houma
8	Petroleum Drive	1	1143	24	C	between Moffet Rd & Hancock Rd	AIRBASE / S/E Houma
8	Oakwood Drive	1	1158	22	C	between Woodside Dr & Woodcrest Ave	Roberta Grove / East Houma
7	Alamo Drive	1	1160	22	C	west off Waco Dr to Circle Turnaround	Mulberry Subd / S/W Houma
6	Godchaux Drive	1	1160	27	C	east off Savanne Rd near Hwy 311 to dead en	Crescent Place S/D / West Houma
6	Sugar Mill Courtyard	1	1160	25	C	west & east off of Choctaw Drive to Dead-ends	Sugar Mill Courtyard Subd / S/W Houma
7	Winfield Boulevard (Part)	1	1170	25	C	between Cougar Drive & South St	Barrios, Mulberry / S/W Houma
9	Llano Drive	1	1178	20	C	between Mason Dr & Menard Dr	Greenacre Estates # 1 / Bourg
1	Simmons Drive	1	1182	25	C	between Beatrice St & Saadi Ave	Service Rd for Tunnel / East Houma
1	Camellia Avenue	1	1210	25	C	west side off of Prospect Ave	Roberta Grove / East Houma

Terrebonne Parish Road Priority List

Compiled By : Road Division

AS OF 4/6/2017

2012 DIST	STREET / ROAD NAME	SURF. RATING	LENGTH	WIDTH	SURF	STREET LOCATION	SUBDIVISION and / or VICINITY
9	Stephanie Street	1	1212	20	C	between Grenes St & Debra St	Myrtle Grove / N/E Houma
1	St. Pius Street	1	1220	25	C	south off Acadian Dr to dead end	Melba, Honduras Pltn / S/E Houma
6	Vanessa Drive	1	1222	25	C	north off Mandalay Rd to Laurel Dr	Summerfield # 13 / S/W Houma
6	Myrick Drive	1	1229	25	C	between Lancaster Dr & Clayton Drive	Summerfield # 12 & 13 / S/W Houma
9	Tutty Loop	1	1230	25	C	east off of Woodway Drive at 295 Woodway D	Lafayette Woods # 2 / N/E Houma
5	J Patrick Drive	1	1245	25	C	between Andrew Dale Dr & Gwendolyn Dr	Cavaness Estates Subd / West Houma
5	Stadium Drive	1	1250	20	C	at 7188 Main Street to St. Charles Street	Burkwall Court / Houma
1	Olympe Drive	1	1279	25	C	between East Park & Baker Drive	Village East / N/E Houma
8	Thunderbird Road	1	1295	25	C	on Airbase at end of Terminal Rd	AIRBASE / East Houma
1	Kynes Road	1	1300	25	C	north off Woodlawn Ranch Rd	Woodlawn Subd / Woodlawn Ranch Are
4	Louisiana Drive (Part)	1	1312	20	C	at 286 West Main St (Hwy 20) next to Brown F	Sugarland Estates / Thibodaux
1	Glenmore Avenue	1	1314	25	C	west off of Prospect Ave to Rosemary Ave	Roberta Grove / East Houma
6	Windsong Way	1	1318	25	C	north & south off of Pinehurst Place to Port Ro	Westgate Subd / Add # 5
8	Mary Hughes Circle	1	1320	25	C	west loop off Mary Hughes Dr	Acadialand, Acadialand # 1 / S/E Houma
1	Picone Road	1	1324	25	C	west off Hwy 57 to Denley Rd	S/E Houma / Road to Medical Service Ap
7	Lakewood Drive	1	1333	25	C	Briarwood Dr to Brookwood Dr	Terra Cane Heights Subdivision / North H
2	Boykin Street	1	1344	25	C	at 7378 Main St south to dead end	Boykin 0 & 2 / Houma
6	Nottoway Drive	1	1357	20	C	east off of Savanne Rd to Bellingrath Dr	Crescent Plantation Subd / west Houma
6	Carthage Drive	1	1364	25	C	between Midland Dr & Corpus Christi Dr	Summerfield # 1,2 & 3 / S/W Houma
9	Kerr Drive	1	1368	20	C	between Menard Dr & Mason Dr	Greenacre Estates # 1 / Bourg
5	Saadi Street (part)	1	1369	30	C	from Sylvia Ave south to drainage ditch	Saadi Sites,Honduras, Pitre / East Houm
7	Brentwood Drive	1	1377	20	C	off of Briarwood Dr	Terra Cane Heights Subd / North Houma
1	Ashlawn Street	1	1378	25	C	from Payne St north to dead end	Roselawn Park / East Houma
6	Destiny Place	1	1400	20	C	southwest off of Bubby Dr	Destiny Place Subd / S/W Houma
1	Center Street (part)	1	1420	25	C	between Honduras St & Miles St	Honduras, Winder / Houma
9	Menard Drive	1	1427	20	C	south off Country Dr to LLano Dr	Greenacre Estates / Bourg
3	Mall Circle	1	1434	25	C	west off Alma Street at 2501 Alma to around	Mall Commercial Plaza #1 / West Houm
7	Joaquin Drive	1	1442	25	C	south off Express Blvd to dead end	Ashland Plantation North (Phase III) / Ash
6	Talbot Drive	1	1447	20	C	southwest off 3ll near Savanne Rd to Bubby Dr	N/W Houma /
8	Blimp Road (part)	1	1450	20	C	from 3-Way @ Moffet, Clendenning & Blimp to	AIRBASE / East Houma
4	Jenna Drive	1	1465	20	C	east off N .Main Project to E. Horseshoe Rd	Schriever Heights / Schriever
5	Connely Street	1	1465	25	C	off East Park Ave to Cecile St	Connely Row, Gulfpark / N/E Houma
8	Woodhaven Drive	1	1480	22	C	between Woodside Dr & Woodcrest Ave	Roberta Grove / East Houma
5	Palm Avenue (part)	1	1494	24	C	from Elder Street north to Hwy 182	North Houma /
1	Bobbie Lou Avenue	1	1497	25	C	north off Grand Caillou Rd to dead end	Maurice Place, Bergeron-Voisson / S/E Ho
3	Jean Street (part)	1	1527	18	C	between Deborah St & Daigle St	Pine Ridge # 4 / West Houma
7	Cottonwood Drive	1	1528	20	C	south off Bayou Black / Hwy 90 to Anise St	Mandalay Manor / S/W Houma
9	Piping Rock Drive	1	1528	25	C	west off Lafayette Woods Blvd to Woodway Dr	Lafayette Woods Subd / N/E Houma
5	Burkwall Drive	1	1530	20	C	west Loop off Stadium Dr to Stadium Dr	Burkwall Court / Houma
6	Riverwood Drive	1	1530	30	C	off Sugar Highland Blvd. to 1st lot past Glenfiel	Sugarwood Subdivision / West Houma
1	Development Street	1	1541	25	C	off Industrial Park Rd	Houma Industrial Park / N/E Houma
5	Harvey Avenue (was Edith St)	1	1543	20/25	C	between Louis Dr & Richard Dr and dead ends	Lisa Park # 0,1,5,6,8 / N/W Houma

Terrebonne Parish Road Priority List

Compiled By : Road Division

AS OF 4/6/2017

2012 DIST	STREET / ROAD NAME	SURF. RATING	LENGTH	WIDTH	SURF	STREET LOCATION	SUBDIVISION and / or VICINITY
8	Swan Avenue	1	1546	25	C	north off Grand Caillou Road	Ridgeway Subd / S/E Houma
4	Honey Suckle Drive	1	1547	20	C	east off Main Project to Bunny Lane	Country Hollow Subd / Schriever
1	Acklen Avenue	1	1560	25	C	between East Main & Senator St	Mechanicville / East Houma
6	Waverley Way	1	1565	20	C	northwest off Richland Row to Asphodel Drive	Chateau Crescent # 1 / West Houma
4	Wallace Joseph Drive	1	1570	28	C	West off Hwy 316	Wallace J. Thibodaux Estates / Gray
6	Norwich Lane	1	1577	20	C	east off of Manchester Dr & back to Mancheste	S/W Houma /
4	Deer Run Drive	1	1584	20	C	east off Main Project to Bunny Lane	Country Hollow Subd / Schriever
4	Sandalwood Drive	1	1596	20	C	southwest off of Timberwood Drive	Timberwood Estates / Bayou Blue Area
1	Academy Street (part)	1	1606	30	C	west off Dunn St to Aycock St	Celistin, Honduras Townsite / Houma
1	Porche Lane	1	1610	18	C	east off Hwy 315	Dularge / (Crozier Area)
6	Rue St. Rachel	1	1620	25	C	north of Valhi Boulevard	Sugar Mill Olde Towne / SW Houma
8	Oaklawn Drive	1	1626	38	C	between Grand Caillou Rd (Hwy 57) & Mary Hu	Acadialand / S/E Houma
1	Daspit Street (part)	1	1633	30	C	south from Academy St to dead end past Marg	Daspit-Breaux, Newtown, CrescentPk ,Br
5	Leona Street (part)	1	1644	25	C	south off East Main to Sylvia St	Engeron,Bourg,Houma Hgts,Boardville /E
7	Santa Monica Drive	1	1655	25	C	beteeen Cardinal Dr & Fallon Dr	Ashland Plantation North # VII / Ashland
5	Quickie Drive	1	1666	25	C	between Alma St & Verna St & across to Circle	N/W Houma /
8	Bushnell Road (part)	1	1685	24	C	from Cummins, Patriot & James to B. Chauvin	AIRBASE / East Houma
3	Corporate Drive (part)	1	1718	24	C	MLK Blvd to west Drainage approx 1700'	Corporate Acres / Houma
1	Killarney Loop	1	1780	25	C	south off Friendswood Drive (loop)	Friendswood Place # 1 / N/E Houma
5	Maxine Street	1	1810	18	C	between Grand Caillou Rd & Saadi Ave	Henry Luke, Saadi Sites / East Houma
8	Glenwood Drive	1	1822	22	C	east off of Sherwood Blvd	Sherwood Park / S/E Houma
5	Richard Drive	1	1825	24	C	between Linda St and Willie Lou Ave	Lisa Park # 8 / N/W Houma
8	Melody Drive	1	1829	22	C	east off Sherwood Blvd	Sherwood Park / S/E Houma
1	Kingsridge Loop	1	1843	25	C	south off Friendswood Drive (loop)	Friendswood Place # 1 / N/E Houma
8	Paris Lane	1	1880	22	C	off Acadian Dr south to Elysian Dr	Elysian Park # 1 / S/E Houma
7	Bayou Lacarpe Road	1	1905	20	C	east off Hwy 661 (South Van Ave) to fence Li	Terrebonne Industrial Park / South Houm
3	Paulette Street (part)	1	1916	20	C	between Euclid St and Vicari St	Green Acres,Oakshire 2 & 3 / Bayou Ca
3	St. Patrick Street	1	1916	18	C	between Vicari St and Euclid St	Hampton Place 1 & 4 / Bayou Cane
3	St. Francis Street	1	1916	18	C	between Vicari St and Euclid St	Oakshire,Villa Del Rey,Hampton / Bayou
9	Glenhill Drive	1	1924	25	C	north off Lafayette Woods Blvd to Woodway Dr	Lafayette Woods / N/E Houma
5	South French Quarter Drive	1	1929	25	C	east off French Quarter Blvd to Fay Drive	Bayou Terrebonne Estates / N/W Houm
6	Rebecca Drive	1	1948	25	C	between Clayton Dr & 1 lot pass Lancaster Dri	Summerfield # 15 & 16 / S/W Houma
6	Raywood Drive	1	1962	25	C	between Amarillo Dr & Corpus Christi Dr	Summerfield # 0, 1 & 3 / S/W Houma
3	Grace Street (part)	1	1964	18	C	at 6532 West Main to dead end (Concrete Par	Luby, Brent Place, Pine Ridge / West Hou
8	Laban Avenue (east part)	1	1989	25	C	Paris Lane east to Mary Hughes Dr	Acadialand,Elysian Park,Van,A.Theriot-S/
3	Wayne Avenue	1	2001	18	C	at 6726 West Main to & including Turnaround	Bayou Cane Heights / West Houma
2	Ashburn Drive	1	2015	20	C	Hwy 311 across from Houma-Thib. Diocese Ad	Ardoyne Plantation Estates Subd / Centra
6	Camille Street	1	2021	27	C	west off of Shay Dr to deadend past Lancaster	Summerfield Place, Add. # 17, Phase A &
8	Grande Street	1	2067	18	C	north off Grand Caillou Rd to dead end	Josephine Subd / S/E Houma
5	Jefferson Davis Street	1	2069	24/30	C	between Gouaux Ave & Morrison Ave	Daigle Place, Jastremski / North Houma
5	Sixth Street	1	2088	24/30	C	between new Orleans Blvd & Gouaux Ave	Margaret Place / North Houma
2	Johnson Ridge Lane	1	2090	18	C	at 499 West Park Ave to Redmond St near Liv	Johnson Ridge / Thibodaux

Terrebonne Parish Road Priority List

Compiled By : Road Division

AS OF 4/6/2017

2012 DIST	STREET / ROAD NAME	SURF. RATING	LENGTH	WIDTH	SURF	STREET LOCATION	SUBDIVISION and / or VICINITY
1	Senator Street	1	2113	25	C	from Senator Circle to East St	Mechanicsville / East Houma
5	Pitre Street (part)	1	2120	15	C	north off East Park Ave to end of concrete	George & Joseph Pitre / N/E Houma
5	Birch Avenue	1	2129	23/27	C	between Gouaux Ave & Wright Ave	Duval, Gouaux, Daigle Place, Jastremski /
8	Patterson Street	1	2132	25	C	north off Grand Caillou Road	Josephine Subd / S/E Houma
7	Keeley Ann Drive	1	2173	25	C	west off of Tulip Dr to Dead-end	Mulberry Gardens Subd/ S/W Houma
5	Juliana Way	1	2193	27	C	off Alma Street next to Westside Blvd	Colonial Acres S/D / Lisa Park Area
2	Brooklyn Avenue	1	2215	30	C	at 7520 Park Ave to end past Louisiana St	Daspitville / North Houma
7	Forest Blvd	1	2232	20	C	between Glendale Ave & South St	Barrios # 4 / S/W Houma
1	Baptiste Circle (part)	1	2252	25	C	Ethan St to Ethan St (loop)	Patriot Point S/D / Southeast Houma
2	Polk Street (part)	1	2304	25	C	at 7434 Main Street to Tunnel Blvd	Geo.Williams,Progressive Sq,Sugar Mill /
8	Taxi Road	1	2310	24	C	from Clendenning Rd east to Safety Rd	AIRBASE / East Houma
9	Bienville Blvd	1	2320	24	C	at 4343 Hwy 24 across from St Ann Bridge.	Southgate Estates Subd / Bourg
1	Morris Street (part)	1	2329	25	C	between Grand Caillou & Howard Ave	Bellevue, Boardville / East Houma
1	James Road	1	2330	24	C	between Grand Caillou Rd & Patriot & Cummin	AIRBASE / S/E Houma
8	Elysian Drive	1	2331	22	C	off Grand Caillou to Paris Lane	Elysian Park / S/E Houma
6	Windward Drive	1	2336	25	C	between Springfield Dr & South Moss Drive	Westgate Subd / S/W Houma
3	Cavaness Drive	1	2397	25	C	east off Alma Street to dead end	Cadiere Park Heights, Add # 5 / N/W Hou
5	Parkway Circle	1	2405	24	C	north off Hollywood Rd at St. Louis Canal	Oakwood Terrace / North Houma
6	Lynwood Drive	1	2410	25	C	between Amarillo Dr & Valhi Blvd.	Summerfield # 0, 1 & 3 / S/W Houma
6	Asphodel Avenue	1	2422	20	C	south off Richland Row to Myrtle Grove Drive	Chateau Crescent # 1 / West Houma
2	Norwood Drive	1	2430	20	C	south off Ashburn Dr to Bull Run Road east of	Ardoyne Plantation Estates Subd / Centra
2	Columbus Street	1	2431	30	C	at 7551 Main Street to Tunnel Blvd	Elizabethtown, Parr's, E.Bonvillian, Levro
3	Ziegler Avenue	1	2446	25	C	at 6456 West Main Street to Daigle Street	James Buquet / West Houma
6	Bellingrath Drive	1	2466	20	C	east off Savanne Rd to dead end	Crescent Plantation Subd / West Houma
8	Safety Road	1	2473	22	C	from Aviation Rd south to Bauch Rd	AIRBASE / East Houma
5	Pecan Street	1	2530	25	C	at 8246 Park Ave north to Palm St	Connely Subd / North Houma
6	Angelle Drive	1	2561	25	C	west off Cottage Dr to Woodwind Dr	Mystic, Westgate S/W Houma
4	Rhett Place	1	2630	20	C	at 4258 West Park Ave near HLB School to de	Tara Subd / Gray
8	Cleveland Street	1	2640	25	C	off Grand Caillou Rd South to dead end	Marcel Place / S/E Houma
4	Eureka Drive	1	2647	25	C	at 4116 West Park to Indian Dr	Eureka Heights / Gray
1	Country Club Drive	1	2650	18	C	south off Bayou Black past Concord Rd	Crescent Dairy Farm, Crescent Plantation
5	Oak Street	1	2663	25	C	between East Park Ave & Crockett St	Connely # 3 / N/E Houma
1	Lee Avenue	1	2666	40	C	between High St & Short St	Celestin, Deweyville, Honduras, Daspit, N
7	Hanson Drive	1	2750	20/25	C	north off Catherine Dr to end past Voilet	Cypress Village / S/W Houma
8	Glynn Avenue (part)	1	2772	25	C	south off Grand Caillou to Woodlawn Bayou	Houma East, Van Boudreaux / S/E Houm
1	Authement Street	1	2773	25	C	between Payne St & East Main	Boudreaux & H. Authement Subd / East H
1	Saadi Street (part)	1	2787	25	C	between Lois Rd & Bayou Grand Caillou ditch	Saadi Sites, M. Pitre, Honduras Pltn / Hou
6	Meandering Way	1	2824	25	C	between Valhi Blvd & Harvest Drive & to Autu	Clark Estates / Houma
1	Baker Drive	1	2840	25	C	from Lou Lane west to See Lane	Village East / N/E Houma
3	Prevost Drive (part)	1	2842	25	C	from behind Apts @ F Street to lot pass Dougl	Broadmoor Heights / West Houma
1	Roselawn Avenue	1	2850	25	C	between East Main & Payne St	Roselawn Park / East Houma
4	Al Joseph Lane	1	2852	20	C	west off North Main Project Rd	Corey Heights West / Schriever

Terrebonne Parish Road Priority List

Compiled By : Road Division

AS OF 4/6/2017

2012 DIST	STREET / ROAD NAME	SURF. RATING	LENGTH	WIDTH	SURF	STREET LOCATION	SUBDIVISION and / or VICINITY
7	Ashland Landfill Road	1	2895	24	C	east off Hwy 56 to dump site	Ashland
1	Thomas Drive	1	2926	25	C	between Lou Lane & See Lane to dead end	Village East # 4,5,6,7 / N/E Houma
3	Rue Des Affaires (North Side)	1	2950	25	C	south of Southern Estates Boulevard	Evangeline Business Park
6	Joshua Reed Drive	1	3064	20	C	west off of Savanne Road	South Ellendale Estates Add #1 / S/W Ho
5	Marmande Street	1	3066	25	C	south off East Main to dead end	Engeron, Houma hgts, Saadi Sites / East
8	Rounds Road	1	3102	20	C	Clendenning Rd East to Airport gate	AIRBASE / East Houma
6	Myrtle Grove Drive	1	3120	20	C	cross Street at end of Asphodel Avenue	Crescent Pltn. Estates Addn. No. 5
5	Engeron Street	1	3142	30	C	south off East Main to dead end	Engeron, Houma Hgts, Saadi Sites, Boisi
6	Port Royal Way	1	3192	27	C	Off Lochwood Drive & Bridgeport - complete cir	Westgate Subd Add No 6 Phase 1-2 / We
2	Enterprise Drive (part)	1	3238	25.5	C	between Corporate Dr and Westside Blvd Exte	Enterprise Drive Ext. Ph 2. / Houma
1	Menard Road	1	3257	28	C	east at 151 Hwy 315 (Dularge)	Dularge /
6	Harvest Drive	1	3320	25	C	between Hawthorne Dr & Lindsey Dr	Sugar Mill Point & Clark Estates Subd / H
7	Tigerlily Drive	1	3380	25	C	west off of Cougar Drive to Deadend Turnarou	Mulbeery Gardens Subd., Phase 1 & 2
8	Bayouside Drive (# 9 part)	1	3440	20	C	from Asphalt Part to dead end	Little Caillou / Indian Ridge Plantation / C
7	Tulip Drive	1	3510	25	C	north off of Tigerlily Dr back thru Tigerlily Dr to	Mulbery Gardens Subd., Phase I / Houma
8	Roberta Grove Boulevard	1	3672	18	C	from East Main south to Woodcrest Ave	Roberta Grove / East Houma
6	Chantilly Drive	1	3790	25	C	between Amarillo Dr & 1 lot past Wayside	Summerfield / S/W Houma
8	Laban Avenue (west part)	1	3851	30	C	off South Van Ave east to Elysian Dr	Acadialand, Elysian Park, Van, A. Theriot-S/
8	Mary Hughes Drive	1	4335	28	C	north & south off Acadian Dr	Acadialand, Acadialand # 1 / S/E Houma
9	Klondyke Road (part)	1	4704	24	C	between Country Dr & Bayou LaCache	Kramer # 1 & 2 / Klondyke Area
5	North Hollywood Road (part #1)	1	5937	20	C	east off West Park Ave to St. Louis Canal Rd	Commerce Place, Hollywood Homesites /
7	Thompson Road	1	7300	28	C	west off Hwy 57 to dead end @ Gulf Island Pro	Houma-Terr. Industrial / Woodlawn Ranc
8	Acadian Drive (part)	1	7606	18/38	C	between South Van Ave & dead end past Nix	Acadialand, Caliste, Elardo / East Houma
7	Industrial Blvd	1	9262	25	C	between Hwy 57 & Hwy 661 (South Van & Gra	S/E Houma /
4	St. Louis Canal Road	1	13446	24	C	between North Hollywood Rd & Bayou Garden	West Houma /
6	Savanne Road (South part 4)	1	16432	20	C	between Hwy 311 and Southdown Mandalay R	Shane Acres / West Houma
6	Bay Round Court	0			C	PRIVATE - at 309 Lake Mechant Court	The Lakes Subd / Northwest Houma
5	Alma Street (part)	0			C	south off N. Hollywood Rd to dead end	West Houma
2	End Street (part)	0	70	20	C	last cross street off Fairlane Dr	Fairlane Subd / Gray
7	Munhall Drive	0	72	25	C	west off of Brier Rd	Edgewood # 1 / Dularge
3	Verna Street (part)	0	100	18	c	Harding Dr south to dead end	Lisa Park, Cadriere Park Heights / N/W Ho
5	Verna Wood Street (part)	0	112	24	C	2nd cross street south off Westview Dr from St	Lisa Park # 9,10,11/ N/W Houma
7	Catalpa Drive	0	114	20	C	south off of Sportsman's Drive	Waterproof Plantation Estates / SW Hou
3	Bayou Cane Drive (was Vicki Dr)	0	114	25	C	off Natalie Dr across from 715 Natalie Dr	Broadmoor Heights / West Houma
3	Verna Wood Street (part)	0	115	24	C	2nd cross street north off Westview from St Lo	Lisa Park 9,10,11 / N/W Houma
9	Debra Street	0	118	20	C	between Sharon St & Stephanie St	Myrtle Grove Heights / N/E Houma
3	Jana Street (part)	0	119	24	C	1st cross street north off Westview from St Lou	Lisa Park # 1 & 14 / N/W Houma
3	Verna Street (part)	0	120	25	C	Cavaness Dr north to dead end	Lisa Park, Cadriere Park Heights, N/W Ho
5	Central Avenue (part)	0	120	20	C	north off Eighth St to dead end	Daigle Place, Jastremski / North Houma
4	Aaron Drive (part) (was Vine Dr)	0	130	20	C	east off of Bayou Gardens Rd to dead end	Tall Timbers / Coteau
5	Woodrow Street (part)	0	130	25	C	between Oak St & Peach St	Connely Subd / N/E Houma
5	Gail Street	0	145	25	C	between N. & S. French Quarter Drives	Bayou Terrebonne Estates / N/W Houma

Terrebonne Parish Road Priority List

Compiled By : Road Division

AS OF 4/6/2017

2012 DIST	STREET / ROAD NAME	SURF. RATING	LENGTH	WIDTH	SURF	STREET LOCATION	SUBDIVISION and / or VICINITY
5	Joann Street	0	150	25	C	north off of Park Ave to Andrew Dale Dr	Cavaness Estates Subd / West Houma
4	Rue Northpark	0	150	27	C	off West Park Ave near HLB High School	Northpark S/D / Gray
6	Rue St. Mary	0	150	25	C	north of Valhi Boulevard off of Rue St. Rachel.	Sugar Mill Old Towne (Phase A) / SW Ho
2	Charles Street	0	155	25	C	between Stovall St & Prince Collins	Prince Collins / North Houma
1	Cane Street	0	162	25	C	between Authement St & Tulane St	Boudreaux / East Houma
5	Crockett Street	0	162	25	C	between Peach St & Oak St	Connely Row / N/E Houma
2	Harris Street	0	169	25	C	between Prince Collins & Stovall	Prince Collins / North Houma
3	Louis Drive (part)	0	175	25	C	Jana St to dead end	Cadiere Park Hgts #4 / N/W Houma
4	Northfield Drive	0	176	25	C	West off Hwy 316 on Hattie Virginia Drive.	Wallace J. Thibodaux Estates / Gray
2	Coleman Street	0	178	25	C	between Stovall St & Prince Collins	Prince Collins / North Houma
8	Haz-Del Lane	0	179	18	C	east off Glynn Ave to dead end at 115 Glynn A	Chauvin Apartments / S/E Houma
4	Yacht Club Drive	0	179	27	C	Off Betty Ruby Drive	Wallace J. Thibodaux Estates Addendum
3	Deborah Street (part)	0	179	20	C	south off Ann Carol St to dead end	Pine Ridge / West Houma
3	Rue Colton John	0	180	20	C	Off Hwy 660 at Hwy 24 North	Coteau /Gray
5	Fay Drive	0	180	25	C	between South & North French Quarter Dr	Bayou Terrebonne Estates / N/W Hous
3	Rue Stella (was Sidney Street)	0	180	25	C	2nd cross street North off Bayou Gardens Blvd	Bayou Gardens # 3 & 6 / N/W Houma
6	Cheyenne Loop (circle part)	0	180	36	C	circle south off Cheyenne Dr	Sugar Mill Point Est. / S/W Houma
3	Tanya Street (part)	0	195	18	C	between Jean St & Ann Carol St	Pine Ridge / West Houma
8	Bamboo Drive	0	203	25	C	between Foster Dr & Wildwood Dr	Wildwood Heights / S/E Houma
1	Fig Street	0	203	25	C	between Ashlawn St & Roselawn St	Roaselawn Park / East Houma
6	Mill Quarters Drive	0	204	25	C	on Polk Street at Valhi Blvd.	Suger Mill Quarters / Houma
8	Janet Street	0	204	18	C	east off Jane Ave to dead end	Wildwood Heights, West Park Heights / S
5	Georgia Connely Street (was Georgia S	0	205	25	C	between Palm St & Pecan St	Connely Row, Fanguy / N/E Houma
1	Iris Street	0	208	25	C	between Roselawn St & Ashlawn St	Roselawn Park / East Houma
5	Verret Street (part)	0	210	24	C	east off Dunn Street to Intracoastal Canal	Angers,Boudreaux,Lashley,Honduras,& ot
4	Verede Street	0	210	40	C	west off of Casa Street	Greenfire Subd / West Houma
5	Houma Street	0	212	30	C	east off Liberty St to dead end	Boudreaux Addition / Houma
5	Fane Street (part)	0	213	30	C	east off Suthon Ave to dead end	Margaret Place / North Houma
5	Tony Street (was Ann Street)	0	214	25	C	between Judith St @ Jackson St	Bellevue Place East Houma
1	Effie Street	0	221	25	c	Jackson St to Judith St	Bellevue Pl, Boquet, Elizabeth Pl / East H
6	Karoline Elizabeth Street	0	224	27	C	off Lancaster to dead end	Summerfield Place S/D Add 17 Phase D /
6	Rue Christe	0	230	25	C	north of Rue St. Cameron	Sugar Mill Olde Towne / SW Houma
1	Village East Lane (was Baker Lane)	0	235	25	C	between Baker Dr & Thomas Dr	Village East / N/E Houma
5	Dunlap Street	0	235	30	C	between Cenac St & New Orleans Blvd	Dupont Terrace, Cenac Addition / North H
1	See Lane	0	235	25	C	between Baker Dr & Thomas Dr	Village East # 4 & 5 / N/E Houma
3	H Street	0	237	25	C	between Prevost Dr & Gaynell	Broadmoor Heights / West Houma
3	Marie Drive (part)	0	238	25	C	between Prevost Dr & Gaynell Dr east of F St	West Houma /
5	Verna Street (part)	0	240	18	C	between Holiday Dr & Cascade Dr	W.Park Hgts, St. Louis Park / N/W Hous
1	Jackie Lane	0	252	25	C	between North Van Ave & Bobbie Lou Ave	Maurice Place / S/E Houma
2	Belanger Street (part)	0	253	24	C	between Church St & Grinage St	Anges,Boudreaux, Guidry, Allen & others /
3	Rue Conrad	0	253	27	C	North off Bayou Gardens Blvd near Hwy 24	Williamsburg S/D Phase A / N/W Houma
7	Waterproof Boulevard	0	254	18	C	near Waterproof Bridge	Waterproof Plantation Estates / SW Hou

Terrebonne Parish Road Priority List

Compiled By : Road Division

AS OF 4/6/2017

2012 DIST	STREET / ROAD NAME	SURF. RATING	LENGTH	WIDTH	SURF	STREET LOCATION	SUBDIVISION and / or VICINITY
5	Myrna Street	0	259	22	C	west off of Howard Avenue	Boquet / East Houma
2	Camden Street	0	259	25	C	from Butler St south to dead end	Boykin / Houma
9	Earhart Drive (part)	0	259	20	C	east off Prospect St under bridge	Houma Industrial Park / N/E Houma
1	Zeringer Street	0	259	22	C	off Gautreaux St by Houma Tool House	Deweyville / Houma
5	Davidson Avenue (was Edith St)	0	260	24	C	between Holiday Dr & Cascade Dr	Holiday Park, W. Park Hgts, Highland Vill
4	Twelve Oaks Drive	0	261	25	C	cross street off Marietta Place	Tara Subd / GRay
8	Laban Circle	0	261	25	C	north off East part of Laban Ave	Acadialand / S/E Houma
6	Winona Drive	0	262	25	C	between Hawthorne Dr And Aubrey Dr.	Sugar Mill Point Area / Houm
1	Jabez Street (was Voisin St)	0	263	25	C	between Bobbie Lou Ave & Tunnel Blvd	Bergeron-Voisin Addition / S/E Houma
9	South Roosevelt Drive (part) (was Roos	0	263	20	C	between Cypress St & Kennedy Dr.	Montegut Heights Subd / Montegut / Wa
8	Belmont Street	0	264	25	C	west off of Roberta Grove Blvd	Roberta Grove / East Houma
5	Gwendolyn Drive	0	266	25	C	cross street off of T. Leigh Dr	Cavaness Estates Subd / West Houma
8	Bosco Drive (was June Drive)	0	266	20	C	at 300 South Central Blvd	Central Heights / Upper Little Caillou
5	McKnight Street (part)	0	267	25	C	north off East Park to Slatter St	Residence Subd / N/E Houma
8	Bancroft Avenue	0	268	25	C	west off of Roberta Grove Blvd	Roberta Grove Subd / East Houma
8	Whitney Street	0	268	22	C	between Hibernia Pl & Dauphine St	Elysian Park / S/E Houma
2	Eliza Street (part)	0	271	25	C	east & west off Antoine St to both ends	West end, Levron, Parr's, Vigueries, Marg
7	Sandy Beach Road (part)	0	274	25	C	east off Cougar Drive to Dead-end	S/W Houma /
6	Riverview Street	0	274	25	C	between Lansdown Dr and Ravensaide Dr.	Sugarwood Add. 2 Phase C / S/W Houma
7	Braddock Drive	0	274	25	C	between Brier Dr & Monitor Dr	Edgewood # 1 / Dularge
3	Millburn Lane	0	275	25	C	north off of Woodburn Drive	Woodburn Estates Subd / West Houma
1	Beatrice Street (part)	0	278	30	C	on North side of Tunnel Blvd to ditch	Lapeyrouse, Henry Cenac / East Houma
8	Gibb Street (part)	0	278	25	C	between Allen St & Glenwood Dr	Sherwood Park / S/E Houma
4	Brandon Reed Lane	0	280	20	C	between Al Joseph Lane & John Edward Lane	Corey Heights Subd / Schriever
3	Charenton Lane	0	280	25	C	north off of Woodburn Dr	Woodburn Estates Subd / West Houma
3	Longwood Lane	0	280	25	C	north off of Woodburn Drive	Woodburn Estates Subd / West Houma
3	Millwood Lane	0	280	25	C	north off of Woodburn Drive	Woodburn Estates Subd / West Houma
1	Gabasse Street (part)	0	281	30	C	between High St & Point St	Gabasse Addition / Houma
1	Lou Lane	0	282	25	C	between Baker Dr & Thomas Dr	Village East # 6 / N/E Houms
5	Tucker Street	0	285	20	C	at 7057 Main Street to dead-end	Hollywood Homesites / West Houma
4	Schoolhouse Drive	0	292	27	C	West off Hwy 316 just North of US 90	Wallace Thibodaux Estates / Gray
4	Savannah Drive (part)	0	293	20	C	between Rhett Pl & Marietta Pl Plus Dead-end	Tara Subd / Gray
1	Odette Street (part)	0	295	25	C	between Acadian Dr & Tunnel Blvd	Caliste Subd / S/E Houma
7	July Drive	0	296	25	C	west off June Dr to Dead End.	Barrios #2 / S/W Houma
9	Nolan Street (part) (was Church St.)	0	298	25	C	at 4357 Hwy 24 in Bourg by church	St. Ann Church / Bourg
3	Marie Drive (part)	0	300	20	C	south off Westside Blvd / next to Apts. to Dead	Westside Plaza / West Houma
6	Bay Tree Lane	0	300	30	C	off Mill Creek St / Hwy 311	Sugarwood Estates Subdivision / West H
4	Larry Daigle Drive	0	304	27	C	West off Hwy 316 to Lillian Marie Drive	Wallace J. Thibodaux Estates Addendum
1	Bernard Street	0	310	20	C	southeast off Hwy 90 @ Country Club to Muns	Crescent Plantation / Houma
6	Compton Place	0	311	27	C	east off Savanne Rd off Godchaux Dr	Crescent Place S/D / West Houma
5	Logan Drive	0	313	40	C	2nd cross street on T. Leigh Drive	Cavaness Estates Subd / West Houma
8	Louisiana Avenue	0	319	18	C	back cross street @ end of La Cache & St.Loui	C.Bonie,(Now Willard LeBlanc) / Little Cail

Terrebonne Parish Road Priority List

Compiled By : Road Division

AS OF 4/6/2017

2012 DIST	STREET / ROAD NAME	SURF. RATING	LENGTH	WIDTH	SURF	STREET LOCATION	SUBDIVISION and / or VICINITY
6	Freeport Circle	0	319	25	C	southeast off Carthage Dr around circle	Summerfield # 2 / S/W Houma
2	Andrew Street (part)	0	319	25	C	east off Morgan St to dead end	West End, Parr's, Elizabethtown / Houma
6	Freedom Road (part)	0	320	28	C	2nd & last cross street off Venture Blvd	Hollywood Fields / S/W Houma
3	Elsie Street	0	323	25	C	between Prevost Dr & Natalie Dr	Broadmoor Heights # 3 / West Houma
2	A G Streams Ave (was Plantation Dr)	0	323	20	C	1st cross street off and at 199 Hedgeford Dr	Hedgeford Plantation Subd / Gray
3	Sugar Hill Street	0	324	20	C	between Sugar Plum St & Sugar Land St	Southern Estates Subdivision
5	Rosanna Avenue	0	325	20	C	first cross street off Estate Dr off W. Park Ave	Park Estates / North Houma
6	Routhland Street	0	330	20	C	Sugarwood Blvd.to Sugar Highland Blvd	Sugarwood Subd / West Houma
5	Helen Street	0	337	22	C	between Ruth St & Williams Ave	Smithland / North Houma
1	Furman Street (part)	0	338	25	C	between Myrtle St & Grand Calliou Rd	Elizabeth Place / East Houma
5	Nick Street	0	338	20/25	C	between Connley St & Cadiere St	St. Michel / N/E Houma
4	Sea Blue Lane	0	339	27	C	off Hwy 316 near Country Estates	D & G Estates / Bayou Blue
1	Odette Street (part)	0	339	25	C	north off East Tunnel Blvd to end @ Radiator S	Caliste Subd / S/E Houma
6	Shelby Claire Drive	0	340	25	C	1st cross street on Shoal Drive	Southdown West Subd Add. 11 / West Ho
3	Sugar Brook Street	0	342	20	C	between Sugar Plum St & Sugar Land St	Southern Estates Subdivision
8	Pinewood Circle	0	343	25	C	north off Firwood near Wdlwn Rnch Rd at 309	Woodlawn Subd / Woodlawn Ranch
7	Rose Street	0	344	20	C	2nd cross streer off Cypress Village to Hanson	Cypress Village / S/W Houma
8	Elmwood Circle	0	350	25	C	north off Firwood near Woodlawn Ranch Rd	Woodlawn # 1 / Woodlawn Ranch Area
2	Paddock Lane	0	350	25	C	between War Horse Place & Finish Line Lane	Corporate Square / West Houma
4	Payton Drive	0	360	20	c	2nd Cross St off Blakefield Dr	Sugarland S/D Add #4 / Schriever / Back
8	Medward Street (was Marcel St)	0	361	18	C	between Burnette St and Marya St	Medward # 5 / Chauvin
7	St Eloi Road	0	366	27	C	Connects Dr Beatrous Rd to Hwy 315 @ Dular	Dularge
2	Ivy Street	0	368	20	C	between Railroad Ave & Naquin St	Williams Addition / Houma
5	John Street	0	368	20	C	between Stadium Dr & Burkwall Dr	Burkwall Court / Houma
5	Calvin Street	0	375	25	C	east off Oak St to dead end	Connely Row / N/E Houma
6	Lochwood Drive	0	375	25	C	north of Valhi Blvd to Port Royal Way	Westgate Subd Add No 6 Phase 1 / West
6	Rue Saia	0	376	27	C	off Rue St. Sydney	Sugar Mill Olde Town Addenem Two / S/
6	Pelto Drive	0	377	25	C	east off Savanne Rd to Lake Crescent Cr	Crescent / West Houma
9	Desiles Drive	0	378	25	C	north off Presque Isle Drive	Presque Isle / Bourg
3	Bristol Blvd	0	380	14	C	west off Alma Street to Coventry Circle	Southland Woods / West Houma
6	Clairmont Lane	0	380	25	C	between Amarillo Dr & Lancaster Dr	Summerfield # 9 / S/W Houma
4	Sugar Street	0	380	20	C	between Sugar Plum St & Sugar Land St	Southern Estates Subdivision
8	Stella Street	0	380	18	C	north & south off Clinton St to dead ends	Medward # 3 / Chauvin
4	Marissa Beth Drive	0	389	27	C	1st cross street off of Jolie Oaks Blvd	Jolie Oaks Subd, Phase 1 & 3 / Thib-Sch
2	Gentle Oak Blvd.	0	390	25	C	cross from Bull Run Road on Hwy 311.	Oak Ridge Subdivision / Gray Area
8	Anthem Drive	0	395	25	C	north off of L. Kirth Dr to dead end	Quality Estates Subd / Houma - Woodlaw
2	Amelia Street (was Peter St)	0	396	25	C	east & west off Boykin St to dead ends	Boykin / Houma
7	Lotus Drive	0	396	25	C	west off of Tulsa Avenue to Cul-de-sac	Mulberry Gardens Subd/ Add #1,Phase C
2	Billy Street	0	399	25	C	between Brooklyn Ave & Stovall St	Prince Collins / North Houma
9	Hallette Street	0	400	20	C	south off East Park Ave to Sharon St	Myrtle Grove Heights / N/E Houma
8	Sandcastle Drive	0	400	25	C	north off of L. Kirth Dr to Deadend	Quality Estates Subd / Houma - Woodlaw
5	Pear Street (part)	0	419	30	C	between Wright Ave & McKinley St	Daigle Place,Jastremski / North Houma

Terrebonne Parish Road Priority List

Compiled By : Road Division

AS OF 4/6/2017

2012 DIST	STREET / ROAD NAME	SURF. RATING	LENGTH	WIDTH	SURF	STREET LOCATION	SUBDIVISION and / or VICINITY
6	Bryce Lane	0	420	25	C	north off of South Moss St	Southdown West #9 / S/W Houma
2	Sabrina Drive (was Matthew Drive)	0	424	20	C	from 1st blk north of Champion Dr	Mobile Estates / Gray
1	Cottagemill Lane	0	425	25	C	off of Quaternmill Lane east of Saadi Street	Acadian Courtyard / East Houma
3	Coventry Circle	0	425	25	C	north off of Bristol Blvd	Southland Woods / West Houma
5	Mildred Street	0	425	18	C	north off Helen to Dead End	Smithland / North Houma
2	Katie Rose Drive	0	426	25	C	last cross street on Jolie Oaks Boulevard.	Jolie Oaks Subd. 2 &3 / Thib Schriver
4	Gros Street	0	426	20	C	north off Isle of Cuba west of Back Project	Paul Gros Subd / Schriever
1	Emma Street (part)	0	431	25	C	between Grand Caillou Rd & Raymond St	Bergeron-Voisin, Cuneo, John Boudreaux
1	Wiemann Road	0	432	24	C	south off James Road to Circulation Tools at D	Houma / Airport Propert Area on Side of F
2	Finish Line Lane	0	433	25	C	between Hollywood Rd & MLK. on Corporate D	Corporate Square / West Houma
4	Switch Street	0	435	20	C	Off Gloria Street to Dead End past Gabreten L	Acadian Villa Add 2 Ph C / Schriever
5	Josephine Street (Part)	0	438	21/30	C	between Williams Ave & Suthon Ave	Magaret Pl.,Viguerie Addition / North Hou
6	Wynne Drive	0	438	25	C	north off Angelle Dr pass Winrock Dr to dead-e	Westgate Subd / S/W Houma
2	Family Drive	0	438	20	C	from 1st block north of Champion Dr	Mobile Estates / Gray
2	Lilac Drive	0	438	20	C	from 1st blk south of Mobile Estates	Mobile Estates / Gray
8	Percy Avenue (part)	0	440	20	C	between Lyles & Jean Ellen / dead end	Grand Caillou Heights / S/E Houma
5	Vera Street (part)	0	441	21/30	C	between Williams Ave & Suthon Ave	Magaret Pl.,Viguerie Addition / North Ho
6	Regency Lane	0	442	25	C	between Regal Row & Museum Dr	Oil & Investment Center / S/W Houma
5	Thomas Burkwall Street (was Thomas	0	442	20	C	between Stadium Dr & Burkwall Dr	Burkwall Court / Houma
1	Quartermill Lane	0	445	27	C	off of Saadi Street south of Acadian Drive	Acadian Courtyard / East Houma
3	Don Felipe Blvd.	0	445	27	C	east off MLK Blvd just north of Westside Blvd.	Don Felipe / West Houma
8	Celeste Street	0	447	20	C	between Antoine St & Pierre St	Central Heights / Upper Little Caillou
6	North Cane Circle	0	453	25	C	north off of Southdown West Blvd.	Southdown West / S/W Houma
2	Leroux Drive	0	454	20	C	from 1st blk south of Mobile Estates	Mobile Estates / Gray
5	Barre Street	0	459	25	C	between Robert St & Connley St	Gulfpark Subd / N/E Houma
1	Judith Street (Part)	0	460	25	C	between Effie St & Morris St	Bellevue Place / East Houma
1	Jackson Street (part)	0	462	25	C	between Effie St & Morris St	Bellevue Pl, Boquet / East Houma
1	Cyril Street	0	463	25	C	between Effie St & Morris St	Elizabeth Place / East Houma
6	Westgate Boulevard	0	464	25	C	off Hwy 311 near 3050 Address to Springfield	Westgate Subd / S/W Houma
4	Fayann Drive	0	467	20	C	north & south off of Blakefield Dr	Sugarland Subd , Add # 2 / Schriever Are
8	Taylor Street	0	474	18	C	between Lashbrook St & Layeyrouse St	Medward # 2 / Chauvin
8	Maverick Avenue (was Oleander Aven	0	488	18	C	between Grande St & Melody Dr	Ridgeway, Sherwood Park, Josephine / S
2	Roanoke Street	0	490	30	C	between Columbus St & Morgan St	Elizabethtown,Parr,E.Bonvillian,G.William
2	Beaumont Street (part)	0	490	30	C	between Morgan St & Columbus St	West End, Parr's, Elizabethtown / Houma
5	First Street (part)	0	495	24	C	between Williams Ave & Suthon Ave	Margaret Place / North Houma
2	Rosemarie Lane	0	496	22	C	north off of Johnson Ridge	Johnson Ridge / Thibodaux
5	Autin Lane	0	498	25	C	at 7114 Main St to dead end	Autin Subd. / West Houma
4	Old Schriever Hwy (part)	0	500	24	C	between Ducros Road & Broadway Avenue	Schriever /
8	Sherwood Park Boulevard	0	504	19	C	north off Grand Caillou to Subdivision	Sherwood Park / S/E Houma
7	Brookwood Drive	0	504	25	C	between Lakewood Drive & Brentwood Drive	Terra Cane Heights Subdivision / North H
5	Louvenia Street (part)	0	504	25	C	between Oak St & Ash St	Connely Subd / N/E Houma
1	Cemetery Street	0	505	25	C	west off Grand Caillou Rd to Leona St	Boardville / East Houma

Terrebonne Parish Road Priority List

Compiled By : Road Division

AS OF 4/6/2017

2012 DIST	STREET / ROAD NAME	SURF. RATING	LENGTH	WIDTH	SURF	STREET LOCATION	SUBDIVISION and / or VICINITY
5	Georgia Street (part)	0	506	25	C	between Oak St & Ash St	Connely Row, Fanguy / N/E Houma
1	Morris Street (part)	0	509	25	C	west off Grand Caillou Rd to Leona St	Belleveiew, Boardville, Boquet, Elizabet/E
3	Monna Kay Lane	0	511	25	C	north off Natalie Dr to Circle	Broadmoor Heights # 6 / West Houma
4	Brunet Street (part)	0	518	20	C	1st cross street off Deer Run Dr & Honey Suckl	Country Hollow Subd / Schriever
7	Jackson Road	0	520	14	C	off Southdown Mandalay Rd	Bislandtown / Mandalay
7	Bisland Street	0	530	14	C	off Southdown Mandalay Rd to Court St	Bislandtown / Mandalay
5	Cedar Street	0	539	30	C	between Maple Ave & Wright Ave	Daigle Place / North Houma
7	Roland Road (part)	0	542	28	C	one Blk North & South of Redmond Road	Houma Terr Industrial Park / S/W Woodla
1	Brittany Street	0	542	20	C	east side of Howard Ave	Brittany Place / East Houma
2	Deep Water Lane	0	549	24	C	Trinity Lane to dead end	Trinity Commerical Park Addendum 2 Pha
8	Hult Drive	0	554	20	C	north of East Woodlawn Ranch Road on Hwy 5	Woodlawn Ranch Road Add No 3 / East
3	Carrington Circle	0	555	25	C	west off of Coventry Circle	Southland Woods / West Houma
9	Napoleon Drive	0	556	24	C	west off of Bienville Blvd to Deadend Pass LaS	Southgate Estates / Bourg Area
4	Delaune Avenue (was Plantation Ct)	0	557	20	C	south off St. George Rd to dead end	St. George # 1 / Schriever
9	Claiborne Avenue	0	560	24	C	west off of Bienville Blvd to dead end past LaS	Southgate Estates Subd / Bourg
8	Brooke Street	0	560	24	C	between Joseph St & Troy St	Houma East # 0 & 1 / S/E Houma
8	Tara Street	0	560	24	C	between Troy St & Joseph St	Houma East Subd / S/E Houma
6	Caley Drive	0	560	25	C	north off Valhi & across Harvest Dr to dead en	Sugar Mill Point / Houma
6	Pinhook Place	0	560	25	C	southeast off of Windsong Way to Inglewood	Westgate Subd / Add # 5 / West Houma
1	Municipal Drive	0	565	25	C	between Magnolia St & Crescent Blvd	Crescent Park / Houma
6	Winrock Drive	0	566	25	C	between Woodwind Dr & Wynne Dr	Westgate Subd / S/W Houma
4	Bunny Lane	0	569	20	C	between Deer Run Dr & Honey Suckle Dr	Country Hollow Subd / Schriever
2	Daspit Street (part)	0	569	24	C	between Crescent Blvd & Magnolia St	Crescent Park / Houma
2	War Horse Place	0	570	25	C	between Hollywood Rd & MLK. On Corporate	Corporate Square / West Houma
4	Rue Harold John	0	575	27/20	C	north off Waterplant Road	Hillcrest Estates / Gray
8	Lapeyrouse Lane	0	576	18	C	west at 5496 Hwy 56 to Gresham Street	Lapeyrouse Village # 1 / Chauvin
3	Rue Isabella (was Bois St)	0	581	27	C	1st cross street North off Bayou Gardens Blvd	Bayou Gardens # 3 / N/W Houma
3	Jessica Lynn Drive	0	583	25	C	first cross street off of Ciera Drive (Left & Right	Ciera Park Subd / N/W Houma
5	Third Street (part)	0	589	25	C	between Suthon Ave & Williams Ave	Margaret Place / North Houma
1	Sonny Street	0	590	25	C	between Bobbie Lou Ave & Boudreaux St	Bergeron-Voisin, Boudreaux / East Hou
5	Luke Street	0	591	25	C	north off Ellender St to dead end	Boardville Subd / East Houma
2	Corey Elizabeth Lane	0	592	20	C	cross street off Nora T. Lane to Ducros Rd	Cory Heights Subd Add. # 1/ Schriever
8	St. Louis Street	0	597	18	C	east off Bayouside to (Louisiana Ave X St)	C.Bonie,(Now Willard LeBlanc) / Little Cail
2	Merlin Street (part)	0	598	20	C	at 3810 West Main St (Hwy 24)	Four Leaf Clover, Fairlane / Gray
3	Dene' Drive	0	600	25	C	west & north off of Vicari Street to Ciera Dr	Ciera Park Subd / N/W Houma
2	Academy Street (part)	0	600	29	C	Grinage St to Barataria Ave	Celestin, Honduras Additions / Houma
6	Thacker Drive	0	610	25	C	north off Southdown Mandalay Road	Thacker Place Subd / Southwest Houma
9	Telemac Street	0	620	18	C	southwest off Hwy 316 to dead end	Telemac / Lower Bayou Blue
1	Daisy Street	0	620	25	C	east off Saadi Ave to dead end	Pitre Subd / Houma
1	Community Street	0	621	25	C	between Bobbie Lou Ave & Boudreaux St	Bergeron-Voisin, John Boudreaux / S/E H
1	Emma Street (part)	0	624	25	C	between Bobbie Lou Ave & Boudreaux St	Bergeron-Voisin, Cuneo, John Boudreaux
2	William Henry Lane	0	630	20	C	between Al Joseph Lane & John Edward Lane	Corey Heights Subd / Schriever Area

Terrebonne Parish Road Priority List

Compiled By : Road Division

AS OF 4/6/2017

2012 DIST	STREET / ROAD NAME	SURF. RATING	LENGTH	WIDTH	SURF	STREET LOCATION	SUBDIVISION and / or VICINITY
2	Moss Lane	0	633	25	C	south off Tunnel to Off Track Betting Bldg	Progressive Square / Houma
6	Rue St. Sydney	0	640	25	C	off Rue St. Rachel	Sugar Mill Olde Towne / SW Houma
8	Dauphine Avenue	0	650	22	C	between Eunice St & Whitney St	Elysian Park # 2 / S/E Houma
8	Lacache Street	0	652	18	C	east off Bayou side to (Louisiana Ave X St)	C.Bonie,(Now Willard LeBlanc) / Little Cail
3	Jana Street (part)	0	658	20/25	C	5th cross street off Louis Dr from West Park	Lisa Park # 1 & 14 / N/W Houma
6	Angelle Circle	0	660	25	C	east off Cottage Dr to circle dead end	Mystic / S/W Houma
1	Louise Street (part)	0	660	25	C	between Buron St & Morris St	Boardville, Bourg / Houma
8	Victory Street	0	665	20	C	west off Hwy 56 @ 5858 Hwy 56	A. Authement / Chauvin
6	Albany Drive	0	671	25	C	between Hawthorne Dr & Harvest Dr	Sugar Mill Point Area / Houma
5	Vieux Carre	0	680	27	C	off of Alma Street at Cascade Drive	Village Square Subdivision / N/W Houma
2	Quiet Oak Place	0	688	25	C	south off of Gentle Oak Blvd	Oak Ridge Sub. / Gray Area
6	Westport Drive	0	689	25	C	between Springfield Dr & Angelle Dr	Westgate Subd / S/W Houma
1	May Street	0	691	25	C	off Tunnel Blvd to dead end	Fair site Subd / S/E Houma
6	Willsbrook Drive	0	695	25	C	between Angelle Dr & Springfield Dr	Westgate Subd Addn. 1, Phase 2 / S/W
6	South Hollywood Road (part 3)	0	700	20/50	C	Hwy 311 north east for 700' to old R/R track	Houma
5	Seventh Street	0	704	20	C	east off Suthon Ave to Sixth Street	Margaret Place / North Houma
1	Hacienda Drive (part)	0	712	25	C	Anahiem Dr to Fallon Dr	Ashland Plantation North VI & VII / Ashlan
1	Isaac Street	0	721	25	C	between East St & West St	Barrowtown / East Houma
7	Union Street	0	721	14	C	between Jackson St and Broad St	Bislandtown / Mandalay
1	Madge Street	0	725	25	C	between East St & West St	Barrowtown / East Houma
1	Truman Street	0	730	25	C	between East St & West St	Barrowtown / East Houma
3	Ashley Drive	0	735	25	C	south off of Southland Circle behind Southland	Bayou Gardens, Addm 13 / West Houma
3	Brandon Drive	0	735	25	C	north loop off Southland Circle behind Southlan	Bayou Gardens Addm `13 / N/W Houma
5	Louise Street (part)	0	742	25	C	between Buron St & East Main St	Boardville, Bourg / Houma
7	Court Street (was Dewey St)	0	743	14	C	between Jackson St & Broad St	Bislandtown, Voclain / Mandalay
1	Vivian Street	0	748	25	C	east off Saadi Ave to dead end	Pitre Subd / Houma
1	Gibb Street (part)	0	752	25	C	between Allen St & Bobbie Lou Ave	Marcel Pl, Dupre Pl, Maurice Pl, / S/E Ho
6	Goldsby Drive (part)	0	756	20	C	north off Bull Run Rn to power line crossing , n	Ardoyne Plantation Estates Adden 3 / Ce
5	Acorn Street	0	760	20	C	off Cecile St north to dead end	Houma
5	Linda Street (Part)	0	767	24	C	between Richard Dr & Everette Street	Lisa Park 5,6,8 / N/W Houma
3	D Street (part)	0	771	25	C	from lot past Prevost to lot past Mall Ct Dr	Broadmoor, Brdmor Hgts, Mall Commercl
8	Allen Theriot Avenue (part) (was Azale	0	779	25	C	between Swan Ave & Melody St	Ridgeway, Sherwood Park / East Houma
6	Bayou Country Parkway	0	783	27	C	Off Hwy 311 (Entrance into new Park)	Field of Dreams Rec Center / Hwy 311/ H
6	Lindsey Drive	0	790	25	C	north off Meandering Way and around to Mean	Clark Estates / Houma
7	Old Bridge Road (part) (Old Hwy 57)	0	800	20	C	Old Hwy 57 to Bayou Dulac	Dulac /
4	Cypress Garden Drive	0	801	20	C	east off Vicari Drive to dead end	Palm Gardens Ph B / Bayou Cane
3	Magnolia Courtyard	0	815	25	C	east Loop off of Alma St. and back to Alma St.	Magnolia Courtyard Estates / West Hou
5	Leona Street (part)	0	816	25	C	north off Ellender St to dead end	Engeron,Bourg,Houma Hgts,Boardville /E
4	Rue Wyatt Philip	0	818	20	C	off Rue Harold John to both dead ends	Hillcrest Estates / Gray
6	Library Drive	0	820	22	C	off of Civic Center Boulevard next to Hwy 311	Houma /
2	Redmond Street	0	822	18	C	between Livas Lane & Johnson Ridge	Thibodaux-Johnson Ridge /
4	Rue Stephen Michael	0	822	20	C	off Rue Harold John	Hillcrest Estates / Gray

Terrebonne Parish Road Priority List

Compiled By : Road Division

AS OF 4/6/2017

2012 DIST	STREET / ROAD NAME	SURF. RATING	LENGTH	WIDTH	SURF	STREET LOCATION	SUBDIVISION and / or VICINITY
5	Second Street	0	822	24	C	between Williams Ave & Gouaux Ave	Margaret Place / North Houma
8	Northland Drive (was Highland Drive)	0	823	19	C	between Gresham St & Smith St	Lapeyrouse Village / Chauvin
7	Lewald Drive	0	825	22	C	west off Tulsa Ave to Alamo Dr	Mulberry / S/W Houma
6	South LaCarpe Circle	0	830	28	C	east off Security Blvd. to turnaround	Lacarbe Industrial Park / N/W Houma
2	Learning Lane	0	840	35/24	C	East of Hwy 311 north of US 90	BP America S/D / West Gray
4	Mamie Drive	0	840	20	C	south off of Water Plant Road.	Callahan Estates / Gray
4	St. George Circle	0	841	20	C	south off of & at 113 St. George Rd to Dead-en	St. George Estates / Schriever
5	Garden View Drive	0	845	25	C	loop off of Monarch Dr	Garden View Subd / N/W Houma
5	Virginia Street	0	856	25	C	between Leona St & Mahler St	Houma Heights / Houma
7	Concord Road	0	861	20	C	West off South end of Country Club Dr	under Dularge Bridge @ Intracoastal / Ho
2	Goldsby Drive (part)	0	863	20	C	off Bull Run Rd from power line crossing to dea	Ardoyne Plantation Estates Adden 3 / Ce
5	Linda Street (Part)	0	866	24	C	between Highland Dr & Cascade Dr	HolidayPk,W.PkHgts,HighlandPk,ByuTerr
5	Furman Street (part)	0	872	25	C	between Myrtle St & Rosary St	Elizabeth Place / East Houma
1	St. Joseph Street	0	885	25	C	between East St & Roselawn St	Julia, Roselawn / East Houma
4	Casa Drive	0	900	40	C	west off of Charlotte Street	Greenfire Subd / West Houma
6	Mandalay Woods Boulevard	0	900	25	C	south of Valhi Blvd Extension	Mandalay Woods Subdivision / S/W Hou
1	Dawes Street	0	900	25	C	east side of Baptiste Circle to Galvez Lane	Patriot Point Add 1 Phase B / East Houm
6	Mandalay West Drive	0	900	25	C	west of Mandalay Woods Boulevard	Mandalay Woods Subdivision / S/W Hou
1	Norman Street	0	904	25	C	west off East St to dead end	Catherine Subd / S/E Houma
3	Tiger Den Drive (was Marion Drive)	0	911	25	C	between Prevost Dr & Natalie Dr	Broadmoor Heights # 4 & 5 / West Hou
8	Pine Street	0	922	18	C	at 5544 Hwy 56 to deadend pass Gresham St	Chauvin Subd / Chauvin
1	Peters Street	0	929	25	C	north off Gibb St to dead end	Marcel Place, Dupre Place / S/E Houma
4	Gainsville Drive	0	929	27	C	West off Lillian Marie Dr	Wallace Thibodaux Estates Addendum 4 /
4	Hattie Virginia Drive	0	930	25	C	West off Hwy 316 & Wallace Joseph Dr.	Wallace J. Thibodaux Estates / Gray
1	L. Kirth Drive (part)	0	935	25	C	between Kynes Rd & Sandcastle Dr	Quality Estates S/D / Woodlawn Ranch R
1	Daralyn Drive (part)	0	940	25	C	Between Kynes Rd & Sandcastle Dr	Quality Estates S/D / Woodlawn Ranch R
6	Shoal Drive	0	943	25	C	east off of Windward Dr to North Moss Dr	Southdown West Add. # 7 & 11
8	Ray Drive	0	972	25	C	between Acadian Dr & Mary Hughes Dr	Acadialand, Acadialand # 1 / S/E Houma
4	Evergreen Drive	0	973	25	C	at 4622 West Park Ave next to Fire Stations #2	Gray /
2	Planter's Trail	0	977	24	C	Rebecca Plantation Blvd to Cynthia Plantation	Rebecca Ph II / West Gray
8	Blanche Street (was Carol St)	0	1000	18	C	west at 5272 Hwy 56 to dead end	Chauvin /
4	Pearl Margaret Drive	0	1001	28	C	West off Hwy 316 on Mathilde Marie Drive.	Wallace J. Thibodaux Estates / Gray
3	Savage Drive	0	1002	25	C	between Copasaw Dr & Broadmoor Ave	Bayou Gardens # 1 / West Houma
5	Saxony Drive	0	1010	25	C	west off 9th St to End/S. of Hollywood Rd	North Houma /
3	Rue Reece	0	1023	24	C	north off Bayou Gardens Blvd near Hwy 24	Williamsburg S/D Phase A / N/W Houma
1	Industrial Park Drive	0	1024	30	C	between Prospect Bridge & V. East Fire Statio	Village East Industrial Park / N/E Houma
9	South Boudreaux Street (part) (was Bo	0	1030	20	C	at 925 Hwy 55 to shell turnaround	Durey Boudreaux / Montegut
4	Linest Drive	0	1033	27	C	North off Coteau Road to Dead End	Bayou Gardens Estate / Coteau Area
6	Valhi Lagoon Crossing	0	1040	25	C	at 5154 Hwy 311 to Valhi Pump Sta	West Houma /
8	Hibernia Place	0	1040	22	C	between Eunice St south to School property	Elysian Park # 1 / S/E Houma
3	Rue Max	0	1042	27	C	North off Bayou Gardens near Hwy 24	Williamsburg S/D Phase A / N/W Houma
8	Wildwood Drive	0	1052	25	C	between Bamboo Dr & Rio Vista Ave	Wildwood Heights # 3 / S/E Houma

Terrebonne Parish Road Priority List

Compiled By : Road Division

AS OF 4/6/2017

2012 DIST	STREET / ROAD NAME	SURF. RATING	LENGTH	WIDTH	SURF	STREET LOCATION	SUBDIVISION and / or VICINITY
5	James Aitkens Street	0	1060	25	C	southwest off of Main St near Autin Bridge	James Aitkens Subd / Houma
6	Mandalay East Drive	0	1065	25	C	east of Mandalay Woods Boulevard	Mandalay Woods Subdivision / S/W Hou
5	Marcel Lane	0	1069	18	C	at 7086 Main Street to dead-end	Marcel / West Houma
8	Chauvin Street	0	1072	18	C	west at 5526 Hwy 56 past Gresham to end	Medward Subd / Chauvin
6	East Ellendale Estates Drive	0	1074	20	C	side street off South Ellendale Estates Blvd	South Ellendale Estates Subd / West Hou
6	Joshua Drive	0	1076	25	C	between Polk St & Valhi Blvd.	Sugar Mill Point / S/W Houma
3	Kenney Street (part)	0	1093	18	C	at 6048 West Park Ave to B Street	Broadmoor / West Houma
6	Leighton Loop	0	1097	25	C	east off of Sugarwood Blvd and around to Sug	Sugarwood Subd / West Houma
7	VI Drive	0	1098	25	C	east off Holly Grove Ave to Turnaround	Dr. Willard Subd / S/W Houma
5	Leboeuf Street	0	1128	25	C	off East Park Ave to Barre St	Gulfpark, Leboeuf, King / N/E Houma
5	Judith Street (Part)	0	1140	25	C	East Main Street south to Effie St	Bellevue Place / East Houma
9	Second Street	0	1144	20	C	between George St & Eldred St	South Terrebonne Estates / Bourg
5	Jackson Street (part)	0	1146	25	C	East Main Street south to Effie St	Bellevue Pl, Boquet / East Houma
5	Robert Street	0	1147	25	C	off East Park Ave to dead end	Residence Subd / N/E Houma
8	Burnette Street (was Bourg St)	0	1148	20	C	between Smith St & Medward St (at 5501 Smi	Medward # 4 & 5 / Chauvin
4	Beulah Louis Drive	0	1150	28	C	West of Hwy 316 off of Lillian Marie Drive	Wallace J. Thibodaux Estates / Gray
6	Caleb Drive	0	1161	25	C	between Jaden Lane and Viola Street	Summerfield Place Add # 17 Phase A
8	Marya Street	0	1167	20	C	west off Smith St (End Asphalt Part to Dead-en	Medward / Chauvin
9	Sharon Street	0	1189	20	C	between Grenes St & Debra St	Myrtle Grove Subd / N/E Houma
1	Bordelon Drive	0	1200	25	C	south off of Bushnell Road	Patriot Point, Add No 2 Phases A,B, & C /
9	Megan Drive	0	1215	20	C	north off Coteau Road below Prospect at 1126	South Coteau Estates / Lower Coteau Ar
5	Ash Street	0	1216	25	C	between East Park Ave & Katherine St	Connely Row, Gulfpark / N/E Houma
5	Slatter Street	0	1219	25	C	east off Robert St to dead end	Residence Subd / N/E Houma
6	Inglewood Way	0	1225	25	C	between Pinhook Place & Bridgeport Way, the	Westgate Subd Add No 6 Phase 1 / West
4	Broadway Avenue (part)	0	1232	24	C	east off North Main Project to asphalt part	Broadway Commercial Park / Schriever
6	Rue St. Cameron	0	1234	25	C	north of Valhi Boulevard to dead end	Sugar Mill Olde Towne / SW Houma
4	Old Mill Road	0	1240	20	C	south off Coteau Rd to Trailer Pk Entrance	Rembert Trailer Park / Coteau Area
6	Hermitage Loop	0	1240	30	C	off Sugar Highland Blvd	Sugarwood Subd / Hwy 311 / West Houm
9	LaSalle Drive	0	1241	24	C	between Claiborne Ave & Napoleon Drive	Southgate Estates / Bourg Area
1	Carrie Anne Road	0	1245	24	C	West off Hwy 57 to Denley Road	Denley-Grand Caillou Commercial S/D / N
1	Industrial Avenue B	0	1250	28	C	north off of Industrial Ave A	Village East Industrial Park / N/E Houma
6	Jaden Lane	0	1254	25	C	north & south off of Juliette Dr	Summerfield Place Add. # 17, Phase A /
4	Sugar Bend Street	0	1259	20	C	between Sugar Land St & Sugar Trail St	Southern Estates Subdivision
1	Mulberry Road	0	1260	20	C	west off South Van to Intracoastal Canal	South Houma / Bayou Lacarpe
4	Louis Emile Drive	0	1272	27	C	West off Hwy 316 / North of US 90	Wallace Thibodaux Estates / Gray
1	Rosemary Avenue	0	1278	25	C	between East Main & Senator St	Oleander / East Houma
7	Shaffer Road	0	1292	28	C	west off Hwy 57 to Denley Rd	Shaffer Road Industrial / S/W Woodlawn
8	Lyles Street	0	1305	20	C	between Frank St & Percy St	Magnolia Park / East Houma
7	Tulsa Avenue	0	1306	22 / 25	C	between Texas Ave and Tigerlily Drive	Mulberry / S/W Houma
6	Laurel Drive	0	1319	25	C	between Myrick Dr & 1 lot pass Katie Dr	Summerfield # 12 & 13 / S/W Houma
5	Buron Street	0	1320	30	C	between Grand Caillou Rd & Mahler St to dead	Boardville, Bourg, Engeron, Houma Hgts /
3	South Eagle Place	0	1330	25	C	at Intersection of Eagle Drive & N, Eagle Dr to	Eagle Lake Estates Subd / N/W Houma

Terrebonne Parish Road Priority List

Compiled By : Road Division

AS OF 4/6/2017

2012 DIST	STREET / ROAD NAME	SURF. RATING	LENGTH	WIDTH	SURF	STREET LOCATION	SUBDIVISION and / or VICINITY
4	James Edison Drive	0	1347	27	C	West off Hwy 316 / North of US 90	Wallace Thibodaux Estates / Gray
8	L. Kirth Drive (part)	0	1347	25	C	between Cordell Road & Sandcastle Dr	Quality Estates Subd. / Houma - Woodla
2	Longdale Drive (part)	0	1356	20	C	Between Norwood Dr & Moss Point Dr.	Ardoyne Plantation Estates Subd / Centra
8	Daralyn Drive (part)	0	1360	25	C	between Cordell Rd & Sandcastle Dr	Houma / Quality Estates Subd
6	Aubrey Drive	0	1368	25	C	north off Harvest Dr & around back to Harvest	Sugar Mill Point Area / Houma
4	Sugar Cane Street	0	1380	20	C	Sugar Bend St to Sugar Creek St	The Parks at Southern Estates / Gray are
5	Hellier Street	0	1388	25	C	between East Main & Morris St	Elizabeth Place / East Houma
1	Samuel Street	0	1390	25	C	between East Main & Senator St	Mechanicsville / East Houma
1	St. Peter Street	0	1394	25	C	south off Acadian Dr to dead end	Elardo Subd / S/E Houma
1	Myrtle Street	0	1396	25	C	between Morris St & East Main	Elizabeth Place / East Houma
4	Aubrey Joseph Drive	0	1398	27	C	Lillian Marie Dr to Mathilde Marie Dr	Wallace J Thibodaux Estates #4 / Gray
5	Effie Street	0	1416	25	C	Judith St to Myrtle St	Bellevue Pl, Boquet, Elizabeth Pl / East
5	Plum Street	0	1418	25	C	between Morris St & East Main	Elizabeth Place # 0 & 1 / East Houma
8	Gresham Street	0	1424	17	C	between Pine St & Northland Dr	Medward # 1,2, & 3 / Chauvin
5	St. Michell Avenue	0	1425	38	C	off East Park Ave to Cecile St	Gulfpark, St. Michel / N/E Houma
7	West Woodlawn Ranch Road (Part)	0	1450	28	C	west off Hwy 57 to end of Concrete @ shell po	Houma Terr Industrial Park / S/W Woodl
1	King Street	0	1508	25	C	between East Main & Senator St	Mechanicsville / East Houma
6	Shay Drive	0	1512	25	C	north off Southdown Mandalay Road	Summerfield Place, Add. # 17, Phase A /
4	Sugar Creek Street	0	1513	20	C	between Sugar Land Street & Sugar Trail Stree	Southern Estates Subdivision / N Houma
2	Cynthia Plantation Drive	0	1537	24	C	Hwy 311 to Planter's Trail	Rebecca Ph II / West Gray
4	Betty Ruby Drive	0	1550	25	C	Between Lillian Marie Drive and Mathilde Marie	Wallace J. Thibodaux Estates Addendum
6	Mill Creek Street	0	1560	30	C	off Sugar Highland Blvd. / Off of Hwy 311	Sugarwood Subdivision / West Houma
1	Bridge Road (was Prospect St)	0	1585	20	C	under the Prospect Bridge	Houma Industrial Park / N/E Houma
1	Banks Avenue	0	1588	25	C	between East Main & Senator St	Mechanicsville / East Houma
3	Synergy Center Boulevard	0	1600	27	C	between M. L. King Blvd. and W. Main	Synergy Center Subdivision/Capital / We
1	Galvez Lane	0	1600	25	C	east off of Bordelon Drive south of Bushell Roa	Patriot Point, Add No 2 Phases A,B, & C /
2	Kingsbrook Drive	0	1600	20	C	north off of Bull Run Road west Hwy 311	Ardoyne Plantation Estates Subd / Centra
6	Autumn Drive	0	1620	25	C	north off of Meandering Way to Museum Dr	Clark Estates / Houma
2	Government Street	0	1620	27	C	Off Hwy 24 North, north of Hwy 90	TPCG North Campus / Gray
6	Longdale Drive (part)	0	1630	20	C	Moss Point Dr to Goldsby Dr	Ardoyne Plantation Estates / Central Area
7	Henry Clay Drive (part)	0	1630	20	C	from Tina St to dead end	Sunrise Gardens / Dularge
9	Force Drive	0	1650	20	C	last cross street off Bienville Boulevard.	Bayou Terrebonne Subdivision / Bourg
9	Rural Drive	0	1677	20	C	between Country Dr & Billy St / Bourg	Rural Retreat Subd / Bourg
3	HMS Drive	0	1685	24	C	south loop off Mire St & back around to Mire St	Broadmoor / West Houma
9	Retreat Drive	0	1688	20	C	between Country Dr & Billy St	Rural Retreat Subd / Bourg
7	Sandy Beach Road (part)	0	1800	25	C	west off end of Cougar Drive & Back to Cougar	S/W Houma /
2	Sunset Avenue (part)	0	1828	30	C	between Lafayette St & Barrow St	Crescent Park / Houma
4	Sagewood Drive	0	1830	27	C	1st cross street on Jolie Oaks Boulevard.	Joile Oake Subd, Phase 1 & 2 / Thib-Schr
9	Dolphin Street (Ward 6)	0	1862	24	C	on South side of Price's Supermarket to Wildlif	Montegut /
9	Bayou Estates Drive	0	1880	20	C	west off Bayouside Dr in curve South of Countr	Bayou Estates Subdivision / Bourg
3	Tudor Street	0	1916	20	C	between Vicari Street and Euclid Street	Oakshire / Bayou Cane
1	Glynn Avenue (part)	0	1943	24	C	between Woodlawn Bayou & Industrial Blvd	Houma East, Van Boudreaux / S/E Hous

Terrebonne Parish Road Priority List

Compiled By : Road Division

AS OF 4/6/2017

2012 DIST	STREET / ROAD NAME	SURF. RATING	LENGTH	WIDTH	SURF	STREET LOCATION	SUBDIVISION and / or VICINITY
2	Rebecca Plantation Boulevard	0	1952	24/58	C	Hwy 311 to Planter's Trail	Rebecca Ph II / West Gray
5	North French Quarter Drive	0	1956	25	C	east off French Quarter Blvd to Fay Drive	Bayou Terrebonne Estates / N/W Houm
2	Weatherford Drive	0	1982	24	C	East of Hwy 311 north of Hwy 90	Rebecca Plantation / West Gray
8	Clinton Street	0	2030	19	C	west from Gresham St to Medward St	Medward Subd / Chauvin
2	Olympian Offshore Lane	0	2090	24/27	C	Hwy 24 West (to Thibodaux) just past US 90	Energy Center of Southeast Louisiana Ad
9	Cross Street (part) (Ward 6)	0	2113	24	C	south off Dolphin St to Montegut St	Montegut /
3	Emerson Drive	0	2133	24	C	off Corporate Dr between MLK Blvd & Enterpri	Ansley Place Apts. Access Rd / Bayou Ca
5	Derusso Street	0	2161	27	C	At 6695 West Park Ave to dead end past Alma	Deroche Estates / N/W Houma
5	Dunn Street (part)	0	2186	30	C	at 8234 Main St south to High St	Boudreaux, Lashley, Gwen Pl, Honduras /
6	Brianna Drive	0	2269	27	C	off Julliette Drive	Summerfield Place S/D Addem 17 Phase
2	Moss Point Drive	0	2275	20	C	north off of Bull Run Road west of Hwy 311 pa	Ardoyne Plantation Estates Subd / Centra
4	Gabreten Lane	0	2306	20	C	Off Acadian Villa Street to Switch Street	Acadian Villa S/D / Schriever
1	Williams Street (part)	0	2318	18	C	east off Hwy 315	Edward E. Lewis & James C. Lewis / Dul
2	Bon Jovi Boulevard (was Natalie Dinee	0	2325	25	C	west off of Bayou Blue By-Pass road.	Angel Place (was Quiet Oaks Subdivision
6	Bridgeport Way	0	2340	27	C	between Hollywood Road & Inglewood Drive	Westgate Subd Add No 6 Phase 1-2 / We
1	Gulf Island Road	0	2404	28	C	Hwy 315 to deadend	TEDA- Gulf Island Fabrication / Dularge
3	Westside Boulevard (South Side) (Part)	0	2495	24	C	Marie Drive to Saint Louis Canal Road	West Houma
6	Tyler Christian Drive	0	2520	20	C	off of Joshua Reed Drive off of Savanne Rd	South Ellendale estates Add #1 / S/W Ho
8	Klondyke Road (part)	0	2531	24	C	north off Bayouside Dr to Bayou LaCache	Upper Little Caillou /
3	Westside Boulevard (North Side) (Part)	0	2536	24	C	Marie Drive to Saint Louis Canal Road	West Houma
7	Redmond Road	0	2540	28	C	west off Hwy 57 to Roland Rd	Houma Terr Industrial Park / S/W Woodla
7	Mission Boulevard	0	2564	25	C	east off Hwy 57 to Express Blvd	Ashland Plantation North #2 / Ashland
5	Peach Street	0	2627	30	C	between Park Ave & Crockett Street	Connely # 3 / N/E Houma
6	Woodwind Drive	0	2658	25	C	off Angelle Dr north to Valhi Lagoon Rd and s	Westgate Subd / S/W Houma
4	Rue Richard	0	2664	27	C	off West Park Ave near HLB High School	Northpark S/D / Gray
2	Nora T. Lane	0	2740	20	C	east off North Main Project Rd near Julia Rd (H	Cory Heights Subd / Schriever
1	Acadian Drive (part)	0	2803	30	C	between South Van & Saadi St	Saadi Sites, Honduras / East Houma
2	Destrahan Drive	0	2834	20	C	Between Norwood Dr & Goldsby Dr.	Ardoyne Plantation Estates Subd / Centra
4	John Edward Lane	0	2883	20	C	west off of North Main Project Road	Schriever Area
3	Westside Boulevard (part)	0	2891	54	C	Hwy 24 south to MLK Blvd	Bayou Cane
3	Ciera Drive	0	3010	25	C	off Dene Dr past Jessica Lynn & back to Jessic	Ciera Park Subd / N/W Houma
5	Mahler Street	0	3037	25	C	south off East Main to dead end	Mahler Addition, Houma Heights / East
2	Rebeccas Pond Road	0	3068	24	C	East of Hwy 311 North of Hwy 90	Rebecca Plantation / West Gray
2	Technology Lane	0	3094	24	C	Hwy 24 West(to Thibodaux) just past US 90	Energy Center of Southeast Louisiana /
7	Denley Road (part)	0	3132	28	C	between Thompson Rd to Woodlawn Ranch R	Woodlawn Ranch / Houma-Terr. Industrial
2	Trinity Lane	0	3299	24	C	Hwy 24 North just north of Hwy 90	Trinity Lane / Gray
4	Lillian Marie Drive	0	3596	27	C	West off Hwy 316 & Wallace Joseph Dr.	Wallace J. Thibodaux Estates / Gray
4	Blakefield Drive	0	3723	20	C	west off of Back Project Rd to dead end	Sugarland Subd , Add # 1-4 / Schriever
7	Mozart Drive	0	3826	25	C	between American Blvd & Deadend Pass Anah	Ashland Plantation North / Houma
2	South Hollywood Road (part #2)	0	3898	20	C	between Tunnel Blvd and 700' from Hwy 311	Houma /
4	Mathilde Marie Drive	0	4194	27	C	West off Hwy 316 & Wallace Joseph Dr.	Wallace J. Thibodaux Estates / Gray
6	South Hollywood Road (part #3)	0	4206	25	C	between Hwy 311 and Valhi Blvd.	Houma /

Terrebonne Parish Road Priority List

Compiled By : Road Division

AS OF 4/6/2017

2012 DIST	STREET / ROAD NAME	SURF. RATING	LENGTH	WIDTH	SURF	STREET LOCATION	SUBDIVISION and / or VICINITY
8	Bayouside Drive (# 2 part)	0	4467	24	C	between Unmanned drainage ditch & Asphalt	Bourg - Upper Little Caillou /
4	Bayou Gardens Blvd. (part)	0	5695	26	C	between St. Louis Canal Rd & Coteau Rd (Hwy	N/W Houma /
1	East Street	0	6174	30	C	between Grand Caillou Rd (Hwy 57) & Hwy 24	S/E Houma / Barrow, Barrowtown, Julia,
2	Westside Boulevard eastbound (part)	0	6299	26	C	Hwy 311 to MLK Blvd	Little Bayou Black Bridge / West Houma
2	Westside Boulevard Westbound (part)	0	6299	26	C	Hwy 311 to MLK Blvd.	Little Bayou Black Bridge / West Houma
4	Bayou Gardens Blvd.	0	8375	24	C	Connects Hwy 660 to Hwy 316 (Coteau to Bay	Bayou Blue / Coteau
2	Savanne Road (North part 2)	0	8975	26	C	between Ouiski Bayou & Drainage Canal (Sup	West Houma /
1	Merrill Drive (part)		1037	25	C	between Grand Caillou Rd & Acadian Dr	Fair site, Maison Terrebonne / S/E Hou
1	Grinage Street (part)		1140	30	C	at 7824 Main St to High St	Breaux-Morristown, Newtown,/Houma
2	St. Bridget Drive		1208	20	C	south off Isle of Cuba Road	St. Bridget Place Subd / Schriever
5	Davidson Avenue (was Edith St)	3	86	18	G	south off Holiday Dr to dead end	Holiday Park, W. Park Hgts, Highland Vill
5	Claude Avenue (part) (was Janet Dr)	2	90	20	G	1st cross street off Highland Dr	West Park Heights / N/W Houma
5	Lucy Street (part)	2	100	20	G	west off Oak Street to dead end at canal	Connely Subd / N/E Houma
4	Allen Street (part)	2	115	18	G	south off Fieldcrest to ditch	Cortez & Danos / Schriever
5	Verna Street (part)	1	100	18	G	south off Holiday Dr to dead end	W.Park Hgts, St. Louis Park / N/W Houm
5	Louvenia Street (part)	1	100	20	G	west off Oak Street to dead end at canal	Connely Subd / N/E Houma
4	Ell Street (part)	1	115	18	G	south off of Fieldcrest Dr to ditch	Cortez & Danos / Schriever
1	Hilliard Mire Drive (was Dennis Dr)	1	120	18	G	at 243 Crozier Dr	Crozier Heights / Dularge
1	Patricia Street	1	240	18	G	1st cross off Crozier Dr (Dularge)	Crozier Heights / Dularge
5	Georgia Street (part)	0	100	18	G	west off Oak St	Connely # 3 / N/E Houma
4	Patrick Place (part)	5	100	16	S	south off end Asphalt Portion to End	Coteau Park # 1 / Coteau Area
2	Myers Street (was F St)	5	230	15	S	5th cross street off Linda Ann Ave	Suburban Estate / Gray
9	Hope Farm Road (part)	5	20081	16	S	northeast off Hwy 55 to Point Au Chene Rd	Bourg-Point Au Chene /
8	Trellis Avenue (Part) (was WILLIAMS	4	100	17	S	at 4815 Bayouside Dr to dead end (Shell Tu	Smithridge / Little Caillou Area
8	Anacin Street (part)	4	100	13	S	at 4853 Bayouside Dr to dead end	Smithridge / Little Caillou / Chauvin
4	Devil Swamp Road (part)	4	1778	20	S	(766 West Park Ave) From Drainage Canal to	Schriever/ (Parish Line 95' past 2nd to la
9	Point Barre Road	4	5936	18	S	shell portion of road off Hwy 55 to dead end.	Montegut / Ward 6
3	Charles Street	3	78	18	S	north off Michael St to end @ back of lot facing	Highland Park / Bayou Cane
3	Nella B Street (part) (was John St.)	3	85	16	S	first cross street off Michael St	Highland Park / Bayou Cane
4	Atlantic Drive	3	100	18	S	1st cross street to North off Eureka Dr	Eureka Heights / Gray
4	Helen Street	3	120	20	S	east off end of Rochelle Villa St	Rochelle Villa Subdivision / Gray
4	White Oaks Street (was Rudolph St)	3	140	14	S	north off Merian Street to private Yard	Helen Park Subd / St. Bridget Area
7	Roustabout Street (was Vincent St)	3	200	16	S	northeast off Bayou LaCarpe Rd	Deroche Subd / South Houma
4	Gladys Street (part)	3	200	18	S	north off Coteau Road near Hwy 182	Coteau # 3 / Coteau
5	Eschete Street	3	228	12	S	between New Orleans Blvd & Bergeron St	Bergeron, Jolet / North Houma
2	Carey Street	3	230	14	S	north off east side of N. Bayou Black	Reuben Coleman / Gibson
2	Emeraldwood Street (was E St)	3	230	15	S	4th cross street off Linda Ann Ave	Suburban Estates / Gray
9	South Madison Road	3	2490	14	S	north from boat launch after Madison Cnl	Montegut /
7	Bayou Guillaume Road (part)	3	5080	14	S	west off end to Asphalt to dead end	Grand Caillou /
4	Butcher Road	3	5654	18	S	north off Water Plant Rd to Parish Line	Schriever /
5	St. Philip Court	2	50	18	S	off of Historic Lane near New Orleans Blvd	Houma /
3	Jason Street (part)	2	60	12	S	3rd cross street off of Bellair Dr	Cypress Gardens / West Houma

Terrebonne Parish Road Priority List

Compiled By : Road Division

AS OF 4/6/2017

2012 DIST	STREET / ROAD NAME	SURF. RATING	LENGTH	WIDTH	SURF	STREET LOCATION	SUBDIVISION and / or VICINITY
2	End Street (part)	2	70	20	S	last cross street off Fairlane Dr	Fairlane Subd / Gray
9	Spruce Street	2	80	14	S	east off Hwy 56 south to Driftwood Dr	Robinson Canal /
3	Charles Street	2	85	18	S	south off Kenneth St to end @ back of lot facin	Highland Park / Bayou Cane
2	Nita Street (west)	2	100	14	S	1st cross street. west off Oak Forest Blvd	Oak Forest (REVISED) / Gibson
4	St. Anne Drive (part)	2	100	18	S	east off Brunet Street	Wauban Subdivision / Schriever
7	Fur Street (part)	2	110	20	S	south end to sewer pump station	Cane Break Court Subd / Grand Caillou
5	North Street (part)	2	125	12	S	west off Suthon Ave to Dead End	Margaret Place / North Houma
3	Peggy Street	2	130	15	S	off North side Buquet St-480'fr W. Main	James Buquet / West Houma
5	Woodrow Street (part)	2	135	20	S	east off Peach St to dead end	Connely Subd / N/E Houma
2	Green Street	2	180	14	S	at 4634 North Bayou Black Dr north to end	Gibson /
1	Miles Street (part)	2	185	15	S	west off Lee Avenue	Celestin, Honduras / Houma
4	Sharlene Street (part)	2	185	17	S	north off Coteau Road to Dead End	Henry (RUFFIN) Subd / Coteau area
6	Gibson Gardens Street (part) (was Nor	2	188	20	S	west off Cypress St to Pump Station	Gibson Gardens / Gibson-Deadwood
1	Academy Street (part)	2	200	20	S	east off Dunn St to Intracoastal Canal	Celestin, Honduras / Houma
4	Sherry Street	2	200	18	S	first cross street off North Terrebonne Dr	North Terrebonne Heights / Gray
4	Connie Street	2	200	18	S	last cross street off North Terrebonne Dr	North Terrebonne Heights / Gray
3	Jolet Street	2	210	16	S	first cross street off Bellair Drive	Cypres Gardens / West Houma
2	Garner Street (was Marcus St)	2	215	8	S	at 207 Naquin St for 65' then right for Approx 1	Menville, Williams Addition / Houma
2	Alfred Harris Lane (was Harris Lane)	2	225	14	S	at 335 Johnson Ridge Lane	Johnson Ridge / Thibodaux
1	Dunn Street (part)	2	230	20	S	south from Last Street to dead end	Boudreaux, Lashley, Gwen Pl, Honduras
2	Gary Street	2	230	15	S	1st cross street off Willowdale Dr	Willowdale Subd / Gray
3	Bonnie Street	2	240	16	S	2nd cross street off Bellair Drive	Cypres Gardens / West Houma
7	Denley Road (part)	2	240	28	S	south off of Thompson Rd to dead end	Woodlawn Ranch / Houma-Terr. Industrial
2	Roundtree Lane	2	241	12	S	at 320 West Park Ave	Thibodaux /
2	Jenkins Street	2	275	12	S	north off east side of N. Bayou Black	Gibson /
8	Shrimp Street	2	288	20	S	between Hwy 56 & Redfish St	Cocodrie /
2	Small Street	2	300	14	S	at 100 Babin Street off Hwy 311 near New Hwy	Gray Area /
1	Edison Avenue	2	345	14	S	east off Barrow St @ Power Plant	Crescent Park / Houma
9	Coastal Lane (was Ledet Lane)	2	450	14	S	at the end of Old 316 along canal	N/W Bourg / at end Bayou Blue Road
2	Oak Street	2	500	14	S	north off Azalea Drive in Donner Area	Donna /
8	Henry Hebert Lane (was Hebert Lane)	2	900	16	S	at 5124 Bayouside Dr below Sarah Bridge	Little Caillou Area / Chauvin
7	Bayou Dularge Road	2	3971	16	S	from end of concrete Hwy 315 to dead end	Theriot /
2	Ringo Cocke Road	2	4195	14	S	off Bull Run Road (Plantation)	Central /
9	Crochetville Road (Part) (Ward 6)	2	8285	14	S	off Hwy 58 south from end of asphalt to dead e	Magenta Estates West / Montegut
9	South Boudreaux Street (part) (was Bo	1	40	20	S	at 925 Hwy 55 at end of asphalt to turnaround	Durey Boudreaux / Montegut
9	1 st Street	1	50	14	S	1st street past Robinson Canal off Hwy 56	Robinson Canal /
9	4 th Street	1	50	14	S	east off Hwy 56 to Robinson Canal Rd	Robinson Canal /
3	Daigle Street (part)	1	50	18	S	south off of Mike Street	Daigle Subd Add # 3 / West Houma
9	2 nd Street	1	50	15	S	second street past Robinson Canal off Hwy 56	Rodinson Canal / Cocodrie
9	3 rd Street	1	55	15	S	third sreet past Robinson Canal off Hwy 56	Robinson Canal / Cocodrie
9	5 th Street	1	60	14	S	between Hwy 56 & Driftwood Dr	Robinson Canal /
9	12 th Street	1	65	16	S	between Hwy 56 & Breakwater Dr	Robinson Canal /

Terrebonne Parish Road Priority List

Compiled By : Road Division

AS OF 4/6/2017

2012 DIST	STREET / ROAD NAME	SURF. RATING	LENGTH	WIDTH	SURF	STREET LOCATION	SUBDIVISION and / or VICINITY
4	Indian Drive (part)	1	77	20	S	last cross street South off Eureka Dr	Eureka Heights / Gray
9	11 th Street	1	78	16	S	between Hwy 56 & Breakwater Dr	Robinson Canal /
4	Atlanta Drive (part)	1	80	20	S	1st cross street North off of Rhett Place	Tara Subd / Gray
9	Riggio Street	1	80	18	S	east off Hwy 56 to Driftwood Dr	Robinson Canal /
9	10 th Street	1	97	16	S	between Hwy 56 & Breakwater Dr	Robinson Canal /
9	John Birch Avenue (Part)	1	100	20	S	2nd cross street off Bourg Dr in Bourg	Bourg Heights / Bourg
8	Vincent Street (part)	1	100	20	S	west at 4746 Hwy 56 (Rear Shell Portion)	Martin / Upper Little Caillou
2	Nita Street (east)	1	100	14	S	2nd cross Street. east off Oak Forest Blvd	Oak Forest (REVISED) / Gibson
3	West Houma Street (part) (was Neil S	1	100	18	S	south off of Mike Street	James Buquet,Robert Daigle / West Hou
4	Pacific Drive (part)	1	100	20	S	behind HLB School 1st X Street North off Euek	Eureka Heights / Gray
2	Jeanette Street	1	100	18	S	3rd cross street west off Oak Forest Blvd	Oak Forest (REVISED) / Gibson
1	Short Street (part)	1	100	20	S	east off Dunn St to Intracoastal Canal	Celestin, Honduras / Houma
4	Savannah Drive (part)	1	104	20	S	2nd cross street north off of Rhett Pl to dead-e	Tara Subd / Gray
2	Beaumont Street (part)	1	110	16	S	west off Morgan St to dead end	West End, Parr's, Elizabethtown / Houma
2	Reba Street	1	110	20	S	1st cross Street north off Fairlane Dr	Fairlane Subd / Gray
8	Allen Theriot Avenue (part) (was Azale	1	112	20	S	east off Swan Ave to dead end	Ridgeway, Sherwood Park / East Houma
3	Doyle Street	1	118	14	S	south off Royce St to back 1 lot only	Allemand # 2 / Gray
9	Miracle Street (Part) (was St. Josep	1	120	14	S	at 364 Lower Country Drive	Bourg /
9	Coco Drive	1	124	28	S	east off Hwy 56 to Tou Lou Lou St	Coco Village / Robinson Canal
9	9 th Street	1	125	16	S	between hwy 56 & Breakwater Dr	Robinson Canal /
4	Springdale Drive	1	130	18	S	west off of Bayou Gardens Rd to Dead End	Tall Timbers / Coteau Area
4	Twig Drive (east part)	1	130	17	S	east off of Bayou Gardens on south side of Bri	Tall Timbers / Coteau Area
9	Kevin Street (part)	1	130	18	S	southwest off Lower Country Drive	Grandview Heights / Bourg
5	McKnight Street (part)	1	133	25	S	north from Slatter to trailer pk prpty line	Residence Subd / N/E Houma
8	Pearl Street	1	150	12	S	south off of Ephie St to dead end	Chauvin Heights / Chauvin
9	Glenhill Lane	1	150	20	S	shell part at end of concrete off Woodway Dr to	Lafayette Woods / N/E Houma
4	Toby Street	1	150	16	S	first cross street off Patrick Place	Coteau Park # 1 / Coteau Area
7	Henry Clay Drive (part)	1	150	20	S	turnaround at end of Concrete Part	Sunrise Gardens / Dularge
8	Blaise Street (part)	1	150	16	S	west off Jacob St to dead end	Village Heights / Upper Little Caillou
8	Hilda Street	1	150	12	S	south off of Ephie St to dead end	Chauvin Heights / Chauvin
4	Twig Street (west part)	1	150	18	S	west off of Bayou Gardens Rd to Dead End on	Tall Timbers / Coteau Area
7	General Grant Street (part)	1	155	15	S	west off Barrios Ave to Playground	Barrios #2, McClendon / S/W Houma
9	Tou Lou Lou Lane	1	160	20	S	between Hwy 56 & Tou Lou Lou St @ Lillian	Robinson Canal /next to Coco Village
4	Gamma Street (part)	1	160	20	S	last cross street south off Maplewood Dr to the	Maplewood / Coteau Area
9	Chester Road (was Lapeyrouse St)	1	162	20	S	at 7290 Hwy 56 to Shoreline Dr	Robinson Canal /
8	Catfish Street	1	174	18	S	east off Hwy 56 to Redfish St	Cocodrie /
9	Minnow Street	1	196	18	S	between Hwy 56 & Shoreline Dr	Robinson Canal /
9	Naquin Street	1	205	20	S	east off Hwy 56 to Shoreline Dr	Robinson Canal /
8	17 th Street	1	210	16	S	at 7833 Hwy 56 & Between Hwy 56 & Waterfro	Cocodrie /
8	Pump Station D6 Road	1	210	16	S	east off Hwy 56 to Delmas Dr & D-6 Pmp St	Boudreaux Canal /
8	Otis Lane	1	216	18	S	east off Hwy 56 to Seaside Dr	Otis Co. Landing / Cocodrie
1	Brien Cove Lane (was Sandra Lane)	1	225	20	S	at 309 Bayou Dularge Rd / Hwy 315	Paragon Industrial Park (Near to) / Dularg

Terrebonne Parish Road Priority List

Compiled By : Road Division

AS OF 4/6/2017

2012 DIST	STREET / ROAD NAME	SURF. RATING	LENGTH	WIDTH	SURF	STREET LOCATION	SUBDIVISION and / or VICINITY
2	Burnwood Street (was B St.)	1	230	16	S	1st cross street off Linda Ann Ave	Suburban Estates / Gray
9	16 th Street	1	230	18	S	between Hwy 56 & Waterfront Dr	Cocodrie /
2	Cedarwood Street (was C St.)	1	230	16	S	2nd cross street off Linda Ann Ave	Suburban Estates / Gray
2	Dogwood Street (was D St.)	1	230	15	S	3rd cross street off Linda Ann Ave	Suburban Estates / Gray
4	Alpha Street	1	250	20	S	1st cross street off Maplewood Dr	Maplewood / Coteau
4	Beta Street (part)	1	250	20	S	2nd cross street off Maplewood Dr	Maplewood # 1 / Coteau
8	Drum Street	1	262	18	S	between Hwy 56 & Redfish St	Cocodrie /
7	Roland Road (part)	1	280	20	S	south off Thompson Road	Houma Terr Industrial Park / S/W Woodla
9	Kasmin Street	1	280	14	S	cross street off Kevin St off Country Dr	Grandview Heights / Bourg
8	Crab Street	1	302	20	S	between Hwy 56 & Redfish St	Cocodrie /
2	Railroad Alley	1	337	16	S	between Hwy 20 & Fandall Rd	Gibson /
9	Lulut's Alley (was Willow Alley)	1	345	16	S	east At 242 Crochetville Rd	Montegut / Ward 6
2	Sam Rapp Street	1	365	14	S	5232 North Bayou Black Drive	Sam Rapp property / Gibson
7	Gaither Road	1	400	16	S	east off Hwy 315	Dularge /
7	Goatfield Road	1	400	14	S	north off Hwy 3011 along Grand Caillou Bayou	Dulac /
2	Norman Street	1	410	12	S	at 5424 North Bayou Black Drive	Gibson /
7	Four Point Road (part)	1	430	20	S	south off Hwy 3011 near Boat Launch area	Dulac /
8	Tave Street	1	440	14/18	S	east off Hwy 56 to Tave Drive	Boudreaux Canal /
5	Pitre Street (part)	1	450	15	S	from end of concrete to dead end	George & Joseph Pitre / N/E Houma
7	Wharf Street	1	478	16	S	south off Sunshine East St	Four Point /
8	Picou Circle	1	510	16 / 12	S	east off Hwy 56 around back to Hwy	Robinson Canal /
7	Susie Street	1	510	12	S	at 4744 Shrimpers Row	Grand Caillou /
7	Sunshine East Street	1	538	16	S	nouthwest off Four Point Rd to Wharf St	Four Point /
7	Hooper Lane (part)	1	540	18	S	north off Hwy 3011	Dulac /
7	Sunshine West Street	1	540	20	S	nouthwest off Four Point Rd to Boat Launch	Four Point /
8	Tave Drive	1	550	16	S	along Bayou off of Tave Street (210' North & 3	Boudreaux Canal /
7	Pier Street	1	551	16	S	between Sunshine East St & Sunshine West	Four Point /
7	Camp Street	1	584	16	S	between Sunshine East St & Sunshine West	Four Point /
8	Delmas Drive	1	590	14	S	at rear of Pump St Rd & Delmas St	Boudreaux Canal / Chauvin
9	Bourg Drive (part)	1	600	14	S	off Country Dr near St Ann Bridge	Bourg Heights / Bourg
9	Lillian Lane	1	700	17	S	north off Coco Dr to dead end	Coco Village / Robinson Canal
8	Seaside Drive	1	730	14	S	north & south off Otis Lane off Hwy 56	Otis Co. Landing / Cocodrie
9	Edgewater Drive	1	936	16	S	near 7400 Hwy 56	Cocodrie /
7	West Woodlawn Ranch Road	1	1050	28	S	west off end of conc.to Roland Rd	Houma Terr Industrial Park / S/W Woodl
7	Mark Street	1	1084	14	S	west at 425 Hwy 315 (Dularge)	Dularge /
7	Roland Road (part)	1	1273	28	S	between Thompson & South lots off Redmond	Houma Terr Industrial Park / S/W Woodla
9	Robinson Canal Road	1	1325	12	S	south side of Robinson Cnl Bridge	Robinson Canal /
7	Roland Road (part)	1	1333	24	S	between Redmond Rd and Woodlawn Ranch	Houma Terr Industrial Park / S/W Woodla
9	Breakwater Drive	1	1524	16	S	east end of 9th, 10th, 11th & 12th Sts	Robinson Canal /
9	Shoreline Drive	1	1590	18	S	from Naquin St south pass Minnow St	Robinson Canal /
9	Driftwood Drive	1	1700	16	S	south off Spruce St & Riggio St	Robinson Canal /
2	Devil Swamp Road (part)	1	2055	20	S	At 766 West Park to Drainage Canal	Schriever / Hwy 20

Terrebonne Parish Road Priority List

Compiled By : Road Division

AS OF 4/6/2017

2012 DIST	STREET / ROAD NAME	SURF. RATING	LENGTH	WIDTH	SURF	STREET LOCATION	SUBDIVISION and / or VICINITY
7	Cedar Grove Road	1	2675	15	S	west off Hwy 57 / near Middle School	Cedar Grove Pltn / Grand Caillou
9	Waterfront Drive	1	3387	16	S	east off Hwy 56 3 camps pass Ga-Bee's	Cocodrie /
9	Tou Lou Lou Street	1	3784	17	S	along Bayou off Coco Dr to dead end	Robinson Canal / from Coco Village south
8	Redfish Street	1	7196	16/18	S	north & south off Catfish off Hwy 56	Cocodrie /
5	Wilson Avenue (part)		100	20	S	north off of end of concrete portion North of Jef	Jastremski Addition / North Houma
8	Bauch Road	1	900	20	X	between Rounds Rd & air strip gate	AIRBASE / East Houma
8	Place Cachee' Court	0			X	PRIVATE - located near 4361 Bayouside Drive	Upper little Caillou /
6	Alvin Court	0			X	PRIVATE - at 4174 Southdown Mandalay	S/W Houma
9	T - Beb Court	0			X	PRIVATE - 422 Crochetville Road	Montegut /
1	Houma Mobile Court	0			X	PRIVATE - at 8956 Main St	Houma /
2	Pedro Court	0			X	PRIVATE - inside of Old Cavalier Trailer Park	Gibson Area /
4	Parrot Court	0			X	PRIVATE - at 399 Westfield Ave	Gray /
7	Trout Court	0			X	PRIVATE - at 8344 Grouper Court	Dulac Area /
6	Ambassador Court	0			X	PRIVATE - at 5133 Bayou Black Dr	Gibson / Hwy 182
8	Profit Court	0			X	PRIVATE - at 4819 Bayouside Dr to dead end	Smithridge / Little Caillou Area
9	Pier 4 Court	0			X	PRIVATE - Hwy 56 @ Coco Marina	Coco Marina / Cocodrie
2	Pasture Court	0			X	PRIVATE - at 328 West Park Ave	Schriever /
2	Pip Court	0			X	PRIVATE - at 1518 Hwy 311	Schriever /
8	Mexico Court	0			X	PRIVATE - at 786 Grand Caillou Road	Houma /
7	Anatole Norman Court	0			X	PRIVATE - at 2003 Brady Road to marina	Dularge /
7	Grouper Court	0			X	PRIVATE - at 189 Southern Comfort Ct	Dulac /
8	Pete Court	0			X	PRIVATE - at 4411 Bayouside Drive	Little Caillou Area /
8	Rex Court	0			X	PRIVATE - at 5609 Hwy 56	Chauvin /
4	Popeye Court	0			X	PRIVATE - at 4898 West Main Street (Hwy 24)	Gray /
2	Edward Porche Court	0			X	PRIVATE - at 4826 North Bayou Black Dr	Gibson /
2	Praise Court	0			X	PRIVATE - at 3338 West Main Street	Gray area /
2	Prentice Court	0			X	PRIVATE - at 1600 Hwy 311	Schriever Area /
7	Alligator Court	0			X	PRIVATE - at 3200 Southdown Mandalay Roa	Annie Miller / Mandalay Area
8	North Boundary Court	0			X	PRIVATE - at 9526 East Main/Hwy 24 thru ball	E.of & next to Roberta Grove
7	Flounder Court	0			X	PRIVATE - at 8402 Grouper Ct	Dulac Area /
7	Southern Comfort Court	0			X	PRIVATE - at 8346 Shrimpers Row	Dulac Area /
4	Black Bear Ct	0			X	Private Street, off Hwy 316, east of Berwood D	Bayou Blue
8	Old Court	0			X	PRIVATE - at 125 Entrance Court	East Houma /
9	Rockabye Court	0			X	PRIVATE - located near 4263 Country Drive, N	Bourg /
2	Natures Court	0			X	PRIVATE - at 3929 Greatwood Court	Gray /
2	Nicie Court	0			X	PRIVATE - located in Jimmy's Trailer Court	Gibson Area / Jimmy's Trailer Court
8	Entrance Court	0			X	PRIVATE - at 330 South Van Ave	East Houma /
9	Trevor Court	0			X	PRIVATE - at 2113 East Park Avenue	Houma / Northeast Area near Mcknight St
1	Triple Court	0			X	PRIVATE - at 2004 Morris Street	East Houma /
6	Blackwater Court	0			X	PRIVATE - at 6745 Bayou Black Dr / Hwy 182	West Gibson / Amelia
2	Nobility Court	0			X	PRIVATE - at 226 Harmony Drive	Gray Area /
9	Rue Tete Rouge Court	0			X	PRIVATE - at 4266 Country Dr / R T Rouge Tr	Le Visage Rouge Trailer Park / Bourg

Terrebonne Parish Road Priority List

Compiled By : Road Division

AS OF 4/6/2017

2012 DIST	STREET / ROAD NAME	SURF. RATING	LENGTH	WIDTH	SURF	STREET LOCATION	SUBDIVISION and / or VICINITY
9	Russell Court	0			X	PRIVATE - at 209 Kasmin, off Kevin @ Lower	Grandview Heights (next to) / Bourg
2	Jeff Roe Court	0			X	PRIVATE - at 109 Bayou Blue By-Pass Rd	Upper Bayou Blue / Gray Area
8	South Rec 7 Court	0			X	PRIVATE - at 5612 Hwy 56 @ Library, Fire Sta	Little Caillou Area /
9	Seagull Court	0			X	PRIVATE - at 702 Crochetville Road	Montegut /
8	Granny's Court	0			X	PRIVATE - at 4422 Hwy 56	Upper Chauvin Area
1	Matthews Court	0			X	PRIVATE - at 813 East Street	Clarence Matthew Trailer Park / East Ho
9	Turtle Court	0			X	PRIVATE - at 1801 Coteau Road	Lower Coteau Area /
8	Usie Court	0			X	PRIVATE - at 5436 Hwy 56	Chauvin /
9	Smokey Court	0			X	PRIVATE - at 139 Rue Tete Rouge	Bourg /
9	Sonat Court	0			X	PRIVATE - at 1818 Hwy 665 / Point Au Chene	Point Au Chene /
8	Trotter Court	0			X	PRIVATE - at 212 Clendenning Rd to Blimp R	AIRBASE / East Houma
8	Speckled Trot Court	0			X	PRIVATE - at 6828 Hwy 56	Chauvin /
2	Robichaux Court	0			X	PRIVATE - at 7536 Park Avenue	Houma /
8	Savin Court	0			X	PRIVATE - at 4402 Hwy 56 near Duplantis Brid	Little Caillou Area /
2	Sleepy Hollow Court	0			X	PRIVATE - at 1876 Hwy 311	Gray Area /
9	Venice Court	0			X	PRIVATE - in Carriage Cove Trailer Park	Carriage Cove Subd / N/E Houma
2	Linda's Camping Ct	0			X	Private Street, east of Marina Dr, off Hwy 182	Bayou Black Area
4	Nola Court	0			X	PRIVATE - at 172 West Main Street	Thibodaux /
9	Zifful Court	0			X	PRIVATE - at 1567 Coteau Rd (East of Hwy 18	Coteau Area /
9	Carriage Way Court	0			X	PRIVATE - at 9240 Park Ave (Carriage Cove T	Carriage Cove Subd / N/E Houma
4	Sagona Court	0			X	PRIVATE - at 4842 West Main St (Hwy 24)	Gray /
7	Caminita Court	0			X	PRIVATE - at 1010 Four Point Rd	Dulac /
4	Bumble Bee Court	0			X	PRIVATE - at 141 Fred Court off of Horseshoe	Schriever /
9	Claudia Court	0			X	PRIVATE - at 1837 Bayou Blue Rd	Bayou Blue /
7	Doc's Court	0			X	PRIVATE - at 9498 Grand Caillou Rd	Dulac Area /
2	Sheila Court	0			X	PRIVATE - located in Al's Trailer Park	Gray Area /
9	Bermuda Court	0			X	PRIVATE - Carriage Cove Trailer Park	Carriage Cove Subd / N/E Houma
5	Neptune Court	0			X	PRIVATE - at 151 North Hollywood Road	Houma Area /
7	Safe Harbor Court	0			X	PRIVATE - at 9390 Grand Caillou Road	Dulac Area /
5	Saturn Court	0			X	PRIVATE - at 155 North Hollywood Road	Houma Area /
5	Raganit Court	0			X	PRIVATE - at 7714 Park Ave	Houma /
9	Foolkes Court	0			X	PRIVATE - at 9043 Park Ave	N/E Houma /
2	Sparks Court	0			X	PRIVATE - at 3052 West Main Street	Gray / Near Red Street
6	Airport Court	0			X	PRIVATE - at 2268 Horseshoe Rd to Thib Airp	Schriever
7	Sandyground Court	0			X	PRIVATE - east off Hwy 315	Dularge /
2	Sunflower Court	0			X	PRIVATE - located near 575 West Park Ave	Thibodaux /
8	Wild Bill Court	0			X	PRIVATE - at 4565 Bayouside Drive	Chauvin Area /
2	T & J Court	0			X	PRIVATE - at 3946 Greatwood Court / south of	Gray Area /
2	Tasha Court	0			X	PRIVATE - inside of Old Cavalier Trailer Park	Gibson Area /
4	Taylor Trailer Court	0			X	PRIVATE - between 6142 & 6146 West Park A	Thibodaux /
4	Nedra Court	0			X	PRIVATE - at 124-A Isle of Cuba Road	Schriever Area /
2	Templet Court	0			X	PRIVATE - located near 312 West Park Ave	Thibodaux /

Terrebonne Parish Road Priority List

Compiled By : Road Division

AS OF 4/6/2017

2012 DIST	STREET / ROAD NAME	SURF. RATING	LENGTH	WIDTH	SURF	STREET LOCATION	SUBDIVISION and / or VICINITY
2	Theo Court	0			X	PRIVATE - at 4810 North Bayou Black Drive	Gibson Area /
6	Barral Racers Court	0			X	PRIVATE - at 5059 Bayou Black Dr	Gibson
9	Acapuloc Court	0			X	PRIVATE - Carriage Cove Trailer Park	Carriage Cove Subd / N/E Houma
2	Tiffany Court	0			X	PRIVATE - at 2952 West Park Ave	Gray Area /
9	Shannon Court	0			X	PRIVATE - at 733-A Bayou Blue Road	Bayou Blue Area /
9	Rhonda Annette Court	0			X	PRIVATE - at 238 Robert St / Wilson Gaidry Tr	W. Gaidry Trailer Park / N/E Houma
6	Common Court	0			X	PRIVATE - at 216 Venture Blvd	West Houma /
6	Lake Barre Court	0			X	PRIVATE - at 4336 Lake Darby Court	The Lakes / West Houma
9	Ella Mae Court	0			X	PRIVATE - at 9120 Park Ave	N/E Houma /
2	Puppie Court	0			X	PRIVATE - at 3947 Greatwood Court / south of	Suburban Estates / Gray
2	Rabbit Run Court	0			X	PRIVATE - at 3492 West Main Street	Gray Area /
8	My Court	0			X	PRIVATE - at 4345 Bayouside Drive	Little Caillou Area /
2	Cannie Court	0			X	PRIVATE - at 6098 North Bayou Black Dr	Gibson /
9	Bree and Gage Court	0			X	PRIVATE - At 951 Hwy 55	Montegut /
8	Maw Maw Court	0			X	PRIVATE - at 4450 Hwy 56	Chauvin /
2	Rapha Court	0			X	PRIVATE - at 5032 North Bayou Black Drive	Gibson /
1	Downtown Court	0			X	PRIVATE - at 8848 Main St	Houma /
9	Zachary Court	0			X	PRIVATE - at 1512 Hwy 665 / Pointe Au Chen	Pointe Au Chene /
6	Transcontinental Court	0			X	PRIVATE - at 4711 Bayou Black Dr / La Hwy	Gibson Area
9	Maracaibo Court	0			X	PRIVATE - in Carriage Cove Trailer Park	Carriage Cove Subd / N/E Houma
4	Reservation Court	0			X	PRIVATE - at 4199 West Park Ave to HLB Sch	Gray Area /
2	Ricardo Court	0			X	PRIVATE - inside of Old Cavalier Trailer Park	Gibson Area /
7	Billiot Court	0			X	PRIVATE - at 2847 Hwy 315 below Falgout Ca	Dularge /
1	De Fraites Court	0			X	PRIVATE - at 1000 Grand Caillou Road / Hwy	Defraites Property / S/E Houma
2	Rita Court	0			X	PRIVATE - at 4972 North Bayou Black Drive	Gibson Area /
9	Nassau Court	0			X	PRIVATE - in Carriage Cove Trailer Park	Carriage Cove Subd / N/E Houma
2	Robinson Court	0			X	PRIVATE - located near 5616 North Bayou Bla	Gibson /
2	Rochel Court	0			X	PRIVATE - located near 6119 Hwy 182 / Gibso	Gibson /
4	Roddy Court	0			X	PRIVATE - at 4086 West Main Hwy 24 near O	Gray / Across Byu fr Troop C
8	Josie Court	0			X	PRIVATE - at 5450 Hwy 56	Chauvin /
9	Santiago Court	0			X	PRIVATE - Carriage Cove Trailer Park	Carriage Cove Subd / N/E Houma
1	Daniel Turner Court	0			X	PRIVATE - at 998 East Street	Turner Trailer Court / S/E Houma
9	Drubville Ct	0			X	Private Street - at 946 Hwy 665	Montegut, Hwy 665
2	Living Word Court	0			X	PRIVATE - at 1916 Hwy 311	Schriever Area /
9	Diamond Head Court	0			X	PRIVATE - Carriage Cove Trailer Park	Carriage Cove Subd / N/E Houma
2	Jda Court	0			X	PRIVATE - at 2571 West Park Ave	Gray Area /
9	Regina Court	0			X	PRIVATE - at 1562 Hwy665 / Point Au Chene /	Point Au Chene /
4	Bon Villa Court	0			X	PRIVATE - at 4476 West Main (Bonvillian's Tra	Gray /
1	Single Court	0			X	PRIVATE - at 1902 Morris Street	East Houma /
9	Sally Jane Court	0			X	PRIVATE - at 237 Hwy 55	Bourg-Point Au Chene /
2	Deacon Court	0			X	PRIVATE - at 3326 West Main St	Gray Area /
6	Lagoon Court	0			X	PRIVATE - south off of Valhi Blvd to Pump Sta	S/W Houma / Road to Valhi Pump Station

Terrebonne Parish Road Priority List

Compiled By : Road Division

AS OF 4/6/2017

2012 DIST	STREET / ROAD NAME	SURF. RATING	LENGTH	WIDTH	SURF	STREET LOCATION	SUBDIVISION and / or VICINITY
2	Brianna Jolie Court	0			X	PRIVATE - at 2746 West Main St	Gray /
4	Leonel Court	0			X	PRIVATE - at 5130 West Main Street	Houma /
2	L and M Court	0			X	PRIVATE - at 2926 West Main Street	Gray Area /
2	Briarfield Court	0			X	PRIVATE - at 3610 West Main St	Gray /
2	Brown Court	0			X	PRIVATE - at 2752 West Main St	Gray /
2	Kayetta Court	0			X	PRIVATE - located at 303 Livas Lane	Schriever Area /
2	Blessing Court	0			X	PRIVATE - at 3320 West Main St	Hwy 24 South / Gray
2	Jimmy's Trailer Court	0			X	PRIVATE - at 5585 Hwy 182/Bayou Black	Gibson /
4	Blanchard Court	0			X	PRIVATE - at 4160 West Main St	Hwy 24 South / Gray
2	Jaybird Court	0			X	PRIVATE - at 5536 Bayou Black Dr	Gibson / Jarvis Bridge Area / Hwy 182
2	C Givens Court	0			X	PRIVATE - at 5557 Bayou Black Dr	Gibson /
2	Jade Court	0			X	PRIVATE - at 538 West Park Ave	Thibodaux /
9	Crochet Court (Ward 6)	0			X	PRIVATE - West off Crochetville Rd @ Box 68	Montegut /
9	Jones Court	0			X	PRIVATE - at 240 Hwy 55	Bourg /
9	Kayla Court	0			X	PRIVATE - at 1027 Coteau Rd / Hwy 660	Lower Coteau /
2	Mcgill Court	0			X	PRIVATE - at 6064 North Bayou Black Dr	Gibson /
9	Robin Kat Court	0			X	PRIVATE - West off of Point-au-Chein Road (Point Au Chene /
2	Harmony Court	0			X	PRIVATE - at 3634 West Main St near Cemete	Ctry.Boy #2, Myrtlaw, (Trailer Park) / Gra
8	Cobia Court	0			X	PRIVATE - at 6838 Hwy 56	Chauvin /
2	Hannibal Court	0			X	PRIVATE - at 6046 North Bayou Black Dr	Gibson /
4	Amber Beth Court	0			X	PRIVATE- Off Bald Cypress St. / Bayou Garde	Coteau
9	Hutcherson Court	0			X	PRIVATE - at 1122 Hwy 665 / Point Au Chene	Point Au Chene /
4	B Adeline Court	0			X	PRIVATE - at 225 Isle of Cuba Rd	Schriever
4	Amanda Court	0			X	PRIVATE - at 162 West Main St	Thibodaux
9	Songe Court	0			X	PRIVATE - at 130 Jewel Court	Bayou Blue Area /
2	Al's Trailer Court	0			X	PRIVATE - at 2666 West Main St	Gray / Hwy 24
2	Burrell Court	0			X	PRIVATE - at 2538 West Main St	Gray /
2	Adams Court	0			X	PRIVATE - South side at 115 Isle of Cuba Rd	Nolan Adams / Schriever
9	Ray Ellender Court (was Ellender Ct.)	0			X	PRIVATE - at 348 Hwy 55	Bourg /
9	Ernestine Court	0			X	PRIVATE - at 371 Hwy 55	Bourg Area /
2	April Court	0			X	PRIVATE - at 6175 Bayou Black Dr	Gibson
2	Ardoyne Plantation Court	0			X	PRIVATE - at 2734 Hwy 311 near Diocese Offi	Ardoyne Plantation Quarters Rd / Central
9	Dot Court	0			X	PRIVATE - at 4432 Boquet St	Bourg /
1	Willow Street (part)	0			X	PRIVATE-east off Dunn St to Intracoastal Cnl	Celestin, Honduras Townsite / Houma
9	Exxon Company Court	0			X	PRIVATE - at 1612 Hwy 55	Montegut /
4	Body Shop Court	0			X	PRIVATE - at 564 West Main St (Hwy 20) @ B	Percle Body Shop / North of R/R / Schriev
1	Willie's Court	0			X	PRIVATE - at 830 East Street	East Houma /
4	Freeman Court	0			X	PRIVATE - at 4808 West Main St	Gray / Hwy 24
1	Whispering Oaks Court	0			X	PRIVATE - located at 9038 Main Street	East Houma /
8	Dexter Court	0			X	PRIVATE - at 5956 Hwy 56	Chauvin /
7	Florence Court	0			X	PRIVATE - at 4763 Hwy 57	Grand Caillou /
9	Gary Court	0			X	PRIVATE - at 4226 Hwy 24 / next to Lumber ya	Bourg /

Terrebonne Parish Road Priority List

Compiled By : Road Division

AS OF 4/6/2017

2012 DIST	STREET / ROAD NAME	SURF. RATING	LENGTH	WIDTH	SURF	STREET LOCATION	SUBDIVISION and / or VICINITY
2	L. Bernard Court (was Bernard Ct)	0			X	PRIVATE - at 3004 West Main St (Hwy 24)	Leonard Bernard / Gray Area
4	Bianca Court	0			X	PRIVATE - at 4904 West Main St /near Evergr	Evergreen School / Gray
9	Squirrel Court	0			X	PRIVATE - at 216 Mallard Court	Lower Coteau Area /
2	Biggy Court	0			X	PRIVATE - South side at 111 Isle of Cuba Rd	Schriever /
9	P. Vaulin Court	0			X	PRIVATE - at 9111 Park Avenue	Houma /
2	Tigerwoods Court	0			X	PRIVATE - at 3928 Greatwood Court	Gray Area / off of Linda Ann Ave
9	Deroche Avenue (shell part)	0			X	PRIVATE - at 112 Ferry Rd (South side of Ca	Bourg / Near Hwy 316 Pontoon Bridge
8	Hagewood Court (was Pier 3)	0			X	PRIVATE - Hwy 56 @ Coco Marina	Coco Marina / Cocodrie
2	Bailey Court	0			X	PRIVATE - at 5052 North Bayou Black Dr	Gibson
8	Delmas Court	0			X	PRIVATE - at 6525 Hwy 56 below Boudreaux	Boudreaux Canal / Chauvin
1	Senator Circle	0			X	PRIVATE - at 3198 Senator Street	Mechanicsville / East Houma
8	Pier 5 Court	0			X	PRIVATE - Hwy 56 @ Coco Marina	Coco Marina / Cocodrie
2	Liz Court	0			X	PRIVATE - at 154 Al's Trailer Court off West	Gray Area /
8	Pier 56 Court (was Pier 4)	0			X	PRIVATE - at 8166 Hwy 56 @ Coco Marina	Coco Marina / Cocodrie
9	Banta Court	0			X	PRIVATE - at 2065 Hwy 665, in Point Au Che	Point Au Chene
6	Alliance Court	0			X	PRIVATE-Off South Hollywood Rd between H	West Houma
9	Aucoin Court	0			X	PRIVATE - at 134 Nelo Street	Bourg
2	Lumen Christi Court	0			X	PRIVATE - at 3001 Hwy 311	Central / to Catholic Retreat Grounds
9	Atlas Court	0			X	PRIVATE - at 1135 Coteau Rd / at Asphalt Pla	Lower Coteau / Below Prospect
9	Pinero Court	0			X	PRIVATE - at 4330 Country Drive / Bourg area	Bourg /
9	Annette Court	0			X	PRIVATE - at 1035 Coteau Rd / below Prospec	Lower Coteau / near Bayou Blue
1	RV Court	0			X	PRIVATE - located at 9022 Main Street	East Houma /
9	Bud Man Court	0			X	PRIVATE - 2259 South Madison Rd	Montegut /
9	Amber Court	0			X	PRIVATE - 326 Lower Country Dr	Bourg /
4	North Duet Court	0			X	PRIVATE - at 1926 West Park Ave Near Price	Charlie Duet Property / Schriever
8	Wintershal Court	0			X	PRIVATE - at 4678 Hwy 56	Little Caillou Area /
2	CMC Ct	0			X	Private Street, east of Oak Forrest Dr, off Hwy	Gibson
8	Orginal Court	0			X	PRIVATE - at 344 Old Court	East Houma /
4	Dylan Ray Court	0			X	PRIVATE - at 1734 West Main St (Hwy 24)	Schriever / was Antill Trailer Park
2	Mini Court	0			X	PRIVATE - at 3336 West Park Ave	Gray Area /
9	Pugs Court	0			X	PRIVATE - located at 9073 Park Avenue	N/E Houma /
9	Pump Station Court	0			X	PRIVATE - at 1469 Hwy 55 / Montegut	Montegut /
2	Barnes Court	0			X	PRIVATE - at 317 Azalea Dr	Donner
6	Antill Court	0			X	PRIVATE - at 4723 Bayou Black Dr / To Cajun	Big Bayou Black
4	Monte Carlo Court	0			X	PRIVATE - at 4862 West Main Street	Houma /
2	Moon Court	0			X	PRIVATE - at 205 Livas Lane	Johnson ridge Area / Thibodaux
9	Earl Street (grass)	0			X	PRIVATE - North off Grace St (NOT DEVELO	Nelo Hebert Subd / Bourg
9	Rome Court	0			X	PRIVATE - in Carriage Cove Trailer Park	Carriage Cove Subd / N/E Houma
2	Cozy Cove Court	0			X	PRIVATE - at 2572 West Main St	St. Bridget Area / Gray
6	Lake Theriot Court	0			X	PRIVATE - at 4308 Lake Darby Court	The Lakes / West Houma
2	Fraternity Court	0			X	PRIVATE - at 234 Harmony St	Gray Area /
2	Coffee Court	0			X	PRIVATE - at 209 Geraldine Rd	Gibson /

Terrebonne Parish Road Priority List

Compiled By : Road Division

AS OF 4/6/2017

2012 DIST	STREET / ROAD NAME	SURF. RATING	LENGTH	WIDTH	SURF	STREET LOCATION	SUBDIVISION and / or VICINITY
2	Forever Court (was Chakana Ct)	0			X	PRIVATE - at 2928 West Park Ave	Gray Area /
9	Little Coteau Court	0			X	PRIVATE - at 1480 Coteau Rd / Hwy 660 west	Coteau / on east side St.Louis Bayou
9	Madison Canal Court	0			X	PRIVATE - at 2200 Hwy 55	Montegut /
2	Erica Court	0			X	PRIVATE - at 430 West Park Ave	Thibodaux Area /
8	Coco Marina Court	0			X	PRIVATE - Hwy 56 @ Coco Marina	Coco Marina / Cocodrie
8	Elnora Court	0			X	PRIVATE - at 4870 Hwy 56	Chauvin /
4	BWR Court (was B & B Ct)	0			X	PRIVATE - at 156 Isle of Cuba Rd	Schriever /
4	Elmira Court	0			X	PRIVATE - at 2250 Audubon Dr	Thibodaux /
9	Bluebird Court	0			X	PRIVATE - at 4139 Hwy 24	Bourg /
4	Live Oak Court	0			X	PRIVATE - at 4620 W. Main Street	Houma Area /
6	Eagles Nest Court	0			X	PRIVATE - at 5423 Hwy 311 to Budweizer Wa	Houma /
4	Lions Court	0			X	PRIVATE - at 4698 West Main Street	N/W Houma /
2	Cree Court	0			X	PRIVATE - between 4992 & 5008 West Park A	Gray /
9	Bernice Court	0			X	PRIVATE - at 2324 Hwy 665 / Point Au Chene	Point Au Chene /
2	Green Pine Court	0			X	PRIVATE - at 5542 Bayou Black Dr	Jarvis Bridge Area / Gibson / Hwy 182
2	Dayna Court	0			X	PRIVATE - at 167 Jimmy's Trailer Court	Gibson / Hwy 90 Side
7	Snapper Court	0			X	PRIVATE - at 8292 Grouper Court	Dulac Area /
8	Final Court	0			X	PRIVATE - at 376 Old Ct	East Houma /
8	Middle Court	0			X	PRIVATE - at 360 Old Court	East Houma /
9	Old Milwaukee Court	0			X	PRIVATE - at 286 Lower Country Drive	Bourg-Montegut /
9	Paw Paw Court	0			X	PRIVATE - at 4246 Hwy 665	Pointe Au Chene Area /
2	Diana Court	0			X	PRIVATE - at 5058 N Bayou Black / west side	Gibson /
9	South Ja Mon Court (was Phoenix Ct)	0			X	PRIVATE - at 278 Lower Country Drive	La Bonnen Vie Trailer Park / Bourg
8	Pier 1 Court	0			X	PRIVATE - Hwy 56 @ Coco Marina	Coco Marina / Cocodrie
2	Gwen Court	0			X	PRIVATE - at 324 Johnson Ridge Lane	Schriever /
4	Lsta Court	0			X	PRIVATE - at 102 Hwy 659 (North of Schriev	Schriever Area /
4	Morning Glory Court	0			X	PRIVATE - at 2592 Cotreau Road	Coteau Area /
3	Sontheimer Court	0			X	PRIVATE - at 5448 West Main Street	N/W Houma /
3	Mardi Gras Court	0			X	PRIVATE - Hwy 24 south /north of Marie Louis	Bayou Cane
3	Oak Manor Court	0			X	PRIVATE - located at 4980 Diamond C Court	Gray / Coteau Area /
6	Tyo's Court	0			X	PRIVATE - at 4192 Southdown Mandalay	Mandalay /
9	Mallard Court	0			X	PRIVATE - at 145 Charters Court	Lower Coteau Area /
2	Nothing Fancy Court	0			X	PRIVATE - Off Linda Ann St to Best Western	Gray
4	Nathaniel Court	0			X	PRIVATE - at 4285 Atlanta Drive	Gray Area /
4	Mr. Mac's Court	0			X	PRIVATE - at 2915 Hwy 316 / Bayou Blue Rd	Bayou Blue Area /
6	USDA Road (Federal Gov't)	0			X	PRIVATE - at 120 Civic Center Blvd to USDA	Houma /
6	Sunrise Court	0			X	PRIVATE - south of 4300 Sothdowdown Mand	Authur Breaux T-17-S,R-16-E / Mandala
9	Manny Court	0			X	PRIVATE - located at 8661 Park Avenue	N/E Houma /
4	Paradise Court	0			X	PRIVATE - at 2921 Hwy 316	Bayou Blue Area /
3	Morello Court	0			X	PRIVATE - at 5474 West Main Street	Northwest Houma area /
5	Mid City Court	0			X	PRIVATE - at 7311 Park Avenue	Houma /
4	Voclain Court	0			X	PRIVATE - north at 322 Isle of Cuba Road	Schriever /

Terrebonne Parish Road Priority List

Compiled By : Road Division

AS OF 4/6/2017

2012 DIST	STREET / ROAD NAME	SURF. RATING	LENGTH	WIDTH	SURF	STREET LOCATION	SUBDIVISION and / or VICINITY
9	Simon Court	0			X	PRIVATE - At 315 Hwy 316	Lower Bayou Blue
4	South Forest Court	0			X	PRIVATE - At 2201 Hwy 316	Bayou Blue
4	Mac Court	0			X	PRIVATE - at 3351 Hwy 316 / near Rochelle Vi	Bayou Blue /
8	Triple Ponds Court	0			X	PRIVATE - At 4320 Hwy 56	Chauvin
4	Lucille Court	0			X	PRIVATE - at 2019 Bayou Blue Road	Bayou Blue/Approx 800' west of Hwy 182
3	Loyman Court	0			X	PRIVATE - at 2755 Coteau Road / Hwy 660	Coteau /
3	Lost Bayou Court (was Azalia Lane)	0			X	PRIVATE - located at 5510 West Main Street	Across Bayou from Oakshire Subd
6	Olde Towne Blvd Court	0			X	PRIVATE - off St Charles St at Southdown We	Summerfield / Houma
5	Rufus Court	0			X	PRIVATE - at 7206 Park Avenue	Houma /
7	Myrtile Collins Court (was Collins Ct.)	0			X	PRIVATE - at 6555 Grand Caillou Rd / Hwy 57	Grand Caillou /
4	Silkwood Court	0			X	PRIVATE - located at 2390 Coteau Road	Coteau Area /
2	Sauce Court	0			X	PRIVATE - at 6148 North Bayou Black Drive	Gibson /
9	Kierstens Court	0			X	PRIVATE - Off Hwy 665 south of Island Rd	Point Aux Chene / Montegut
4	Shelly Court	0			X	PRIVATE - located near 2447 Hwy 316	Bayou Blue Area /
6	Shell E & P Court	0			X	PRIVATE - located near 5313 Hwy 182 / Gibso	Shell Plant / Gibson
9	Kids Court	0			X	PRIVATE - Country Dr near St Ann Bridge	Bourg
4	Darden Court	0			X	PRIVATE - at 552 W. Main St near Bourgeois	Thibodaux / Across Bayou from Johnson
1	Maggie Court	0			X	PRIVATE - located at 621 Grand Caillou Road	East Houma /
3	Oscar Court	0			X	PRIVATE - at 5616 West Main (near Marie Lou	Bayou cane /
5	S View Court	0			X	PRIVATE - at 257 St. Paul Street	Houma /
7	Daneco Court	0			X	PRIVATE - at 4089 Bayou Black Drive	Bayou Black / Hwy 182 near Savanne Rd.
7	Spence Court	0			X	PRIVATE - at 3865 Hwy 182 / Bayou Black	Bayou Black /
2	J R Court	0			X	PRIVATE - off North Bayou Rd	Gibson /
2	Steer Run Court	0			X	PRIVATE - located at 158 Lonesome Bull Cour	Chacahoula area /
4	Rembert Court	0			X	PRIVATE - at 199 Old Mill Rd /Shell part in Re	Rembert Trailer Park / Coteau Area
4	Rachel Court	0			X	PRIVATE - at 301Rembert Ct (Rembert Trailer	Rembert Trailer Park / Coteau Area
4	Quinton Court	0			X	PRIVATE - at 4303 Nathaniel Court	Gray Area /
4	Property Court	0			X	PRIVATE - at 2125 Hwy 316	Bayou Blue Area /
2	Sundown Court	0			X	PRIVATE - at 6244 North Bayou Black Drive	Sundown Trailer Park / Gibson
7	Mangrove Court	0			X	PRIVATE - Shrimpers Row south of Buquet Bri	Dulac
4	Partek Court (Was Tyler Court)	0			X	PRIVATE - at 2048 Coteau Rd between Hebert	Coteau Area /
4	Sally Court	0			X	PRIVATE - at 2975 Hwy 316 in Bayou Blue	Bayou Blue Area /
7	Butch Court	0			X	PRIVATE - at 7076 Shrimpers Row	Grand Caillou /
4	Hello Court	0			X	PRIVATE - at 4508 West Park Ave	Gray /
4	Playhouse Court	0			X	PRIVATE - located at 502 Main Project Road	Schriever /
7	B and K Court	0			X	PRIVATE - at 388 Hwy 315 / Bayou Dularge R	Crozier Area / Dularge
7	Berwick Bay Court	0			X	PRIVATE - at 9552 Grand Caillou Rd /at end of	Dulac /
8	Leonard J Court	0			X	PRIVATE - at 5020 Hwy 56	Chauvin / Near Sarah Bridge
4	Gran Court	0			X	PRIVATE - at 2509 Hwy 316 south of Berwood	Bayou Blue /
4	Goodman Court (was Wallace)	0			X	PRIVATE - at 2155 Coteau Rd / Goodman's Tr	Coteau /
7	Blakley Court	0			X	PRIVATE - at 5060 Hwy 57	Grand Caillou Road / Houma
4	Giroir Court	0			X	PRIVATE - at 2104 Coteau Rd	Coteau /

Terrebonne Parish Road Priority List

Compiled By : Road Division

AS OF 4/6/2017

2012 DIST	STREET / ROAD NAME	SURF. RATING	LENGTH	WIDTH	SURF	STREET LOCATION	SUBDIVISION and / or VICINITY
2	Watson Court	0			X	PRIVATE - at 4738 North Bayou Black Drive	Blanchard Bridge Vicinity /
7	Buddy Court	0			X	PRIVATE - located at 5134 Grand Caillou Rd	Bobtown / Grand Caillou
3	Home Place Court	0			X	PRIVATE - at 5418 West Main St	Houma /
7	Caillou Boca Court	0			X	PRIVATE - at 698 Bayou Dularge Rd	Dularge /
7	Caillou Island Court	0			X	PRIVATE - at 1129 Bayou LaCarpe Rd	Houma /
4	Glase Court (was Chauvin Ct)	0			X	PRIVATE - South side at 221 Isle of Cuba Rd	Schriever /
1	Travelers Court	0			X	PRIVATE - at 310 Bayou Dularge Rd / Hwy 31	Crozier Are / Dularge
4	Eva Court	0			X	PRIVATE - at 2355 Coteau Rd	Coteau Area / Hwy 660
7	Charles Brien Court	0			X	PRIVATE - at 600 Vice Road off of Hwy 315	Dularge /
3	Euphemie Court	0			X	PRIVATE - at 2751 Coteau Rd	Coteau / Hwy 660
7	Addie Court	0			X	PRIVATE - at 6709 Grand Caillou Rd / Hwy 5	Grand Caillou
7	Citrus Court	0			X	PRIVATE - at 5428 Grand Caillou Rd	Dulac / Hwy 57
4	Emmett's Court	0			X	PRIVATE - at 2315 Coteau Rd / Hwy 660	Coteau Area /
4	Gina Court	0			X	PRIVATE - at 227 Rembert Ct (Rembert Trailer	Rembert Trailer Park / Coteau
7	Curtis Court	0			X	PRIVATE - at 2783 Bayou Dularge Road	Dularge Area /
6	Rossette Court	0			X	PRIVATE - located near Marina Drive	Gibson Area /
3	Lambert Court	0			X	PRIVATE - at 5596 West Main /next to Restaur	Bayou Cane /
3	Kyle Court	0			X	PRIVATE - at 5617 West Park Ave	Houma / Idlewild Subd area
4	Kristi Court	0			X	PRIVATE - at 1 Rembert Ct (Rembert Trailer P	Rembert Trailer Park / Coteau Area
8	Nonc Ed's Court	0			X	PRIVATE - at 5444 Hwy 56 near Premier Bank	Chauvin /
4	Kody Court	0			X	PRIVATE - at 4200 Savannah drive	Gray Area /
4	Kips Court	0			X	PRIVATE - at 2286 Coteau Rd (Kip's Trailer Pa	Coteau Area /
3	Kimbrell Court	0			X	PRIVATE - at 109 Marie Louise Street off W.	Bayou Cane /
4	Kim Court	0			X	PRIVATE - at 207 Rembert Ct (Rembert Trailer	Rembert Trailer Park / Coteau Area
6	Grandkid Court	0			X	Private Street - west of 5129 Bayou Black Driv	Bayou Black
8	Willa Dean Court	0			X	PRIVATE - located at 4608 Highway 56	Chauvin /
6	Kirby Court	0			X	PRIVATE - 5343 Hwy 182 / Bayou Black	Gibson /
5	Hollywood Court	0			X	PRIVATE-at 7021 Alma St at end across from	Houma /
4	Wind Row Court	0			X	PRIVATE - at 139 St. George Rd to deadend	Schriever /
2	Cow Run Court	0			X	PRIVATE - at 138 Lonesome Bull Court	Chacahoula /
7	Windmill Court	0			X	PRIVATE - at 3880 Southdown Mandalay Roa	Mandalay /
4	Joey Alfred Court	0			X	Private Street- off Brier Street	Schriever / LA 20
4	La Greca Court	0			X	Private Street - At 412 Back Project Road	Schriever
4	La Shade Court	0			X	Private Street - at 404 Back Project Road	Schriever
5	Investment Court	0			X	PRIVATE - at 7210 Main St	Houma /
7	Swampmans Court	0			X	PRIVATE - located at 7055 Shrimpers Row	Dulac /
7	Angelo Court	0			X	PRIVATE - at 6584 Shrimpers Row	Dulac
4	Lazy R Court	0			X	PRIVATE - located at 2431 Coteau Road	Coteau Area /
4	Judy Ann Court	0			X	PRIVATE - at 4240 West Park Ave. near H.L.B	Gray / South of H L B Sch
7	Janet Lynn Court	0			X	PRIVATE - at 116 Anatole Norman Ct	Theriot / At Bayou Dularge & Falgout Can
3	Sonnier Court	0			X	PRIVATE - at 5614 West Park Avenue	Houma / West (Oakshire Area)
9	Black Star Court	0			X	PRIVATE - off Hwy 316 just north of Prospect	Hwy 316 / Bayou Blue

Terrebonne Parish Road Priority List

Compiled By : Road Division

AS OF 4/6/2017

2012 DIST	STREET / ROAD NAME	SURF. RATING	LENGTH	WIDTH	SURF	STREET LOCATION	SUBDIVISION and / or VICINITY
7	Holden Court	0			X	PRIVATE - at 99 Concord Rd under Bayou Dul	South Houma /
4	Cambro Court	0			X	PRIVATE- Next to Janabeth St off Coteau Rd.	Hwy 660 / Coteau
4	Horseshoe Court	0			X	PRIVATE - at 216 Horseshoe Rd to Transco Y	Schriever /
1	Fielders Court	0			X	PRIVATE - at 2020 Effie St	East Houma /
9	Fish Tales Court	0			X	PRIVATE - south of Island Rd off Point Aux Ch	Montegut
9	Faith Trailer Park Court	0			X	PRIVATE - at 1816 Coteau Rd	Coteau Area / Hwy 660
5	Ezra Court	0			X	PRIVATE - at 8640 Main St	East Houma /
2	Gemini Court	0			X	PRIVATE - at 5533 Hwy 311 to end including T	Across from Southdown Museum / Houm
2	Becks Court	0			X	PRIVATE - at 2576 West Main Street	Gray /
6	Gator Court	0			X	PRIVATE - at 4987 Bayou Black Dr	Gibson / Hwy 182
6	Lake Darby Court	0			X	PRIVATE - at 191 Lake Mechant Court	The Lakes / West Houma
9	Gage Court	0			X	PRIVATE - off Hwy 316, south of Prospect Stre	Bayou Blue
6	Lake Decade Court	0			X	PRIVATE - at 4226 Lake Darby Court	The Lakes / West Houma
6	Lake Mechant Court	0			X	PRIVATE - at 4254 Hwy 311	The Lakes / West Houma
1	Double Court	0			X	PRIVATE - at 1904 Morris St	East Houma /
9	High Tide Court	0			X	PRIVATE- Off Hwy 665 south of Island Road	Point Aux Chene / Montegut
6	Lake Penchant Court	0			X	PRIVATE - at 4282 Lake Darby Court	The Lakes / West Houma
5	Darcey Trailer Court	0			X	PRIVATE - at 1462 Ellender St	East Houma /
4	Laura Court	0			X	PRIVATE - at 202 Back Project Road	Schriever /
7	Lil Court	0			X	PRIVATE - at 4205 Hwy 182 / Bayou Black	Bayou Black /
2	Maw Dot Court	0			X	PRIVATE - at 4671 Bayou Black Dr	Gibson /
4	Elton John Court	0			X	PRIVATE - at 130 Edward Benoit Ct	Schriever /
9	Langdon Court	0			X	PRIVATE - at 143 Hunley Drive /Off McKnight	W. Gaidry Trailer Park / N/E Houma
6	Dy Milton Theriot Court	0			X	PRIVATE - at 2111 Savanne Rd	S/W Houma /
9	Kitty Court	0			X	PRIVATE - at 171 Charters Court	Lower Coteau Area /
2	Lenny Court	0			X	PRIVATE - at 1800 Hwy 20	Chacahoula /
4	Beham Court	0			X	PRIVATE- off Audubon Ave	Schriever / Thibodaux
7	East Flora Court	0			X	PRIVATE - near 3948 Hwy 182 / Bayou Black	Bayou Black /
9	Jewel Court	0			X	PRIVATE - at 1723 Bayou Blue Rd / Hwy 316 t	Bayou Blue Area / East Of old 90
5	Jerome Court	0			X	PRIVATE - at 200 Myrna Street	Houma /
4	Edward Benoit Court	0			X	PRIVATE - at 446 Back Project Rd	Schriever Area /
4	Hingle Court	0			X	PRIVATE - at 204 Back Project Rd	Schriever /
9	Hill Court	0			X	PRIVATE - at 1901 Hwy 316 to Cedar Grove A	Bayou Blue Area / East of old 90
9	J and V Guidry Court	0			X	PRIVATE - off Hwy 665 just north of Island Rd	Point Aux Chene / Montegut
7	Farmers Court	0			X	PRIVATE - at 205 Court St	Mandalay /
2	Father Kasimir Court	0			X	PRIVATE - at 2078 West Main St	Schriever /
5	Gustave Court	0			X	PRIVATE - at 8687 Main near Howard Ave	East Houma /
7	Flora Court	0			X	PRIVATE - at 3949 Hwy 182	Bayou Black /
7	Fohs Canal Court	0			X	PRIVATE - at 2419 Hwy 315	Dularge /
9	Gonzales Court	0			X	PRIVATE - at 1751 Coteau Rd	Lower Coteau /
9	Golden Gate Court	0			X	PRIVATE - Carriage Cove Trailer Park	Carriage Cove Subd / N/E Houma
4	Fred Court	0			X	PRIVATE - at 111 Horseshoe Rd to Concrete	Fred LeBouef / Schriever

Terrebonne Parish Road Priority List

Compiled By : Road Division

AS OF 4/6/2017

2012 DIST	STREET / ROAD NAME	SURF. RATING	LENGTH	WIDTH	SURF	STREET LOCATION	SUBDIVISION and / or VICINITY
7	Gabi Court	0			X	PRIVATE - at 1898 Dr. Beatrous Rd to Marina	Dularge /
5	Gertie Court	0			X	PRIVATE - at 204 Grand Caillou Rd	East Houma /
9	Hunley Court	0			X	PRIVATE - at 122 Captains Ct	N/E Houma /
4	Toucan Court	0			X	PRIVATE - at 2209 Hwy 316	Bayou Blue Area /
5	J Dominick Court	0			X	PRIVATE - off Park Ave between Pitre St & As	East Houma
2	Derrick Court	0			X	PRIVATE - at 4976 North Bayou Black Dr	Gibson Area /
4	W. Prestenbach Court	0			X	PRIVATE - at 2378 Coteau Rd / Hwy 660	Coteau Area /
4	Doberman Court	0			X	PRIVATE - at 121 Rochelle Villa St (was not d	Rochelle Villa Subdivision / Gray
7	Jamie Lynn Court	0			X	PRIVATE - off Vice Rd	Dularge
4	Vicsland Court	0			X	PRIVATE - at 115 Berwood Drive	Bayou Blue Area /
5	Twin Court	0			X	PRIVATE - at 7043 Park Avenue	Houma / Near North Hollywood Road
7	O'Neal Court	0			X	PRIVATE - at 2174 Hwy 315 Below Falgout Ca	Dularge /
7	Dehart Court	0			X	PRIVATE - at 2508 Hwy 315; Below Falgout C	Dularge /
1	Coach Court	0			X	PRIVATE - at 2012 Effie St	East Houma /
4	Trahan Court	0			X	PRIVATE - at 2158 Coteau Rd/Hwy 660 (Traha	Coteau Area /
7	J Davis Court	0			X	PRIVATE - off Hwy 315 south of Edgewood S/	Crozier / Dularge
4	T John Court	0			X	PRIVATE - at 2250 Hwy 316	Bayou Blue Area /
4	Philip Court	0			X	PRIVATE - north side at 222 Isle of Cuba Road	Schriever /
4	G. Picou Court (was Picou Court)	0			X	PRIVATE - off South end of Larue St	Rear of Sunset Park / Schriever
9	Judges Court	0			X	PRIVATE - Off Hwy 665 South of Island Rd	Point Aux Chene / Montegut
4	Ping Pong Court	0			X	PRIVATE - at 526 Main Project Road	Schriever /
6	Powhattan Court	0			X	PRIVATE - located at 6887 Bayou Black Drive	Gibson area west of Bayou Loures Road
7	Punch Court	0			X	PRIVATE - 2475 Hwy 315 Below Falgout Cana	Dularge /
6	Red Robin Court	0			X	PRIVATE - located at 4935 Bayou Black Drive	Gibson Area /
7	Renee Denise Court	0			X	PRIVATE - located at 199 Verret Lane	Theriot area /
4	Rodrigue Court	0			X	PRIVATE - across from 524 Back Project Roa	Schriever /
4	Perera Court	0			X	PRIVATE - west at 126 Main Project Road	Schriever /
6	Mashburn Court	0			X	PRIVATE - at 4982 Bayou Black Dr / Hwy 182	Big Bayou Black /
2	Old Chacahoula Road	0			X	Private Street - at 1904 Bull Run Road	Donner / La 20
9	Charters Court	0			X	PRIVATE - at 140 Faith Trailer Court	Lower Coteau /
6	Linda Lee Court	0			X	PRIVATE - at 4410 Southdown Mandalay/Mad	Mandalay /
7	Dominique Court	0			X	PRIVATE - at 125 Gabi Ct @ Falgout Canal M	Dularge /
2	Little Doggie Court	0			X	PRIVATE - at 170 Lonesome Bull Court	Chacahoula Area /
2	Lonesome Bull Court	0			X	PRIVATE - located at 1825 Bull Run Road	Chacahoula Area /
6	Lottie Court	0			X	PRIVATE - at 4252 Southdown Mandalay Roa	Bayou Black Area /
5	Caro Court	0			X	PRIVATE - at 602 Legion Ave	Caro / North Houma
9	Captains Court	0			X	PRIVATE - at 8650 Park Ave	N/E Houma /
9	Lilly Court	0			X	PRIVATE - at 1715 Bayou Blue Rd (Hwy 316)	Bayou Blue Area /
5	Coit Court	0			X	PRIVATE - at 7367 Park Ave to dead end	Houma /
8	Macie Lyn Court	0			X	PRIVATE - at 4463 Bayouside Drive	Chauvin /
6	Old Crow Court	0			X	PRIVATE - at 4372 Southdown Mandalay Roa	Bayou Black /
6	McGowan Court	0			X	PRIVATE - at 4256 Southdown Mandalay Roa	Mandalay /

Terrebonne Parish Road Priority List

Compiled By : Road Division

AS OF 4/6/2017

2012 DIST	STREET / ROAD NAME	SURF. RATING	LENGTH	WIDTH	SURF	STREET LOCATION	SUBDIVISION and / or VICINITY
2	Mcintire Court	0			X	PRIVATE - at 6313 North Bayou Black Drive	Gibson /
6	Idian Creek Court / was Milton Court	0			X	PRIVATE - located at 4961 Bayou Black Drive	Gibson Area /
2	Bennet Court	0			X	PRIVATE - at 7554 Park Ave	Houma /
6	Nash Court	0			X	PRIVATE - located at 5003 Bayou Black Drive	Gibson /
4	Nell Court	0			X	PRIVATE - at 1834 West Main Street	Schriever /
4	Nock Court	0			X	PRIVATE - located at 507 Main Project Road	Schriever /
2	Augustine Court	0			X	PRIVATE - at 136 McKinley Street to Bennet C	Houma
9	Lorraine Court	0			X	PRIVATE - located at 113 Miranda Court	N/E Houma area /
7	Liley Porche Court	0			X	PRIVATE - at 199 Liley Porche Circle	Dularge /
7	Bayou Plantt Court	0			X	PRIVATE- at 9300 Grand Caillou Road	Dulac /
7	Villa Court	0			X	PRIVATE - located at 4479 Grand Caillou Roa	Bobtown Area /
2	Mayberry Court	0			X	PRIVATE - at 156 Isle od Cuba Road	Schriever /
9	Olivier Court	0			X	PRIVATE - at 1801 Hwy 316	Bayou Blue Area / East Of old 90
5	Le Petite Plaza Court	0			X	PRIVATE - at 348 Monarch Drive	Houma /
3	Jeffrey Duplantis Court	0			X	PRIVATE- at 6158 West Main Street near Bay	N/W Houma/Bayou Cane Area off West
7	Lovell Court	0			X	PRIVATE - at 3245 Hwy 315 Below Falgout Ca	Dularge /
7	Thibodeaux Court	0			X	PRIVATE - at 5494 Hwy 57	Grand Caillou /
7	Tracy Court	0			X	PRIVATE - at 4732 Shrimpers Row	Dulac Area /
7	Trey Court	0			X	PRIVATE - at 4411 Grand Cailou Road	East Houma /
3	Rainbow Court	0			X	PRIVATE - at 6684 West Main Street	Houma /
2	Oak Ridge Court	0			X	PRIVATE - at 6011 Bayou Black Dr / Hwy 182	Gibson Area /
7	St. Michel Plantation Court	0			X	PRIVATE - at 1051 Bayou Dularge Rd / Hwy 3	Dularge /
7	Vincent Welding Court	0			X	PRIVATE - at 7859 Grand Caillou Rd - Hwy 57	Grand Caillou /
6	Breaux Court	0			X	PRIVATE - at 4300 Southdown Mandalay Roa	Edmond Breaux / Mandalay
7	Voisin Court	0			X	PRIVATE - located near 5496 Hwy 57	Grand Caillou /
7	Walter Court	0			X	PRIVATE - at 4419 Hwy 57	Grand Caillou /
6	Brazo Court	0			X	PRIVATE - at 4022 Hwy 311 off Little Bayou B	West Houma / South of Savanne Road
7	Wedgewood Court	0			X	PRIVATE - at 662 Bayou Dularge Road	Dularge Area /
7	Whitetail Court	0			X	PRIVATE - at 554 Bayou Dularge Raod	Dularge Area /
7	Wilson Duplantis Court	0			X	PRIVATE - at 6633 Grand Caillou Rd (Hwy 57	Grand Caillou /
5	Flower Garden Court	0			X	PRIVATE - at 6480 West Park Ave	Houma /
8	Auto Rotation Court	0			X	PRIVATE- off Taxi Rd on Airbase	Airbase / East Houma
7	Samanie Court	0			X	PRIVATE - located near 7379 Hwy 57	Grand Caillou /
7	Oak Tree Court	0			X	PRIVATE - at 4796 Shrimpers Row	Dulac Area /
3	Picone Court	0			X	PRIVATE - at 6646 West Main near Roy Street	West Houma / ?
3	Pete Lirette Court	0			X	PRIVATE - at 6264 West Main Street	N/W Houma /
7	Trophy Ridge Ct.	0			X	PRIVATE-at 830 Vice Road.	Bayou Dularge Area/
7	Elie Pellegrin Court	0			X	PRIVATE - at 4783 Grand Caillou Rd - Hwy 57	Grand Caillou /
1	Picou Industrial Court	0			X	PRIVATE - -east at 3125 Hwy 57/North of Woo	Picou Industrial Complex / S/E Houma
3	Tommy Court	0			X	PRIVATE - at 6270 West Main Street	N/W Houma /
7	Shana Marie Court	0			X	PRIVATE - at 4773 Hwy 57	Grand Caillou /
7	Queensland Court	0			X	PRIVATE - at 740 Vice Road	Dularge Area /

Terrebonne Parish Road Priority List

Compiled By : Road Division

AS OF 4/6/2017

2012 DIST	STREET / ROAD NAME	SURF. RATING	LENGTH	WIDTH	SURF	STREET LOCATION	SUBDIVISION and / or VICINITY
3	Lowes Court	0			X	PRIVATE - at 6798 West Main Street	N/W Houma /
2	Moses Camping Ct.	0			X	PRIVATE-at 5441 Bayou Black Drive.	Gibson Area /
9	Nutria Court	0			X	PRIVATE - at 162 Faith trailer Court	Lower Coteau Area /
7	Seven Oaks Court	0			X	PRIVATE - at 1040 Hwy 315 Across from St. M	Dularge Area /
3	Mccollam Court	0			X	PRIVATE - at 6870 West Main Street	N/W Houma /
7	Shonda Court	0			X	PRIVATE - at 4479 Hwy 57	Grand Caillou /
7	Coonies Court	0			X	PRIVATE - at 6878 Grand Caillou Rd	Dulac / Hwy 57
7	Main Port Ct.	0			X	PRIVATE-at 1892 Industrial Blvd.	East Houma /
4	Bubba Court	0			X	PRIVATE - located at 2963 Highway 316	Bayou Blue Area /
4	Burlington Court (was Railroad Ct)	0			X	PRIVATE - at 101 Hwy 24 to R/R to Depot	Schriever /
7	Solet Court	0			X	PRIVATE - located near 5751 Shrimpers Row	Grand Caillou /
9	Le Charpentier Ct.	0			X	PRIVATE-located at 254-A Lower Country Driv	Bourg /
2	Calf Run Court	0			X	PRIVATE - at 114 Lonsome Bull Ct	Chacahoula /
2	Winners Court	0			X	PRIVATE - at 1395 W. TunnelBlvd to Vanderbilt	VNDERBILT SCHOOL REAR PARKING
8	Bayou Neuf Court	0			X	PRIVATE - at 4699 Hwy 56	Little Caillou / Chauvin
5	Beth Court	0			X	PRIVATE - at 6469 West Park Ave	Houma /
8	Heather Court	0			X	PRIVATE - at 5500 Gresham St	Chauvin /
6	Billy Lane	0			X	PRIVATE - at 4184 Southdown Mandalay Rd	Mandalay /
3	Ansley Place Court	0			X	PRIVATE- off Emerson Dr / Corporate Dr	MLK Blvd / Bayou Cane
8	Honey Court	0			X	PRIVATE - at 4441 Bayouside Dr	Little Caillou /
3	Amy Court	0			X	PRIVATE - at 6278 West Main St	N/W Houma
5	A Bears Court	0			X	PRIVATE - at 6720 West Park Ave	Houma /
9	Port Au Prince Court	0			X	PRIVATE - in Carriage Cove Trailer Park	Carriage Cove Subd / N/E Houma
8	Dugan Court	0			X	PRIVATE - Intersecting street at end of Duffy	AIRBASE / East Houma
8	Lafamille Court	0			X	PRIVATE - at 4367 Bayouside Drive	Chauvin Area /
8	Duffy Court	0			X	PRIVATE - at 219 Moffet Rd north to Dugan Ct	AIRBASE / East Houma
9	Pugh Court	0			X	PRIVATE - at 3201 Lorraine Park St	Houma /
4	Whitfield Court	0			X	PRIVATE - at 4730 W. Main (Lee's Beauty sho	Bayou Cane /
2	Wesley Court	0			X	PRIVATE - at 4802 North Bayou Black Drive	Gibson Area /
2	Victory Court	0			X	PRIVATE - at 198 Harmony Street	Gray /
2	Vega Court	0			X	PRIVATE - at 5571 Bayou Black Dr / Hwy 182	Gibson / Near Jarvis Bridge
2	Tuts Court	0			X	PRIVATE - at 5553 Hwy 182/Byu Black	Gibson /
2	James Tucker Court	0			X	PRIVATE - at 2958 West Main St	Beattieville / Gray / Hwy 24
2	Tropical Court	0			X	PRIVATE - at 2532 West Main Street	Gray Area /
8	Leblanc Court	0			X	PRIVATE - at 5338 Hwy 56 next to 1st National	Chauvin /
2	Zazoo Court	0			X	PRIVATE - inside of Old Cavalier Trailer Park	Gibson Area /
7	Thaddeus Court	0			X	PRIVATE - at 4449 Hwy 57	Grand Caillou /
6	Business Court	0			X	PRIVATE - West off of & at 210 Venture Blvd	West Houma /
2	Mcguin Ct	0			X	PRIVATE-Hwy 24 south of 3038, just north of	Gray /
3	Dylan Court	0			X	PRIVATE - at 6228 West Main St	N/W Houma /
8	S Bonnie Court	0			X	PRIVATE - at 4752 Hwy 56	Little Caillou Area /
5	Delaware Court	0			X	PRIVATE - at 123 North Hollywood Rd	Houma /

Terrebonne Parish Road Priority List

Compiled By : Road Division

AS OF 4/6/2017

2012 DIST	STREET / ROAD NAME	SURF. RATING	LENGTH	WIDTH	SURF	STREET LOCATION	SUBDIVISION and / or VICINITY
8	Corsair Court (was Brady Co	0			X	PRIVATE - at 226 Clendenning Rd to Trotter C	AIRBASE / East Houma
8	Chabert Road	0			X	PRIVATE - at 4660 Hwy 56	Upper Little Caillou / Chauvin
6	Blakeman Court	0			X	PRIVATE - at 4539 Hwy 182 / Bayou Black So	Bayou Black /
8	Champagne Court (was Is	0			X	PRIVATE - at 5503 Smith St in Chauvin	Chauvin /
8	Dustin Court	0			X	PRIVATE - at 4339 Bayouside Dr	Little Caillou Area /
5	Covenant Court	0			X	PRIVATE - at 411 North Hollywood Rd to dead	Comm. Devel. or John E. McCoy / North
7	Joe Ct.	0			X	PRIVATE-located at 7069 Shrimpers Row.	Dulac /
8	Coil Court	0			X	PRIVATE - at 300 Moffet Rd on Airbase	AIRBASE / East Houma
8	Complete Court	0			X	PRIVATE - at 1120 Grand Caillou Rd / Hwy 57	East Houma /
8	Crystal Court	0			X	PRIVATE - at 4435 Bayouside Dr	Little Caillou Area /
7	Leonce Porche Court	0			X	PRIVATE - off of Hwy 311 pass Rocky Rd.	Dularge /
8	Da-Land Court	0			X	PRIVATE - at 4681 Bayouside Drive	Chauvin Area /
8	Danos Court	0			X	PRIVATE - at 109 Merle St	Chauvin Area /
8	Divine Court (was Churc	0			X	PRIVATE - at 199 St. Joseph St behind Churc	Little Caillou Area / Chauvin
8	Domangue Court	0			X	PRIVATE - at 4382 Hwy 56 near Duplantis Brid	Upper Little Caillou Area /
4	Fournier Court	0			X	PRIVATE - at 2443 Bayou Blue Rd	Bayou Blue /
8	Chateau Court	0			X	PRIVATE - at 1398 Acadian Dr to Chateau Apt	Chateau Apartments Entrance / S/E Hou
4	Cliffwood Court	0			X	PRIVATE - at 136 Adeline Dr near Berwood off	Bayou Blue /
3	Country Boy Court	0			X	PRIVATE - at 110 Kevin St	Gray /
7	Herman Court	0			X	PRIVATE - at 4799 Hwy 57	Grand Caillou / Hwy 57
7	Cannon Court	0			X	PRIVATE - near 3664 Southdown Mandalay R	Southdown-Mandalay /
7	Hilary Court	0			X	PRIVATE - at 6921 Hwy 57	Grand Caillou / Hwy 57
7	Housing West Court	0			X	PRIVATE - at 128 North American Ct	East Houma /
4	Cindy Court	0			X	PRIVATE - at 262 Rembert Ct (Rembert Traile	Rembert Trailer Park / Coteau
4	Angela Court	0			X	PRIVATE - at 244 Rembert Ct (Rembert Traile	Rembert Trailer Park / Coteau
1	Jim Bowie Court	0			X	PRIVATE - at 289 Woodlawn Ranch Road (Ea	Woodlawn Ranch / Road to Cementary
9	Big EZ Court	0			X	PRIVATE - located south of Klondyke Road on	Bourg /
3	Wilfred Price Court	0			X	PRIVATE - at 6918 West Main Street	Houma / Near South Hollywood Road
9	Miranda Court	0			X	PRIVATE - at 262 Robert Street	Houma / N/E Area
7	Joe Louis Court	0			X	PRIVATE - at 5967 G. Caillou Rd / Hwy 57	Grand Caillou /
9	Muskrat Court	0			X	PRIVATE - at 148 Faith Trailor Court	Lower Coteau Area /
7	Johnny Court	0			X	PRIVATE - at 4747 G. Caillou Rd / Hwy 57	Grand Caillou /
7	Josephine Court	0			X	PRIVATE - at 5945 G. Caillou Rd / Hwy 57	Grand Caillou /
7	La Terre Court	0			X	PRIVATE - at 1248 Bayou Lacarpe Road	South Houma /
7	Jasmine Court	0			X	PRIVATE - at 4577 Grand Caillou Rd	Grand Caillou / Hwy 57
7	Gabriel Court	0			X	PRIVATE - at 4873 Grand Caillou Rd	Grand Caillou / Hwy 57
7	Falgout Court	0			X	PRIVATE - at 700 Vice Rd	Dularge /
3	Carlette Court	0			X	PRIVATE - at 5492 West Main St	N/W Houma /
4	Capri Court	0			X	PRIVATE - near 2700 Hwy 316	Bayou Blue /
5	Cabernet Court	0			X	PRIVATE - at 905 Ninth St	North Houma /
9	Monaco Court	0			X	PRIVATE - in Carriage Cove Trailer Park	Carriage Cove Subd / Northeast Houma
7	Four Sons Court	0			X	PRIVATE - at 6587 Shrimpers Row	Grand Caillou /

Terrebonne Parish Road Priority List

Compiled By : Road Division

AS OF 4/6/2017

2012 DIST	STREET / ROAD NAME	SURF. RATING	LENGTH	WIDTH	SURF	STREET LOCATION	SUBDIVISION and / or VICINITY
5	Amos Court	0			X	PRIVATE - at 7143 Park Avenue	Houma /
4	Blue Bayou Trailer Court	0			X	PRIVATE - at 2718 Hwy 316	Bayou Blue /
4	Grand Villa Court (was Coteau Ct)	0			X	PRIVATE - at 2126 Coteau Rd	Coteau / Hwy 660
2	Cedar Plaza Court	0			X	PRIVATE - at 5862 Hwy 311 to Warehouse Bld	Acme Commercial / Houma
7	Edwin Court	0			X	PRIVATE - at 4743 Grand Caillou Rd (Hwy 57)	Grand Caillou /
7	Dream Court	0			X	PRIVATE - at 5485 Grand Caillou Rd	Dulac Area /
2	Canrience Pumping Court	0			X	PRIVATE - at 6141 North Bayou Black Dr	Gibson / Rd to Parish Pump Station
4	Bambi Court	0			X	PRIVATE - at 282 Rembert Ct (Rembert Trailer	Rembert Trailer Park / Coteau
3	Backyard Court	0			X	PRIVATE - at 5399 Nella B St which is off of M	Gray
4	Aubin Court	0			X	PRIVATE - at 2338 Coteau Rd / Hwy 660	Coteau
9	Montego Court	0			X	PRIVATE - in Carriage Cove Trailer Park	Carriage Cove Subd / N/E Houma
5	Sam's Court	0			X	PRIVATE - at 6634 West Park Ave	Houma /
5	Maria Elana Court	0			X	PRIVATE - at 223 Gouaux Ave (Pear/Cherry)	North Houma /
9	Nanny Alice Court	0			X	PRIVATE - at 1819 Bayou Blue Road / Hwy 31	Bayou Blue Area /
7	Melvin Court	0			X	PRIVATE - at 446 Hwy 315	Dularge /
4	Tony Crochet Court	0			X	PRIVATE - at 128 Adeline Dr near Berwood off	Bayou Blue Area /
7	Three C Court (was Mike Court)	0			X	PRIVATE - at 6539 Hwy 57	Grand Caillou /
7	Lakeview Court	0			X	PRIVATE - at 6685 Grand Caillou Road	Dulac Area /
4	Cypress Ridge Court	0			X	PRIVATE - at 2471 Hwy 316 south of Berwood	Bayou Blue Area /
7	Lopez Court	0			X	PRIVATE - at 4619 Grand Caillou Rd (Hwy 57)	Dulac Area /
7	Darrel Court	0			X	PRIVATE - at 5290 Grand Caillou / Hwy 57	Grand Caillou - Dulac Area /
5	Star Court	0			X	PRIVATE - at 151 North Hollywood Road	Houma /
7	Murray Court	0			X	PRIVATE - at 6717 Grand Caillou Rd / Hwy 57	Grand Caillou /
7	North American Court	0			X	PRIVATE - at 1851 Industrial Blvd.	S/E Houma /
3	Diamond C Court	0			X	PRIVATE - at 313 Darlene St	Gray / Coteau Area
4	Doris Court	0			X	PRIVATE - at 2199 Coteau Rd	Coteau Area / To Mini Storage Bldg.
3	Dragonfly Court	0			X	PRIVATE - at 5072 West Park Ave	Houma /
7	Creppel Court	0			X	PRIVATE - at 5304 Grand Caillou Rd	Dulac / Hwy 57
3	Eight Oaks Court	0			X	PRIVATE - at 3107 Betty Ann St	Edward Daigle, Gilbert / Bayou Cane
3	Shady Oak Court	0			X	PRIVATE - at 6000 West Main Street	Bayou Cane Area /
3	Tecon Court	0			X	PRIVATE - at 6068 W. Main St near cementar	West Houma / Bayou Cane Area
5	Craig Court	0			X	PRIVATE - at 127 Henderson St	Houma /
4	Camelot Court	0			X	PRIVATE - at 225 Back Project Rd	Schriever /
7	Dean Court	0			X	PRIVATE - at 142 Industrial Blvd	Houma /
5	Sisters Court	0			X	PRIVATE - at 6619 West Park Ave near Duet	Houma /
3	Tom & Jere Court	0			X	PRIVATE - at 6066 West Main Street	Houma / Near Funderburk Bridge
7	Hanna Clair Drive	0	500	27	X	PRIVATE DRIVEWAY -east off of Keeley Ann	Mulberry Gardens Subd / S/W Houma
9	Point Farm Road		200	16	X	PRIVATE - east off Hwy 55 North of Dolphin R	Montegut /
3	Savanne Road (North part 1)	8	450	26/70	XX	from Martin Luther King Blvd to Drainage Cana	West Houma /
1&8	Grand Caillou Road / Hwy 57	0			XX	STATE - between Tunnel Blvd & Old R/R Trac	S/E Houma /
4	Coteau Road / Hwy 660	0			XX	STATE - between Hwy 24 & Hwy 182	Coteau / Hwy 660
7	Bayou Black Drive / Hwy 182	0			XX	STATE - between Blakeman Ct (Hanson Canal	Houma / Hwy 182

Terrebonne Parish Road Priority List

Compiled By : Road Division

AS OF 4/6/2017

2012 DIST	STREET / ROAD NAME	SURF. RATING	LENGTH	WIDTH	SURF	STREET LOCATION	SUBDIVISION and / or VICINITY
7	Bayou Sale Road / Hwy 57	0			XX	STATE - Grand Caillou Rd to Bayou Sale	Dulac Area / Hwy 57
2&4	Hwy 20	0			XX	STATE - between Gibson & Schriever	Schriever / Gibson Area
9	Coteau Road / Hwy 316	0			XX	STATE - from Hwy 182 to Prospect	Coteau / Hwy 660
7	Bayou Dularge Road / Hwy 315	0			XX	STATE - between Unnamed ditch near Henry	Dularge / Hwy 315
9	Company Canal Road / Hwy 316	0			XX	STATE - from Bayou Blue Rd to Hwy 24 in Bou	Bourg /
8	Bayou Sale Road / Hwy 57	0			XX	STATE - Bayou Sale to Hwy 56	Cocodrie / Hwy 57
1	Barrow Street / Hwy 182	0			XX	STATE - between Crescent Blvd & Hwy 311	Houma
1&5	Grand Caillou Road / Hwy 57	0			XX	STATE - between East Main St & Tunnel Blvd	Bourg, Boardville, Cuneo, / East Houma
1&5	Howard Avenue / Hwy 661	0			XX	STATE - between East Main & North Van Ave	Boquet, Charles / East Houma
1&8	South Van Avenue / Hwy 661	0			XX	STATE - between Grand Caillou Rd & Acadian	S/E Houma
9	Sara Road / Hwy 58	0			XX	STATE - from Montegut Bridge west to Bayou	Montegut / Chauvin Area
2	Bond Street / Hwy 3040	0			XX	STATE - between the Tunnel & Grinage St	Houma /
2	West Tunnel Boulevard / Hwy 3040	0			XX	STATE - from Grinage St west to St Charles St	Houma /
1	Barrow Street / Hwy 182	0			XX	STATE - between High St & Hwy 311	Crescent Pk,Deweyville,Newtown,Daspit-
6	Bayou Black Drive / Hwy 182	0			XX	STATE - between Marina Dr & Blakeman Ct (H	Houma / Hwy 182
1	Bayou Dularge Road / Hwy 315	0			XX	STATE - between Dularge Br & Unnamed ditch	Dularge / Hwy 315
8	Sara Road / Hwy 58	0			XX	STATE - from Bayouside Dr east to Bayou LaC	Chauvin Area /
1&5	East Tunnel Blvd / Hwy 3040	0			XX	STATE - between Tunnel & Howard Ave	S/E Houma /
2&5&6	St. Charles Street / Hwy 664	0			XX	STATE - from Hwy 24 (B.Terrebonne) to Hwy 3	West Houma /next to Terr High Sch
8	East Main Street / Hwy 24	0			XX	STATE - Prospect Blvd to Presque Isle	N/E Houma
2	West Main Street /Gray/Hwy 24	0			XX	STATE - between Clara St & Hwy 90	St.Bridget-Gray /
4	West Main Street / Hwy 20	0			XX	STATE - between Parish line @ Thibodaux &	Schriever /
2	Bayou Black Drive / Hwy 182	0			XX	STATE - between Hwy 20 & Marina Dr	Gibson / Hwy 182
2&5	West Tunnel Boulevard / Hwy 3040	0			XX	STATE - between South Hollywood Rd & St. C	West Houma /
1&9	Prospect Boulevard / Hwy 3087	0			XX	STATE - between East Park & Bayou Blue	N/E Houma / State Right-of-way
4	Brule Guillot Rd / Hwy 309	0			XX	STATE - north of Hwy 20 to Parish Line	Chacahoula /
8	Little Caillou Road / Hwy 56	0			XX	STATE - between Presque Isle & Cocodrie	East Houma to Little Caillou Area /
8	South Van Avenue / Hwy 661	0			XX	STATE - between Acadian Dr & WoodlawnBay	S/E Houma
6	Hwy 182	0			XX	STATE - from Bayou Black Dr West to Assum	Gibson Area /
9	Bourg Hwy 24	0			XX	STATE - between Presquile & Klondyke	Presquile - Klondyke /
3	West Main Street / Hwy 24 South	0			XX	STATE - between Coteau Rd (La 660)& Hollyw	West Houma /
5	Park Avenue / Part Hwy 659 & Part Hwy	0			XX	STATE - between Wright Ave & Howard Ave B	Houma & N/E Houma /
4	Service Road Southeast	0			XX	STATE - For US 90	Bayou Blue
9	Bourg - Larose Hwy 24	0			XX	STATE - north from Klondyke to Grand Bois P	Klondyke /
4	West Main Street / Hwy 24	0			XX	STATE - from Hwy 90 east to Coteau Rd (La 6	N/W Houma /
6	Barrow Street Ext./Hwy 182	0			XX	STATE - between Hwy 311 & Big Bayou Black	Houma
9	Montegut Road / Hwy 55	0			XX	STATE - from Klondyke Rd & South to End Ro	Montegut /
1&8	North Van Avenue / Hwy 661	0			XX	STATE - between Howard Ave & Grand Caillou	V.Boudreaux,A.Theriot,Maurice PI, / S/E
3	West Park Avenue / Hwy 24 N.	0			XX	STATE - between Evergreen Drive & Westside	West Houma /
2	West Park Avenue/Hwy 24 N.	0			XX	STATE - between Jolie Oaks Blvd & Hwy 90	Schriever - Gray Area
1	Main Street / Hwy 24	0			XX	STATE - between Howard Ave & Prospect Ave	East Houma /
1&7	South Van Avenue / Hwy 661	0			XX	STATE - between Industrial Blvd & Navigation	Canafax, VanPI, BelangerPk, others / Sout

Terrebonne Parish Road Priority List

Compiled By : Road Division

AS OF 4/6/2017

2012 DIST	STREET / ROAD NAME	SURF. RATING	LENGTH	WIDTH	SURF	STREET LOCATION	SUBDIVISION and / or VICINITY
5	New Orleans Boulenard / Hwy 182	0			XX	STATE - between Park Ave & North Hollywood	North Houma Area /
2	Main Street / Hwy 24	0			XX	STATE - between St. Charles St & Lafayette St	Houma /
2	Park Avenue / Hwy 24 N.	0			XX	STATE - between St. Louis Canal & Wright Av	North Houma /
9	Point Au Chene Road / Hwy 665	0			XX	STATE - east off Montegut Hwy 55 & South to	Point Au Chene /
9	Bayou Blue Road / Hwy 316	0			XX	STATE - between HWY 182 & Bourg @ Hwy 2	Bayou Blue / Hwy 316
5	Main Street / Hwy 24	0			XX	STATE - between Goode St & Howard Ave	Houma /
1&9	East Park Avenue / Hwy 659	0			XX	STATE - from Prospect Blvd to Presque Isle	N/E Houma / State Right-of-way
2	Honduras Street (part)	0			XX	STATE - between Canal St and Grinage St	Houma /
1	Honduras Street (part)	0			XX	STATE - between Grinage St and Dunn St	Houma /
1&2	Barrow Street / Hwy 182	0			XX	STATE - between Magnolia St & Crescent Blvd	Houma
2	Linda Ann Avenue	0			XX	STATE - at 3868 W. Park Ave North of Hwy 90	Suburban Estates / Gray
2&4	Julia Road / HWY 3185	0			XX	STATE - at 676 West Main Street (Hwy 20) to	Schriever /
1&2	Lafayette Street / Hwy 312	0			XX	STATE - between Main St / Hwy 24 & Little Ba	Houma /
2	Bayou Blue Road / Hwy 316	0			XX	STATE - between Hwy 24 & St. Louis Bayou in	Gray / Hwy 316
2	Hwy 311	0			XX	STATE - between West Main St (La 24)& Bullr	West Gray /
7	Grand Caillou Road / Hwy 57	0			XX	STATE - Moffet Rd to Woodlawn Ranch Road	Grand Caillou / S/E Houma
7	Grand Caillou Road / Hwy 57	0			XX	STATE -Woodlawn Ranch Rd to Hwy 3011	Grand Caillou /
2,4,6	Hwy 90	0			XX	STATE - Hwy 90 thru Parish	Gibson - Bayou Blue /
9	Bayou Blue Road / Hwy 316	0			XX	STATE - between Hwy 182 & Prospect Ave / H	Bayou Blue / Hwy 316
4	Bayou Blue Road / Hwy 316	0			XX	STATE - between St. Louis Bayou & Hwy 182	Bayou Blue / Hwy 316
5	Main Street / Hwy 24	0			XX	STATE - between Hollywood Rd & St. Charles	West Houma /
6	Little Bayou Black / Hwy 311	0			XX	STATE - between Bullrun Rd & Closed Bridge	Houma /
1	Bond Street / Hwy 3040	0			XX	STATE - between Grinage St & Dunn St	Houma /
4	Percy Brown By-Pass Road / Hwy 648	0			XX	STATE - at 188 West Park Ave / Canal Blvd to	Thibodaux /
2/4	West Main Street / Hwy 24	0			XX	STATE - between La 20 & Clara St	Schriever /
5	Park Avenue / Hwy 24 N.	0			XX	STATE - between St. Louis Bayou & West Sid	Houma /
5	Barrow Street / Hwy 182	0			XX	STATE - at 7998 Main St to High St	Crescent Pk, Deweyville, Daspit-Breaux /
4	Frontage Road A (State Road)	0			XX	STATE - Service Rd for Hwy 90	Gray /
4	West Park Avenue/Hwy 24 N.	0			XX	STATE - between Parish Line @ Thibodaux &	Schriever /
9	Coteau Road / Hwy 660	0			XX	STATE - between Hwy 182 & Hwy 316	Coteau / Hwy 660
4	West Park Avenue	0			XX	STATE - between Hwy 90 & Evergreen Drive	Houma / East Houma
1	South Van Avenue / Hwy 661	0			XX	STATE - between Indudtrial Blvd & Woodlawn	Van Boudreaux, Arthur Theriot / S/E Hou
3	Martin Luther King Boulevard	0			XX	STATE - between South Hollywood Rd & Hwy	West Houma / ?
4&9	Hwy 182				XX	STATE- between North Hollywood Rd & Hwy 3	

Terrebonne Parish Road Priority List w/ %

Compiled By : Road Division

AS OF 4/6/2017

2012 DIST	STREET / ROAD NAME	SURF. RATING	DAM. PANEL	% Dam-Suf	LENGTH	WIDTH	SURF	STREET LOCATION
7	General Grant Street (part)	10	41	38.75%	1058	25	C	between Holly Grove Ave & Barrios Ave
3	G Street (part)	10	39	30.16%	1293	18/22	C	between Kenney St & Douglas Dr
7	South Street	10	59	36.44%	1619	25	C	between Rosewood Dr & Beauregard St
1	Morningside Drive	10	72	39.78%	1810	30	C	between Lafayette St & Barrow St
6	South Moss Drive	10	40	21.93%	1824	25	C	between Levee Dr & Windward Dr.
5	St. Louis Street	10	44	23.81%	1848	18	C	at 7384 Park Ave to dead-end
3	Enterprise Drive (West part)	10	48	25.75%	1864	24	C	between Corporate Dr & Martin Luther King Blv
3	Lincoln Street	10	50	26.48%	1888	18	C	between Vicari Street and Euclid Street
7	Barrios Avenue	10	40	21.16%	1890	30	C	between Hwy 90 / Bayou Black & South St
1	Aycock Street	10	51	26.07%	1956	36	C	between Point St & Bonvillain St
7	Fern Street	10	59	27.99%	2108	30	C	between Holly Grove Ave & Glendale Ave
7	Beauregard Street	10	42	19.15%	2193	25	C	between Holly Grove Ave & Glendale Ave
2	Jolie Oaks Boulevard	10	37	16.18%	2287	27	C	east off Park Ave near Colonial Truck Plaza / T
7	Willard Avenue	10	51	20.51%	2487	30	C	between Holly Grove Ave & Glendale Ave
6	Museum Drive	10	48	19.18%	2503	25	C	between Polk St & St.Charles Street
6	Ellendale Blvd	10	50	17.00%	2942	25	C	east off Hwy 311 include both lanes & cross-ov
7	Hollygrove Avenue	10	38	11.71%	3244	18	C	between Hwy 90 / Bayou Black & Beauregard
6	Oak Alley Drive	10	78	23.69%	3292	25	C	from Ellendale Blvd to Circle Turnaround
5	Wilson Avenue (part)	10	48	12.71%	3776	24/30	C	at 7820 Park Ave north to end pass Jefferson
5	Maple Aveune	10	73	18.94%	3854	28/30	C	at 7724 Park Ave to end pass Jefferson Davis
5	Monarch Drive	10	52	13.32%	3905	25/30	C	at 6944 West Park Ave To dead-end
5	Suthon Avenue	10	103	26.23%	3927	30	C	at 7899 Park Ave north to end pass Seventh St
5	Louis Drive (part)	10	41	10.40%	3943	25	C	at 6500 West Park Ave to Jana St
6	Amarillo Drive	10	37	9.33%	3965	25	C	between 905 San Antonio Blvd & Clairmont Dr
5	Central Avenue (part)	10	90	21.61%	4165	30	C	at 7699 Park Ave north to Eighth St
3	Vicari Street	10	51	11.52%	4428	24	C	between Bayou Gardens Blvd to North of Ham
5	Williams Avenue	10	82	18.01%	4553	20/38	C	at 7940 Park Ave north to North Hollywood Rd
3	Mire Street	10	45	8.57%	5252	18/28	C	at 6099 West Park Ave to K Street
3	Douglas Drive	10	54	9.46%	5710	25	C	at 6152 West Park Ave to Prevost Dr
4	North Main Project Road	10	39	5.87%	6644	24	C	between Hwy 20/MC Hwy & Julia Rd/Hwy3185
5	Alma Street (part)	10	135	20.21%	6679	24/36	C	between Westside Blvd & North Hollywood Rd
6	Civic Center Blvd	10	53	7.46%	7108	25	C	between Hwy 311 & Barrow St Ext.
5	Nicholls Street	9	33	40.89%	807	24	C	between Maple Ave & Franklin Ave
3	Armour Drive	9	36	30.00%	1200	25	C	at 6018 West Park Ave to B Street
7	Sugar Ridge Drive	9	29	19.29%	1503	25	C	south off Bayou Black/Hwy90 to Anise St
3	Broadmoor Avenue (part)	9	33	17.72%	1862	30	C	north off Kenney St to Bayou Gardens Blvd
6	Tiger Tail Road	9	33	17.07%	1933	25	C	between Victoria Dr & Polk Street
3	Oakshire Drive (part)	9	34	16.59%	2050	20	C	between Euclid St & Vicari St
7	June Drive	9	33	14.66%	2251	38	C	between Hwy 182/Byu Black & Beauregard St
1	Payne Street	9	34	13.62%	2497	25	C	between East St & North Van Ave
6	Wellington Drive	9	36	12.08%	2979	25	C	between Chantilly Dr & 1 lot pass Wayside
9	Benton Drive	9	35	7.87%	4445	20	C	from Country Dr south to dead end

Terrebonne Parish Road Priority List w/ %

Compiled By : Road Division

AS OF 4/6/2017

2012 DIST	STREET / ROAD NAME	SURF. RATING	DAM. PANEL	% Dam-Suf	LENGTH	WIDTH	SURF	STREET LOCATION
3	Alma Street (part)	9	35	6.67%	5249	24/18/30	C	between Westside Blvd & N. Lane Bayou Gard
6	Valhi Boulevard	9	35	1.16%	30185	25/26	C	between Civic Center (Ext of Choctaw Dr) & Sa
5	Hache Street	8	31	35.67%	869	24	C	between Wilson Ave & Wright Ave
3	Del Rey Blvd	8	29	18.54%	1564	18	C	at 5577 West Park Ave to Euclid St
5	Liberty Street (part)	8	28	14.49%	1932	30	C	at 8198 Main Street to High St
5	Duval Avenue	8	32	14.89%	2149	25	C	north off Birch St to end past Jefferson Davis
3	Gaynell Drive (part)	8	31	12.78%	2426	25	C	between Alma St & Natalie St
6	Wayside Drive	8	30	11.45%	2621	25	C	between Wellington Dr & Marcia Dr
3	Collins Street	8	30	8.59%	3493	18	C	between A Street & Mire Street
9	Lafayette Woods Boulevard	8	30	8.48%	3536	24/30	C	north off East Park Ave Hwy 659 to Village Eas
6	Mystic Boulevard	8	29	7.97%	3638	22	C	between Hwy 311 & St. Charles Street
5	Westview Drive	8	31	8.45%	3667	24	C	between Linda St & St. Louis Canal Road
3	Kenney Street (Part)	8	32	7.84%	4080	18	C	east off D St to St. Louis Canal Road
6	Sugarwood Boulevard	8	29	7.02%	4130	25	C	Hwy 311(4648) to one lot pass Glenfield Drive
8	Baptiste Circle (part)	7	27	27.89%	968	25	C	east & west off Lafitte Blvd to Ethan Street
5	Rightor Street	7	27	22.88%	1180	30	C	between Morrison Ave & Wright Ave
5	St. Paul Street	7	26	15.78%	1648	18	C	at 7180 Park Ave & into Carlos St.
1	Division Avenue (part)	7	25	12.28%	2036	26	C	from Honduras St south to Last St
5	Everette Drive	7	26	11.60%	2241	18	C	at 6599 West Park Ave to Willie Lou St
6	Cottage Drive	7	27	11.38%	2372	25	C	between Valhi Blvd & Mystic Blvd
5	Wright Avenue (part)	7	28	11.77%	2378	30	C	at 7584 Park Ave north to Hache St @ Rightor
4	Gloria Street	7	26	10.80%	2408	20	C	west off of Louisa Drivet to Sue Street
5	T. Leigh Drive	7	28	9.91%	2825	25	C	between Andrew Dale Dr & Gwendolyn Dr, the
2	Corporate Drive (South part)	7	25	8.49%	2945	25	C	between Tunnel Blvd & Hollywood Rd
5	School Street (part)	7	28	9.06%	3092	28	C	between Goode St & Dunn St
5	Belanger Street (part)	7	27	8.73%	3094	30	C	west off Dunn St to Goode St
5	Carlos Street	7	27	8.33%	3241	18	C	at 7154 Park Ave to dead end
6	Sugar Highland Boulevard	7	27	6.41%	4210	20/30	C	southwest off Hwy 311(4608) to Glenfield St
6	Capital Blvd (was Southdown Industrial	7	28	6.41%	4366	28	C	southwest off Hwy 311 to dead end
1	Arlington Avenue	6	21	16.87%	1245	25	C	south off Memory Lane to dead end
6	Parnell Drive	6	22	15.69%	1402	25	C	between Wellington Dr & Coachman Dr
5	Wright Avenue (part)	6	21	13.21%	1590	30	C	between Rightor St & Eight St
1	Plant Road	6	24	14.79%	1623	25	C	west off Tunnel Blvd to Grand Caillou Rd/Hwy
8	Dr. Hugh St. Martin Drive	6	24	13.64%	1760	20	C	east off Hwy 56 to dead end at canal
5	Bergeron Street	6	22	11.94%	1843	22	C	north off Legion Ave to Sixth St
2	Naquin Street	6	24	11.13%	2156	26	C	at 7596 Main Street south to Tunnel Blvd
5	Malibou Boulevard	6	22	9.68%	2272	24	C	at 6644 West Park Ave to Willie Lou Ave
3	Sugar Plum Street (part)	6	23	8.89%	2586	20	C	Sugar St to CCC canal between Sugarbrook &
6	Lansdown Drive	6	21	8.00%	2624	25	C	east & south off of Sugarwood Blvd to dead end
6	Southdown West Boulevard	6	24	8.03%	2990	25	C	St. Charles Street to Windward Dr
1	Goode Street	6	24	6.40%	3749	31	C	at 7864 Main St south to Commerce St
6	Lancaster Drive (part)	6	22	5.86%	3752	27	C	west off Amarillo Dr to Dead End

Terrebonne Parish Road Priority List w/ %

Compiled By : Road Division

AS OF 4/6/2017

2012 DIST	STREET / ROAD NAME	SURF. RATING	DAM. PANEL	% Dam-Suf	LENGTH	WIDTH	SURF	STREET LOCATION
7	Buena Vista Blvd	6	22	5.62%	3912	18	C	between Hwy 90 / Bayou Black & Beauregard
5	Highland Drive	6	22	5.33%	4125	26	C	at 6889 West Park Ave to dead end
6	Equity Boulevard	6	24	5.08%	4721	28	C	at 4714 Hwy 311 to dead end past Valhi Blvd
6	Polk Street (part)	6	23	4.33%	5317	20/25	C	Tunnel Blvd to dead end at Bayou Black
7	Ashland Drive	6	24	4.42%	5436	20	C	north from southeast end of Sterling Dr to end
7	Sterling Drive	6	24	4.23%	5679	20	C	north & south off David Dr to Ashland Dr at eac
8	Napa Street (part) (was Roosevelt St	5	17	24.89%	683	18	C	west at 5464 Hwy 56 to dead end
6	Madewood Drive	5	20	23.64%	846	25	C	between Oak Alley Dr & Rosedown Dr
6	Coral Drive	5	18	15.11%	1191	25	C	between South Moss Dr & North Moss Dr
6	Levee Drive	5	19	15.48%	1227	25	C	between South Moss Dr & North Moss Dr
1	Sunset Avenue (part)	5	18	13.64%	1320	30	C	east off Barrow St to Intracoastal
2	Progressive Boulevard	5	17	11.82%	1438	25	C	south loop off Tunnel & back to Tunnel
6	Regal Row	5	17	10.63%	1600	25	C	west off Polk St to Museum Dr
5	Legion Avenue	5	19	10.97%	1732	18	C	between New Orleans Blvd & Williams Ave
9	Bourg Drive (part)	5	17	9.63%	1766	20	C	off Country Dr near St Ann Bridge
7	Bocage Drive	5	20	10.15%	1970	20	C	southwest off of Afton Villa Drive (near Minors
6	Ravensaide Drive	5	19	8.68%	2190	25	C	southwest off of Lansdown Drive to Valhi Blvd.
5	Cenac Street	5	17	6.64%	2560	30	C	at 8124 Park Ave North to Gum St
1	Carolyn Avenue	5	17	6.10%	2789	25	C	north off Grand Caillou to Kenneth St
5	Palm Avenue (part)	5	19	6.65%	2857	28/25	C	at 8228 Park Ave north to Elder Street
6	Summerfield Drive	5	17	5.85%	2906	25	C	Southdown Mandalay to Valhi Blvd
5	Harding Drive (part)	5	19	6.17%	3079	20	C	at 6522 West Park to Verna St
1	Point Street (part)	5	20	5.67%	3530	30	C	between Grinage St & Dunn St
1	Friendswood Drive	5	19	5.35%	3553	25/30	C	from Prospect Bridge East to dead end
5	Cascade Drive	5	17	4.42%	3848	24	C	at 6810 West Park Ave to dead end
5	Holiday Drive	5	18	4.66%	3861	20	C	at 6831 West Park Ave to dead end
3	Funderburk Avenue	5	18	4.15%	4334	18	C	at 6079 West Park Ave to Broadmoor Ave
8	Clendenning Road	5	17	3.90%	4354	24	C	northeast of Moffet Rd north to Hwy 24
2	Barataria Avenue	5	17	3.77%	4510	22/59	C	at 7698 Main St to 311 @ Lil Bayou Black (Plu
7	American Blvd	5	17	3.29%	5170	25	C	east off Hwy 57 to 1 lot past Fallon Dr
8	Prospect Blvd.	5	17	2.89%	5873	50	C	between Gr.Caillou Rd.(Hwy 57) & (Hwy 24) @
8	East Woodlawn Ranch Road (part)	5	18	2.85%	6321	20	C	between Hwy 56 & Bayou Chauvin
2	Melissa Lane	4	11	44.72%	246	25	C	west off Polk St to Ramey Road
1	Church Street (part)	4	16	57.14%	280	24	C	between Crescent Blvd & Morningside St
6	Imperial Drive (East part)	4	16	47.62%	336	22	C	east off Hollywood Rd to Swim-Raquet Club
9	Matherne Avenue	4	12	24.59%	488	20	C	first cross street off Bourg Dr in Bourg
1	Roussell Street (part)	4	11	22.13%	497	24	C	between Hwy 311 & Crescent Blvd
6	Rosedown Drive	4	16	29.36%	545	25	C	between Madewood Dr & Oak Alley Dr
1	Gautreaux Street (part)	4	15	26.46%	567	22	C	between Clay St & Wallis St
1	Navajo Drive (part)	4	12	19.87%	604	25	C	between Hwy 311 & Crescent Blvd
6	Slate Lane	4	13	20.00%	650	25	C	east off of Sugarwood Blvd
7	Fahey Street	4	12	17.78%	675	25	C	south off of Conwell Street

Terrebonne Parish Road Priority List w/ %

Compiled By : Road Division

AS OF 4/6/2017

2012 DIST	STREET / ROAD NAME	SURF. RATING	DAM. PANEL	% Dam-Suf	LENGTH	WIDTH	SURF	STREET LOCATION
1	Short Street (part)	4	16	22.96%	697	26	C	between Lee Ave & Dunn St
7	Waco Avenue	4	15	21.37%	702	22	C	between Winfield Blvd. & Texas Ave
6	Worthham Way	4	14	18.92%	740	25	C	east & west off of Wimberly Way to Dead end
7	Anise Street (part)	4	14	18.54%	755	20/25	C	between Cottonwood Ct & Sugar Ridge Dr
1	Schley Street (part)	4	11	13.87%	793	25	C	between Lee Ave & Dunn St
2	Ramey Road	4	11	13.72%	802	25	C	east off Progressive Blvd to Rue D'Iberville
6	Easy Street	4	14	16.63%	842	25/28	C	between Valhi Blvd. & Keystone Loop
9	Billy Street	4	12	12.88%	932	20	C	at rear of Rural St & St Agnes
1	Bonvillain Street	4	15	14.78%	1015	22	C	from Dupont St north to Aycock St
7	Geist Street	4	16	13.90%	1151	25	C	between Hwy 182 / Bayou Black & South St
1	Clay Street	4	11	9.39%	1172	30	C	from Bond St south to Gautreaux St
5	Jennings Lane	4	11	9.36%	1175	20	C	at 7150 Main Street to dead-end
1	Afton Street	4	11	8.74%	1258	25	C	east off East St to Melrose Ave
9	Plantation Drive	4	15	11.80%	1271	20	C	between St Agnes Dr & Billy St / Bourg
9	Mason Drive	4	15	11.67%	1285	20	C	south off Country Dr to Llano Dr
3	D Street (part)	4	15	11.58%	1295	18/24	C	between Kenney St & Douglas Dr
4	Charlotte Street	4	13	9.29%	1400	25	C	at 4276 West Main to Cypress Village Apts
6	Brinwood Drive	4	16	11.00%	1454	25	C	between Clayton Dr & Chantilly Dr
3	Kellie Drive	4	13	8.62%	1508	24	C	between Neil St & Fairmont - Short Section
5	Ninth Street	4	14	8.84%	1584	24	C	west off Morrison Ave to Hollywood Road
2	Hackberry Avenue	4	14	8.70%	1610	20	C	at 7396 Main St south to dead end
5	Lisa Park Avenue	4	14	8.24%	1698	20/25	C	between Cavaness Dr & Richard Dr and south
4	Sugar Plum Street (part)	4	14	7.97%	1756	20	C	Sugar Street to Sugar Creek Street
1	Fallon Drive	4	12	6.81%	1761	25	C	between American Blvd & past Vicki Dr to dea
7	Parlange Drive	4	15	8.20%	1830	20	C	south off of Afton Villa Dr to Deadend
7	Cypress Village Drive	4	15	8.19%	1832	20	C	north off Southdown Mandalay to Voilet Dr
6	Ardayne Drive	4	13	7.07%	1840	25	C	between Rosedown Dr & 1 lot past Ellendale
1	Memory Lane	4	11	5.92%	1858	25	C	east off East St to dead end
6	Aspen Drive	4	12	6.38%	1881	25	C	between Pendleton Dr & Wellington Dr
1	Lois Road	4	13	6.51%	1997	25	C	between Saadi Ave & South Van
1	Industrial Avenue A	4	14	6.92%	2024	28	C	east off of Development St
9	St. Agnes Drive	4	14	6.70%	2088	20	C	between Country Dr & Billy St
2	Canal Street	4	12	5.64%	2128	23	C	at 7710 Main Street to Honduras St & south to
2	Grinage Street (part)	4	15	6.88%	2179	30	C	High St to Commerce St
6	Clayton Drive	4	11	4.84%	2274	25	C	between Rebecca Dr & Coachman Dr
8	Firwood Drive	4	12	5.26%	2280	25	C	between Kynes & Cordell off Woodlawn Ranch
2	Hobson Street	4	16	6.67%	2398	30	C	from Polk St east to Canal St
1	Richmond Avenue	4	13	5.33%	2440	25	C	between Memory Lane & Dixie Ave
3	Mike Street	4	11	4.42%	2488	18	C	at 6496 West Main Street to Daigle Street
8	Woodside Drive	4	11	4.36%	2522	20	C	from Prosect to Roberta Grove Blvd
3	Hampton Street	4	16	6.33%	2529	18	C	at 5448 West Park Ave to Vicari St
2	McKinley Street	4	15	5.79%	2592	23	C	at 7542 Park Ave north to Rightor Street

Terrebonne Parish Road Priority List w/ %

Compiled By : Road Division

AS OF 4/6/2017

2012 DIST	STREET / ROAD NAME	SURF. RATING	DAM. PANEL	% Dam-Suf	LENGTH	WIDTH	SURF	STREET LOCATION
3	Sugar Land Street (part)	4	14	5.37%	2606	20	C	Sugar St to CCC Canal between Sugar Brook
6	Keystone Loop	4	14	5.29%	2646	25	C	between Victoria Ct & Cheyenne Dr
8	Tower Road	4	12	4.49%	2674	24	C	from Bushnell Rd to Airport tower
8	Hialeah Avenue	4	15	5.49%	2732	25	C	off Grand Caillou to dead end
7	Anahiem Drive	4	12	4.37%	2745	25	C	between Blair Dr & dead end past Mozart Dr
1	Mary Ann Avenue	4	14	5.04%	2780	25	C	north off Grand Caillou to Kenneth St
1	Dixie Avenue	4	15	5.36%	2798	25	C	north off Grand Caillou to Memory Lane
6	San Antonio Boulevard	4	13	4.62%	2813	30	C	between St.Charles Street & 522 Amarillo Dr
5	High Street (part)	4	14	4.97%	2818	30	C	west off Dunn St to Roussell St
5	Verret Street (part)	4	15	5.27%	2845	34	C	between Dunn St & Roussell St
5	Garnet Street	4	14	4.81%	2912	22	C	at 8170 Park Ave north to dead end
7	Cougar Drive (Old B. Dularge Rd)	4	15	5.08%	2951	25	C	south off Bayou Black / Hwy 90 to Sandy Beac
9	Bayou side Drive (# 1 part)	4	13	4.30%	3024	22	C	south off Country Dr to Unmanned drainage dit
5	Willie Lou Aveune	4	16	5.00%	3200	25	C	between Highland Dr & St. Louis Canal Road
2	Levron Street	4	13	4.05%	3213	30	C	at 7566 Main Street to Hall Street
2	Mobile Estates Drive	4	13	3.84%	3385	20	C	at 3352 West Park Ave
2	Linda Ann Avenue	4	12	3.18%	3771	22	C	at 3868 W. Park Ave on N. side of Hwy 90 @ 1
2	Corporate Drive (part)	4	16	4.15%	3851	24	C	north off South Hollywood Rd to Drainage ditch
4	Marietta Place	4	14	3.48%	4021	25	C	at 4274 West Park Ave near HLB School
3	Broadmoor Avenue (part)	4	16	3.48%	4597	18	C	east off A St to Kenney St
6	Lake Crescent Circle (was S. Cresc	4	15	3.20%	4689	25	C	off Hwy 311 pass Pelto Dr & Back to Lake Cre
4	North Hollywood Road (part #2)	4	11	2.11%	5214	20	C	between St. Louis Canal Rd & Hwy 182 (Was
9	Presque Isle Drive	4	12	2.16%	5557	30/26	C	west between Hwy 56 & Hwy 24
1	Crescent Blvd	4	15	2.55%	5880	20	C	east off Lafayette St to Intracoastal
7	Denley Road (part)	4	15	2.34%	6410	28	C	between Industrial Blvd & Woodlawn Ranch Rd
6	St. Charles Street	4	12	1.86%	6435	25 - 48	C	between Hwy 311 @ Little Byu Black & Byu Bl
7	Violet Drive	3	9	39.13%	230	20	C	3rd cross street off Cypress Village to Hanson
4	Pacific Drive (part)	3	8	23.53%	340	25	C	behind HLB School Between Gaidry & Eureka
1	Defraities Drive	3	12	25.81%	465	27	C	At 991Grand Calliou Rd. east to dead end
3	Greenbriar Drive	3	11	23.21%	474	25	C	east off Broadmoor Ave to dead end @ Split
9	Mechant Drive	3	9	18.15%	496	25	C	north off Presque Isle Drive
3	Harding Drive (part)	3	9	14.49%	621	20	C	Verna St to Jana St
7	General Lee Street	3	10	16.05%	623	25	C	between Holly Grove Ave & Bueno Vista Blvd
6	Wimbleton Street	3	9	10.80%	833	25	C	north & south off Waterford Dr to each Cul-de-
1	Raymond Street	3	9	10.51%	856	25	C	between Grand Caillou Rd & Plant Rd
7	Greenway Avenue	3	10	11.64%	859	25	C	between Glendale Ave & South St
6	Belle Helene Drive	3	11	12.70%	866	25	C	between Ardoyne Dr and circle at west end
8	Ephie Street	3			940	18/12	C	at 5564 Hwy 56 west to dead end
1	Dewey Street (part)	3	9	8.36%	1076	25	C	between Aycock St & Dunn St
5	Ruth Street	3	9	8.09%	1112	24	C	at 8022 Park Ave North to Legion Ave
1	Boudreaux Street	3	9	7.11%	1266	18	C	between Grand Caillou Rd & Plant Rd
5	Gum Street	3	10	7.83%	1277	30	C	east off Hwy 90 to Palm Ave

Terrebonne Parish Road Priority List w/ %

Compiled By : Road Division

AS OF 4/6/2017

2012 DIST	STREET / ROAD NAME	SURF. RATING	DAM. PANEL	% Dam-Suf	LENGTH	WIDTH	SURF	STREET LOCATION
2	Adoue Street	3	10	7.71%	1297	25	C	at 7356 Main Street south to dead end
2	Point Street (part)	3	10	7.60%	1315	30	C	between Canal St & Grinage St
1	Industrial Avenue C	3	10	7.52%	1330	28	C	north off of Industrial Ave A
6	Corpus Christi Drive	3	9	6.76%	1332	25	C	between Carthage Dr & Lynwood Dr
4	Sugar Trail Street	3	10	7.25%	1380	20	C	east off of Sugar Bend past Sugar Cane Stree
3	K Street	3	9	6.05%	1487	18	C	south off Kenney St to 1 lot pass K Court
2	Wolff Parkway	3	9	5.74%	1567	20	C	at 7393 Main Street south to dead-end
6	Nederland Drive	3	9	5.74%	1569	25	C	between Pineland Dr & Denning Dr
6	Brighton Loop	3	9	5.71%	1576	20	C	1st street southwest off Sugar Highland Blvd &
6	Midland Drive	3	10	5.76%	1737	25	C	between Amarillo Dr & Corpus Christi Dr
5	Gabasse Street (part)	3	11	6.25%	1759	30	C	at 8038 Main St to High St
2	Magnolia Street (part)	3	9	4.97%	1812	27	C	between Lafayette St & Barrow St
6	Jefferson Drive	3	10	5.50%	1818	25	C	between Wayside Dr & Nederland Dr
3	Fairmont Drive (E-W Section)	3	10	5.46%	1830	24	C	east off Daigle St to Fairmont Dr (N-S)
2	Professional Drive	3	9	4.84%	1861	30	C	north loop off Tunnel & back to Tunnel
3	Eagle Drive	3	10	5.22%	1916	25	C	between Alma St & North Eagle Dr
6	Bubby Drive	3	9	4.61%	1952	20	C	west off Savanne Rd to end past Talbot Dr
1	Crozier Drive	3	9	4.56%	1973	18	C	west off Hwy 315
2	Morgan Street	3	11	5.38%	2044	30	C	at 7508 Main Street south to end past Roanok
7	Terra Cane Drive	3	9	4.18%	2154	20	C	off of Hwy 182 to Brookwood Dr
1	Church Street (part)	3	10	4.19%	2388	30	C	between Academy St & Crescent Blvd
5	Henderson Street	3	10	4.12%	2430	18	C	at 7338 Park Ave to dead end
3	Duet Street	3	9	3.58%	2517	18	C	at 6598 West Main St to dead end
2	Champion Street	3	10	3.94%	2540	20	C	from Leroux St east to Trigger St
8	Agnes Street	3	9	3.46%	2600	25	C	off Grand Caillou Rd south to dead end
2	Hedgeford Drive	3	9	3.36%	2677	20	C	at 2620 West Park Ave
2	Stovall Street	3	10	3.61%	2773	25	C	at 7448 Park Ave north to Charles St.
8	Jean Ellen Avenue	3	11	3.95%	2788	25/20	C	between Grand Caillou Rd & Percy St
4	Southwood Drive	3	10	3.33%	3000	20/25	C	West off 316 at Schlumberger to Dead End
1	Dunn Street (part)	3	10	2.99%	3350	30	C	between High St & Last St
8	Moffet Road	3	10	2.90%	3450	24	C	between Gr Caillou Rd & Blimp,Clendenning In
6	Ouisi Bayou Drive	3	9	1.67%	5375	20	C	east from Lake Crescent to circle turnaround
1	East Woodlawn Ranch Road (part)	3	9	1.46%	6179	20	C	between Hwy 57 & Bayou Chauvin
5	Jana Street (part)	2	5	43.10%	116	24	C	1st cross street north off Westview Dr from St
1	Kenneth Street	2	5	26.74%	187	25	C	between Carolyn Ave & Mary Ann Ave
4	Peggy Drive	2	6	28.17%	213	20	C	first cross street off Gloria Street at 230 Addres
2	General Bragg Street	2	8	36.53%	219	20	C	between Polk St & Smith Lane
9	Petit Rue Drive	2	8	35.09%	228	25	C	north off Presque Isle Drive
1	Barracuda Avenue (was Jerry Ann St)	2	6	23.26%	258	25	C	between Plant Rd & Sonny St
6	Merchant Drive	2	6	19.74%	304	28	C	first cross street off Venture Blvd
1	Pine Avenue	2	5	15.53%	322	28	C	between Barrow St & Boston Lane
4	Indian Drive (part)	2	5	13.44%	372	25	C	last cross street between Gaidry and Eureka

Terrebonne Parish Road Priority List w/ %

Compiled By : Road Division

AS OF 4/6/2017

2012 DIST	STREET / ROAD NAME	SURF. RATING	DAM. PANEL	% Dam-Suf	LENGTH	WIDTH	SURF	STREET LOCATION
5	Pear Street (part)	2	7	17.77%	394	21	C	between Gouaux Ave & Wilson Ave
3	Mary Kay Lane (South Portion)	2	6	14.78%	406	20/27	C	south off Westside Blvd/next to Skateland
7	Johnson Street	2	6	14.18%	423	25	C	between South St & Willard Ave
4	Acadian Villa Street (was Iris St)	2	5	11.55%	433	20	C	1st cross street at end of Louisa St
3	J Circle	2	5	11.04%	453	24	C	south off Mire St to dead end Circle
5	Pear Street (part)	2	8	15.59%	513	30	C	between Maple Ave & Wright Ave
9	Nancy Street	2	6	11.67%	514	18	C	north off Lower Coteau Road at 1748 Coteau R
6	Kettle Lane	2	6	11.32%	530	25	C	east off Sugarwood Blvd
2	Butler Street	2	6	11.15%	538	25	C	between Boykin St & Camden St
7	Windham Drive	2	7	12.77%	548	25	C	north off of Conwell St to Circle
8	Gates Lane	2			564	18	C	at 5524 Hwy 56
3	E Street	2	6	10.26%	585	18	C	between Kenney St & Mire St
3	CitiPlace Drive	2	5	8.32%	601	27	C	east off MLK Blvd.
8	Garden Lane	2	5	8.26%	605	25	C	between Blemont St & Bancroft Ave
8	Pierre Street	2	5	8.00%	625	20	C	east / west off Celeste St fr Cen.Hgts.Blvd.
7	Sherman Street	2	8	12.80%	625	25	C	between Holly Grove Ave & Bueno Vista Blvd
7	Brier Drive	2	6	9.30%	645	25	C	between Overton & Munhall
5	Cecile Street	2	7	10.67%	656	30	C	between center-line Pitre St & Connely St
1	Melrose Avenue	2	7	10.37%	675	25	C	between Memory Lane & Afton St
9	Timbalier Drive	2	6	8.86%	677	25	C	south off Presque Isle Drive
6	Wingfield Drive	2	6	8.82%	680	25	C	between Angelle Dr & Springfield Dr
4	Louisa Street	2	6	8.46%	709	24	C	at 448 W. Main St (Hwy 20) to Iris St. & Apts.
5	Verna Street (part)	2	5	6.94%	720	18/25	C	Harding to Cavaness
1	School Street (part)	2	7	9.62%	728	27	C	Between Lafayette St & Goode St
1	Miles Street (part)	2	5	6.83%	732	30	C	between Dunn St & Lee Ave
8	Bushnell Road (part)	2	7	9.21%	760	24	C	Bayou Chauvin to Tower Rd at Airbase
7	Lamar Street	2	5	6.56%	762	25	C	south off Hwy 90 to Conwell Street
1	Center Street (part)	2	5	6.40%	781	30	C	between Bond St & High St
7	Graham Drive	2	6	7.65%	784	20	C	east off Hwy 57 past Ashland Dr to dead end
3	Front Street	2	7	8.91%	786	25	C	at 6186 West Park Ave to Douglas Dr
9	Helena Drive	2	5	6.33%	790	20	C	off Susan St near Prospect Ave Bridge
6	Galveston Drive	2	5	6.25%	800	25	C	between Midland Dr & Corpus Christi Dr
8	Eunice Street	2	7	8.75%	800	22	C	between Elysian Dr & Paris Lane
6	Security Boulevard	2	5	6.00%	833	28	C	north off 311 to end pass N-S Lacarpe Cts
5	Eight Street	2	5	5.85%	854	20	C	between Central Ave & Morrison Ave
1	Liberty Street (part)	2	5	5.81%	861	30	C	between High St & Bond St
6	Denning Drive	2	5	5.73%	872	25	C	between Nederland Dr & Hemphill Dr
6	Marshall Drive	2	5	5.73%	872	25	C	between Nederland Dr & Hemphill Dr
6	Hemphill Drive	2	7	7.78%	900	25	C	north off Pendleton Dr to Valhi Blvd
2	Railroad Avenue	2	7	7.58%	923	25	C	between Hobson St & Bond St
6	Krumbhaar Drive	2	8	8.56%	935	24	C	north off Hwy 311 to Circle Turnaround
6	Pineland Drive	2	7	7.38%	948	25	C	between Chantilly Dr & Pendleton Dr

Terrebonne Parish Road Priority List w/ %

Compiled By : Road Division

AS OF 4/6/2017

2012 DIST	STREET / ROAD NAME	SURF. RATING	DAM. PANEL	% Dam-Suf	LENGTH	WIDTH	SURF	STREET LOCATION
1	Bourg Street (part)	2	5	5.17%	967	25	C	between Lee Ave & Dunn St
1	Margaret Street (part)	2	5	5.10%	980	34	C	between Barrow St & Church St
1	Munson Drive	2	6	6.06%	990	25	C	east off County Club Dr to Water Plant
8	Wakefield Avenue	2	7	6.97%	1004	25	C	between Prospect & Roberta Grove Blvd
3	West Houma Street (part) (was Neil	2	5	4.96%	1008	18/22	C	north off Mike Street to end pass Kellie Dr
5	Cadiere Street	2	7	6.65%	1052	18	C	off East Park Ave to dead end
8	Foster Drive	2	6	5.69%	1055	25	C	between Rio Vista Ave & Bamboo Dr
1	Dupont Street	2	7	6.54%	1071	22	C	east off Barrow St to Carrane St and West off
7	Vikki Drive	2	7	6.52%	1073	25	C	between Fallon Dr and Garth Dr
1	Havers Street	2	5	4.33%	1156	26	C	south off Magnolia St to end @ Power plant
9	Glenhill Lane	2	6	5.16%	1162	20	C	north off Woodway Dr to shell part & dead end
8	Frank Street	2	8	6.83%	1172	25	C	east off Prospect Ave to Boundry Rd
6	McAllen Drive	2	5	4.26%	1175	25	C	between Chantilly Dr & Southdown Mandalay
2	Academy Street (part)	2	8	6.76%	1184	29	C	between Barrow St & Grinage St
5	Morrison Avenue (part)	2	5	4.21%	1187	24	C	between Rightor St & Ninth St
1	Hayes Street	2	8	6.73%	1188	30	C	east off Prospect to Industrial Park
5	White Street	2	7	5.89%	1188	24	C	between Morrison Ave & Maple Ave
6	West Ellendale Estates Drive	2	7	5.83%	1200	20	C	side St. off South Ellendale Estates Blvd
6	Choctaw Drive	2	5	4.15%	1206	25	C	between Apache Road & Civic Center Blvd
1	Cherbourg Street	2	8	6.49%	1232	20	C	off Brittany south to dead end
1	St. Malo Street	2	8	6.47%	1236	20	C	off east side of Howard Ave
3	Creole Drive	2	8	6.46%	1239	25	C	between Eagle Dr & Chene Dr
7	Blair Drive	2	8	6.44%	1243	25	C	between Fallon Dr & Express Blvd
9	Corral Way Drive (was Corral Drive)	2	6	4.82%	1244	20	C	south off Country Dr to circle / Bourg
3	Ann Carol Street (part)	2	5	4.01%	1246	18	C	at 6630 West Main & west to Daigle St (4th cro
1	Willow Street (part)	2	7	5.60%	1250	25	C	between Dunn St & Aycok St
8	Rio Vista Avenue	2	8	6.39%	1252	25	C	off Jane Ave east to School property
5	Franklin Avenue (part)	2	8	6.35%	1259	25	C	between Rightor St & Eight St
8	Leslie Street	2	6	4.76%	1261	25	C	between Frank St & Percy St
4	Robin Lane	2	5	3.94%	1268	20	C	east off Main Project next to Talbot Const
8	Cordell Road	2	5	3.88%	1290	25	C	north off Woodlawn Ranch Rd
7	Winter Quarters Drive	2	7	5.43%	1290	20	C	west off Bocage Drive to Deadend
3	Southland Circle	2	7	5.38%	1301	25	C	between B St & F St behind Southland Mall
8	Angel Street (was St. Joseph Street)	2	8	6.13%	1304	25/18	C	next to St. Joseph Church to cross Lane only
1	Pontiff Street	2	7	5.34%	1310	22	C	south off Acadian Dr to dead end
6	Coachman Drive	2	7	5.09%	1376	25	C	between Chantilly Dr & Wayside Dr
6	Wimberly Way	2	5	3.57%	1400	25	C	south off of Woodwind Drive to Valhi Blvd
6	Victoria Drive	2	6	4.18%	1435	25	C	southeast off SanAntonio at 799 to Keystone &
3	Gaynell Drive (part)	2	7	4.78%	1464	25	C	west off Alma Street to dead end Circle
7	Fresno Drive	2	6	4.07%	1474	25	C	between Fallon Dr & Cardinal Dr
3	Copasaw Drive	2	8	5.39%	1483	25	C	between Chene Dr & Eagle Dr
1	Wallis Street	2	6	3.96%	1514	30	C	between Barrow St. & Barringer St

Terrebonne Parish Road Priority List w/ %

Compiled By : Road Division

AS OF 4/6/2017

2012 DIST	STREET / ROAD NAME	SURF. RATING	DAM. PANEL	% Dam-Suf	LENGTH	WIDTH	SURF	STREET LOCATION
1	Magnolia Street (part)	2	5	3.29%	1518	27	C	east off Barrow St to Intracoastal Canal
2	Antoine Street	2	5	3.16%	1582	30	C	at 7452 Main St to Eliza St
6	Apache Road	2	6	3.70%	1620	25	C	between Polk St & Cheyenne Dr
3	B Street	2	8	4.90%	1634	18/30	C	north off Collins to Southland Circle behind Mal
6	North Moss Drive	2	8	4.87%	1643	25	C	between Levee Dr & Shelby Claire Dr
2	Smith Lane	2	7	4.26%	1643	20	C	at 7418 Main Street & South to General Bragg
5	Sylvia Street	2	5	3.04%	1643	30	C	between Grand Caillou Rd & Saadi Ave
7	Glendale Avenue	2	5	3.04%	1645	25	C	between Winfield Blvd & Beauregard St
3	North Eagle Drive	2	6	3.62%	1656	25	C	between St Louis Canal Rd & Eagle Dr at Sout
4	Sugar Land Street (part)	2	8	4.68%	1710	20	C	CCC Canal between Sugar Brook & Sugar Ben
2	Fairlane Drive	2	6	3.49%	1717	20	C	at 3722 West Main St
3	Roy Street (part)	2	8	4.59%	1742	18	C	at 6708 West Main west to dead-end
3	Woodburn Drive	2	8	4.52%	1770	25	C	west off of Alma St to Millburn Lane
4	Timberwood Drive	2	8	4.46%	1795	20	C	West off Hwy 316 to Circle at end
6	Richland Row	2	5	2.73%	1830	20	C	southwest off Hwy 311 to Waverly Way
3	Romano Street	2	8	4.37%	1832	18	C	from Ditch at St Patrick to North of Hampton
8	South Central Boulevard	2	5	2.70%	1850	20	C	west at 4574 Hwy 56 to dead end
2	Livas Lane	2	6	3.24%	1854	16	C	at 568 West Park Ave to Redmond St.
1	Allen Street	2	7	3.76%	1863	25	C	north off Grand Caillou Rd to dead end
6	Imperial Drive (West part)	2	5	2.64%	1892	25	C	west off Hollywood Road to Circle Turnaround
5	Walnut Street	2	8	4.18%	1912	30	C	at 8199 Park Ave north to Elm Street
5	Ellender Street	2	5	2.58%	1940	30	C	between Grand Caillou Rd & Saadi Ave
3	Euclid Street	2	6	3.07%	1956	20	C	1st cross street off Oakshire Dr
2	Scott Lane	2	5	2.53%	1973	22	C	at 7484 Park Ave north to Billy St
6	Pendleton Drive	2	7	3.50%	1998	25	C	west off St. Charles Street to Wayside Dr
6	Oakdale Loop	2	8	3.98%	2010	25	C	loop off of Valhi Blvd and Back around to Valhi
1	Kirkglen Loop	2	6	2.92%	2057	25	C	south off Friendswood Drive (loop)
3	Bellaire Drive	2	7	3.31%	2113	20	C	at 6212 West Main to Jason St (3rd cross St)
3	Walker Drive	2	7	2.95%	2369	25	C	between Douglas Dr & Natalie St
3	Prevost Drive (part)	2	6	2.47%	2425	25	C	at 6210 West Park Ave to F Street
3	Buquet Street	2	8	3.21%	2494	18	C	at 6480 West Main St to Daigle St
1	Tulane Street	2	5	2.00%	2495	25	C	from Payne St north to dead end/Cane St
3	Natalie Drive	2	5	1.99%	2517	25	C	east off Marie Dr to dead-end
6	Nottingham Trail	2	8	3.03%	2638	20	C	southeast off Exeter Run to Dead End
2	Prince Collins Street	2	8	2.98%	2687	25	C	at 7466 Park Ave north to Charles St.
8	Evelyn Avenue	2	5	1.83%	2733	25	C	between Grand Caillou & Percy Ave
8	Jane Avenue	2	6	2.18%	2753	25	C	south off Grand Caillou to dead end / across fr
6	Hawthorne Drive	2	6	2.16%	2780	25	C	north off Harvest Dr past Albany Dr
5	Wood Street (part)	2	6	2.14%	2802	30	C	east off Roussell St to park circle
6	Cheyenne Drive	2	8	2.72%	2940	25	C	from East end Apache Rd, North & West to cir
3	Rue Des Affaires (South Side)	2	8	2.71%	2950	25	C	south of Southern Estates Boulevard
6	Savanne Road (North part 3)	2	7	2.37%	2952	20	C	between Quiski Bayou & Hwy 311

Terrebonne Parish Road Priority List w/ %

Compiled By : Road Division

AS OF 4/6/2017

2012 DIST	STREET / ROAD NAME	SURF. RATING	DAM. PANEL	% Dam-Suf	LENGTH	WIDTH	SURF	STREET LOCATION
2	Morrison Avenue (part)	2	8	2.68%	2983	30	C	at 7422 Park Ave north to Rightor St
3	Enterprise Drive (East part)	2	5	1.61%	3110	24	C	between W. Main & M. L. King Blvd (Hwy 3040)
1	Roussell Street (part)	2	6	1.81%	3311	30	C	south off School St to dead end
5	Gouaux Avenue	2	8	2.33%	3440	20/24	C	at 7854 Park Ave north to Sixth St
6	Manchester Drive	2	7	1.69%	4143	20	C	southwest off 311 to Dead end Pass Thetford
2	Geraldine Road	2	7	1.65%	4236	20	C	west off Hwy 182 at Bayou Black Bridge
5	Estate Drive	2	8	1.79%	4472	10	C	east at 7060 Park Ave to School Property
6	Exeter Run	2	8	1.70%	4715	20	C	southwest off of Hwy 311 to Valhi Blvd.
6	Venture Boulevard	2	6	1.24%	4845	28	C	southwest off Hwy 311 to dead end past Valhi
7	Dickson Road	2	6	0.85%	7020	28	C	west off Hwy 57 to dead end
2	Main Project Road (Part)	2	8	0.94%	8484	20	C	between Hwy 311 and Hwy 20
7	Express Blvd	2	5	0.56%	8920	25	C	between Hwy 57 (GC Rd) & Power line on sout
3	Bayou Gardens Blvd. (part)	2	5	0.53%	9492	26	C	between West Park & St. Louis Canal Rd
9	Aragon Road (Ward 6)	2	7	0.43%	16167	22	C	from Lower Country Dr south to La 58
5	Carter Street	1	2	33.33%	60	18	C	3rd street left off Henderson St
1	Miles Street (part)	1	4	42.11%	95	25	C	east off Dunn Street to Intracoastal Canal
3	Jason Street (part)	1	3	30.00%	100	20	C	3rd cross street off of Bellair Dr
2	Chris Street	1	1	9.09%	110	20	C	2nd cross street north off Fairlane Dr
5	Stone's Throw Drive	1	4	32.79%	122	22	C	north off Cascade St to Misty Bayou Apts
5	Trudy Street	1	2	12.50%	160	18	C	first cross street left off Henderson St
5	Andrew Dale Drive	1	4	25.00%	160	25	C	1st cross street off Joann St
4	Broadmoor Avenue (part)	1	4	23.67%	169	30	C	4th cross street North off Bayou Gardens Blvd
1	Last Street	1	1	5.62%	178	25	C	between Division St & Dunn St
2	School Street (part)	1	1	5.29%	189	27	C	between Canal St & Lafayette St
2	Wood Street (part)	1	2	10.47%	191	36	C	between Lafayette St & Canal St
4	Georgia Drive	1	3	15.46%	194	20	C	between Marietta Place and Rhett Place
8	Cross Lane	1	1	4.88%	205	18	C	between Pellegrin St & St Joseph St
5	Lucius Street	1	1	4.85%	206	22	C	east off Suthon Ave to Dead End
8	Lafitte Boulevard	1	3	14.29%	210	25	C	south off Bushnell Road to Baptiste Circle
4	Bald Cypress Street (part) (was Moss	1	1	4.76%	210	17	C	west loop off Bayou Gardens Dr to dead end
8	Gracien Street	1	2	9.09%	220	18	C	between Roosevelt St & Clay St
4	Bonnie Blue Drive	1	1	4.44%	225	25	C	last cross street off Marietta Place
6	D'Andra Circle	1	3	13.22%	227	25	C	west off Polk St @ Bayou Black
6	Brinwood Circle	1	2	8.37%	239	25	C	southeast off of Brinwood Drive to dead end
2	Priscilla Street	1	4	16.67%	240	25	C	from Butler St south to dead end
5	Colonial Acres Drive	1	1	4.13%	242	28	C	at 6462 West Park Ave to end past Car Wash
3	G Street (part)	1	2	8.23%	243	25	C	between Gaynell Dr & Walker Dr
2	Robbie Street (was Louisiana Stre	1	1	4.02%	249	21	C	between McKinley St & Brooklyn Ave
2	Wade Street	1	2	8.03%	249	23	C	between McKinley St & Brooklyn Ave
1	Beatrice Street (part)	1	1	3.98%	251	30	C	between south lane of Tunnel Blvd & Acadian
1	High Street (part)	1	1	3.85%	260	30	C	between Goode St & Rousell St
5	Claude Avenue (part) (was Janet Dr)	1	1	3.83%	261	25	C	between Highland Dr & S. French Quarter Dr

Terrebonne Parish Road Priority List w/ %

Compiled By : Road Division

AS OF 4/6/2017

2012 DIST	STREET / ROAD NAME	SURF. RATING	DAM. PANEL	% Dam-Suf	LENGTH	WIDTH	SURF	STREET LOCATION
8	Goodwood Circle	1	3	11.32%	265	20	C	southeast off of Woodside Dr at 525 Woodside
3	K Circle	1	4	14.93%	268	24	C	west off of K Street around Circle
4	Boxwood Drive	1	2	7.27%	275	25	C	between Woodfield Blvd & Tanglewood Dr
2	Trigger Drive	1	3	10.71%	280	20	C	between Mobile Estates Dr & Champion Dr
4	Laura Lynn Lane	1	1	3.51%	285	20	C	cross street at end of Southwood Drive
1	Gautreaux Street (part)	1	1	3.48%	287	23	C	between Barrow St & Dupont St
6	Fair Oaks Street	1	2	6.85%	292	25	C	between Landsdown Dr & Ravensaide Dr
5	Exchange Alley	1	1	3.41%	293	12	C	west off of St. Charles Street
6	Pine Alley Parkway	1	1	3.41%	293	20	C	east off Richland Row to Dead End
4	Atlanta Drive (part)	1	3	10.14%	296	20	C	between Rhett Pl & Marietta Pl; plus south dea
5	Laverne Avenue	1	4	12.90%	310	20	C	2nd cross street off Estate Dr off W. Park Ave
3	Bobby Street	1	4	12.82%	312	18	C	between Mike St & Buquet St
1	Barringer Street	1	2	6.01%	333	25	C	from Wallis St south to dead end
1	Kirkglan Drive	1	1	2.99%	335	25	C	between Baker Dr & Friendswood Dr
5	T Baker Street (was Baker Street)	1	1	2.97%	337	22	C	between Ruth Street & Williams Ave
7	Catherine Drive	1	2	5.93%	337	20	C	1st cross street off Cypress Villiage to Hanson
7	Folse Drive	1	1	2.94%	340	25	C	south off Tigerlily Dr to South Point Dr
8	Spruce Circle	1	1	2.90%	345	25	C	north off Firwood near Wdlwn Rnch Rd at 360
8	Hickory Circle	1	3	8.70%	345	25	C	north off Firwood near Woodlawn Ranch Rd
1	Commerce Street (part)	1	2	5.71%	350	30	C	Church St to dead end
8	Redwood Circle	1	1	2.86%	350	25	C	north off Firwood near Wdlwn Rnch Rd at 329
8	Poplar Circle	1	1	2.84%	352	25	C	north off Firwood near Wdlwn Rnch Rd at 370
3	Mary Kay Lane (North Portion)	1	2	5.62%	356	20	C	north off Westside Blvd/near Funeral Home
3	Fairmont Drive (N-S Section)	1	2	5.52%	362	24	C	north off Fairmont Dr (E-W) to Body Shop
9	Felicity Drive	1	2	5.48%	365	25	C	north off Presque Isle Dr
7	Overton Drive	1	3	8.13%	369	25	C	west off of Monitor Dr (Dularge)
5	Gibbons Street	1	1	2.67%	375	25	C	east off Oak St to dead end
3	Idlewild Drive (part)	1	2	5.29%	378	18	C	at 5699 West Park Ave to Asphalt Portion
4	North Louise Street (was Louise St)	1	1	2.65%	378	20	C	north off Isle of Cuba west of Back Project
8	Sarah Street	1	2	5.21%	384	16	C	north & south off Clinton St to dead ends
8	Sycamore Drive	1	2	5.17%	387	25	C	north off Firwood near Wdlwn Rnch Rd
8	Summers Drive	1	3	7.75%	387	25	C	between Laban Ave & Mary Hughes Dr
5	Cammie Street	1	3	7.61%	394	30	C	between Monarch Dr & Hollywood Rd to K-Mar
5	Cherry Street	1	1	2.53%	395	24	C	between Gouaux Ave & Wilson Ave
7	Conwell Street	1	2	5.04%	397	25	C	between Lamar St & Windham St plus stub out
5	St. Anthony Street	1	2	4.96%	403	30	C	between Dunn St & Liberty St
6	Feldspar Drive	1	1	2.46%	406	25	C	between Brinwood Dr & Wellington Dr
9	John Birch Avenue (Part)	1	1	2.45%	408	20	C	2nd cross street off Bourg Dr in Bourg
8	Elvira Street	1	1	2.44%	410	18	C	west off Hwy 56 @ Box 5845
1	Ranger Street (was Cross Street)	1	1	2.43%	411	25	C	between Prospect Ave & Mary Ann Ave
5	French Quarter Blvd	1	2	4.76%	420	13	C	at 6856 West Park Ave to N & S French Quart
6	Houmas Drive (part)	1	2	4.76%	420	25	C	south off of Bellingraph Dr

Terrebonne Parish Road Priority List w/ %

Compiled By : Road Division

AS OF 4/6/2017

2012 DIST	STREET / ROAD NAME	SURF. RATING	DAM. PANEL	% Dam-Suf	LENGTH	WIDTH	SURF	STREET LOCATION
2	Margaret Street (part)	1	3	7.13%	421	34	C	Lafayette St to Church St
6	Rusty Lane	1	1	2.35%	425	25	C	north off of South Moss Drive to deadend
6	Renwick Drive	1	2	4.66%	429	25	C	between Brinwood Dr & Wellington Dr
6	Houmas Drive (part)	1	2	4.65%	430	20	C	south off of Bellingraph Dr
4	Katelyn Street (was Raymond Str	1	2	4.60%	435	20	C	north off Isle of Cuba west of Back Project
2	High Street (part)	1	2	4.57%	438	30	C	between Grinage St & Canal St
9	Grenes Street	1	2	4.51%	443	20	C	south off East Park to Sharon St
5	North Street (part)	1	2	4.48%	446	20/30	C	between Williams Ave & Suthon Ave
6	Polmer Place (was N.Bell Ct)	1	2	4.46%	448	25	C	south off of North Moss Drive
6	South Bell Circle	1	2	4.45%	449	25	C	north off of South Moss Drive at 399 Moss Dr
2	Executive Drive	1	3	6.67%	450	24	C	at 3860 West Park Ave next to Burger King
6	South Cane Circle	1	2	4.42%	452	25	C	south off of Southdown West Blvd.
3	C Street	1	2	4.41%	454	18	C	between Collins St & Funderburk Ave
2	Rue D' Iberville	1	1	2.17%	460	25	C	east / west off end off Ramey Road
4	Lacey Lane (was Carroll St)	1	1	2.17%	461	20	C	north off Isle of Cuba west of Back Project
7	Garth Drive	1	1	2.14%	468	25	C	south off Express Blvd to 1 lot past Vikki Dr
7	Afton Villa Drive	1	2	4.21%	475	20	C	between Bocage Dr & Parlange Dr
5	Effie Street	1	2	4.20%	476	25	C	between Howard Ave & Jackson St
8	Percy Avenue (part)	1	2	4.18%	478	25	C	east off Prospect Ave to Evelyn Ave
6	Anna Drive	1	1	2.07%	484	25	C	between Newsom Dr and Rebecca Dr
6	Racquet Lane	1	4	8.00%	500	22	C	south & east off Imperial Dr to Dead-end
1	Commercial Drive	1	2	3.98%	502	24	C	west off Hwy 315
5	Lucy Street (part)	1	1	1.98%	505	25	C	between Oak St & Ash St
8	Smith Street	1	1	1.94%	516	20	C	between Northland Dr & Marya St
7	Hacienda Drive (part)	1	2	3.85%	519	25	C	between Cardinal Dr & Anaheim Dr
5	Square Wolf Lane (was Wolf Lane)	1	1	1.91%	523	12	C	at 7358 Park Ave to Dead-end
5	Katherne Street	1	1	1.90%	526	25	C	between Oak St & Ash St
6	Seminole Drive	1	1	1.90%	526	25	C	between Apache Rd & Cheyenne Dr
5	Roussell Street (part)	1	3	5.67%	529	30	C	at 7898 Main Street to School Street
6	Woodville Drive	1	1	1.86%	537	25	C	between Pendleton Dr & Nederland Dr
1	Carrane Street	1	1	1.86%	538	22	C	from Dupont St north to Wallis St
5	Big Cypress Street (was Cypress St)	1	2	3.70%	540	25	C	between Palm St & Garnet St
5	Elder Street	1	3	5.55%	541	25	C	between Palm St & Garnet St
2	St. John Street	1	1	1.85%	541	25	C	east & west off Boykin St to dead ends
1	Menville Street	1	2	3.69%	542	21	C	from Dupont St north to Wallis St
5	Verna Street (part)	1	2	3.65%	548	20/25	C	north off Highland Dr to Dead End before Holid
1	Daspit Street (part)	1	4	7.23%	553	24	C	between Hwy 311 & Crescent Blvd
2	Routier Street	1	3	5.39%	557	30	C	between Levron St & Hall St
6	Pinehurst Place	1	3	5.36%	560	25	C	west off of Valhi Lagoon Crossing to Windsong
8	Keith Street	1	1	1.79%	560	24	C	between Joseph St & Troy St
7	Briarwood Drive	1	1	1.76%	567	20	C	north off of Terra Cane Dr
3	Southern Estates Blvd	1	1	1.76%	568	25	C	east off West Park Ave (Hwy 24 North) to Sug

Terrebonne Parish Road Priority List w/ %

Compiled By : Road Division

AS OF 4/6/2017

2012 DIST	STREET / ROAD NAME	SURF. RATING	DAM. PANEL	% Dam-Suf	LENGTH	WIDTH	SURF	STREET LOCATION
8	Mes Amis Lane (was Antoine Stree	1	1	1.75%	570	20	C	east / west off Celeste St fr Cen.Hgts.Blvd.
9	Cactus Drive	1	4	7.02%	570	20	C	north off Benton Dr to dead end
2	Roussell Street (part)	1	3	5.26%	570	24	C	between Crescent Blvd & Magnolia St
1	Ethan Street	1	3	5.26%	570	25	C	between Baptiste Cir & Baptiste Cir
2	Navajo Drive (part)	1	2	3.50%	571	25	C	between Crescent Blvd & Magnolia St
7	Monitor Drive	1	3	5.23%	574	25	C	between Edgewood & Braddock
2	Bragg Street	1	4	6.96%	575	25	C	between Hobson St & Eliza St
9	Colyell Drive	1	1	1.74%	576	25	C	southwest off Presque Isle Dr
6	Arapaho Drive	1	1	1.73%	579	25	C	between Apache Rd & Cheyenne Dr
6	Concordia Drive	1	4	6.86%	583	25	C	from 1 lot past Ardoyne Dr to Oak Alley
8	Cretini Lane	1	1	1.70%	587	22	C	between Elysian Dr & Acadian Dr at 199 Elysia
5	Rosary Street	1	1	1.70%	589	25	C	Holy Rosary Church & Community Center
7	Laredo Drive	1	3	5.00%	600	22	C	west off El Paso Dr to Circle turnaround
3	Cambridge Circle	1	3	5.00%	600	25	C	southwest off of Bristol Blvd
6	Comanche Drive	1	2	3.33%	600	25	C	between Apache Rd & Cheyenne Dr
3	Caddo Street (part)	1	3	4.98%	602	18	C	between Grace St & Ann Carol St
1	Rome Commerical Place	1	4	6.54%	612	24	C	east off Hwy 57 to Lions Club Bldg
7	Tyler Avenue	1	3	4.89%	614	22	C	east off Waco to dead end pass Alamo Dr
2	Madison Street	1	3	4.89%	614	25	C	between Levron St & Routier St
8	Honey-Do Street (was Bonnie Ave)	1	2	3.23%	620	18	C	at 5401 Bayouside Dr (include turnaround)
3	Deborah Street (part)	1	4	6.45%	620	18	C	between Ann Carol St & Grace St
7	Edgewood Blvd	1	4	6.43%	622	25	C	west off Hwy 315 to Monitor Dr
7	Cardinal Drive	1	3	4.76%	630	25	C	between Santa Monica & Hacienda Dr
1	Weldon Road	1	4	6.31%	634	24	C	east off Hwy 57 on side of carwash
6	Katie Drive	1	2	3.13%	638	25	C	between Rebecca Dr & Laurel Dr
5	Fourth Street (part)	1	2	3.13%	639	25	C	between Suthon Ave & Williams Ave
3	Old Natalie Street (was Natalie St)	1	2	3.10%	646	25	C	between Prevost Dr & Douglas Dr
6	Maria Circle	1	2	3.04%	657	25	C	east off of at 1 Wayside Drive
1	Revere Lane	1	3	4.55%	660	25	C	south off Ethan St to Deadend Circle
2	Commerce Street (part)	1	2	3.00%	666	30	C	east off Lafayette St to Church St
6	Versailles Drive	1	2	2.99%	668	25	C	north off of Valhi Blvd.
1	Honduras Street (part)	1	4	5.93%	675	24	C	between Division Ave & Dunn St
6	Jennifer Circle	1	2	2.93%	682	25	C	east off Wayside Drive
5	Beatrice Street (part)	1	2	2.92%	684	30	C	from Ellender St south to drainage ditch
5	Fifth Street	1	1	1.46%	685	25	C	between Suthon Ave & Williams Ave
7	Anise Street (part)	1	3	4.38%	685	25	C	between Lakewood Drive & Brentwood Drive to
8	Terminal Road	1	2	2.87%	696	25	C	off Hwy 24 to Airport
5	Verna Street (part)	1	1	1.42%	704	20/25	C	6th & last cross street off Highland Dr South to
7	Beechwood Drive	1	1	1.41%	707	25	C	west off Hwy 315 (Dularge)
6	Cobblestone East	1	1	1.40%	715	25	C	south off Museum Dr to 1 lot past curve
6	Cobblestone West	1	2	2.79%	718	25	C	south off Museum Dr to 1 lot past curve
1	Isabel Street	1	1	1.39%	721	25	C	between East St & West St

Terrebonne Parish Road Priority List w/ %

Compiled By : Road Division

AS OF 4/6/2017

2012 DIST	STREET / ROAD NAME	SURF. RATING	DAM. PANEL	% Dam-Suf	LENGTH	WIDTH	SURF	STREET LOCATION
1	Bryant Street	1	1	1.39%	721	22	C	between East St & West St
1	Larry Street	1	1	1.39%	722	25	C	between East St & West St
6	Waterford Drive	1	3	4.13%	727	25	C	between Wimbleton St & deadend pass Winds
1	Odelia Circle	1	3	4.12%	728	25	C	off of South side of Friendswood at 3706 Frien
6	Glen Oaks Drive	1	4	5.48%	730	25	C	east off Polk St near Hwy 311
5	Elizabeth Street	1	1	1.37%	732	21/30	C	between Williams Ave & Gouaux Ave
6	Rue St Courtney	1	2	2.71%	738	27	C	off Museum Drive to dead end
4	Gaidry Drive	1	4	5.35%	747	25	C	behind HLB School South of Eureka Dr
8	Joseph Street	1	4	5.31%	753	24	C	south off Laban Ave to dead end
3	Daigle Street (part)	1	3	3.96%	758	18/23	C	between Fairmont Ave & Mike St
5	Wood Street (part)	1	2	2.64%	759	30	C	west off Dunn St to Aud. parking lot
2	Church Street (part)	1	2	2.63%	760	36	C	at 7848 Main St to Verret St
1	Intracoastal Drive	1	2	2.63%	761	25	C	west off South Van to dead end
7	Del Rio Drive	1	4	5.19%	770	20/27	C	south off of Texas Ave
8	Troy Street	1	2	2.59%	772	24	C	south off Laban Ave to dead end
7	Becky Drive	1	1	1.29%	778	20	C	east off Hwy 57, past Ashland Dr
1	Boston Lane	1	3	3.86%	778	24	C	between Crescent Blvd & Hwy 311
6	Freedom Road (part)	1	2	2.55%	785	24	C	between Capital Blvd & Equity Blvd & stub east
6	Viola Street	1	2	2.53%	789	25	C	south off Caleb Dr to Juliette Dr
1	Division Avenue (part)	1	3	3.80%	789	25	C	between Bond St & High St
3	Pueblo Drive	1	2	2.53%	791	25	C	between Broadmoor Ave & Copasaw Dr
2	Hall Street	1	4	5.04%	794	25	C	between Levron St & Routier St
7	David Drive	1	3	3.76%	797	20	C	east off Hwy 57 / entrance of Subd.
6	Krumbhaar Circle	1	4	4.94%	810	24	C	west Off Krumbhaar Dr to Circle Turnaround
6	Windsor Street	1	1	1.23%	810	25	C	north & south off Waterford Dr to each Cul-de-
6	Bayou Drive	1	1	1.23%	810	20	C	off Hwy 311 to Ouiski Bayou Dr
4	Verna Street (part)	1	1	1.22%	820	25	C	first cross street north off Cascade Dr from St
7	Parkwood Avenue	1	4	4.88%	820	25	C	between Glendale Ave & South St
1	Dupre Lane	1	1	1.22%	822	18/25	C	north off Grand Caillou Rd to Gibb St
7	Rosewood Drive	1	2	2.43%	824	25	C	between Hwy 90/Byu Black & South St
6	Glenfield Drive	1	4	4.82%	830	25	C	off Sugar Highland Blvd / off of Hwy 311
9	Woodway Drive	1	4	4.73%	846	30	C	at West end of Piping Rock Dr & Glennhill
9	Lorraine Park Street (Part) (was Susa	1	2	2.36%	848	20	C	west off Prospect St to Helena St
4	Tourist Drive	1	4	4.67%	857	24	C	at Tourist office off Frontage Rd
9	Rural Retreat Street (was Irene St)	1	3	3.48%	863	20	C	between Plantation & Rural / Bourg area
1	Bond Street (part)	1	3	3.46%	866	24	C	west off Dunn St to Division St
6	South Ellendale Estates Boulevard	1	2	2.26%	884	20	C	west off Savanne Rd (South Part)
6	Juliette Drive	1	1	1.12%	890	25	C	west off of Jaden Lane.
8	Lashbrooke Street	1	1	1.12%	892	18	C	west at 5512 Hwy 56 pass Gresham to End
5	Peaceful Avenue (was Edith St)	1	1	1.12%	893	25	C	between Monarch Dr & N. French Quarter Dr
6	North Lacarpe Circle	1	2	2.23%	896	28	C	west off Security Blvd. to turnaround
5	Elm Street	1	3	3.32%	904	25	C	west off Pecan St to dead end

Terrebonne Parish Road Priority List w/ %

Compiled By : Road Division

AS OF 4/6/2017

2012 DIST	STREET / ROAD NAME	SURF. RATING	DAM. PANEL	% Dam-Suf	LENGTH	WIDTH	SURF	STREET LOCATION
2	Eliza Street (part)	1	1	1.09%	919	30	C	between Bragg St & Levron St
4	Fence Row Street	1	2	2.15%	930	20	C	south off St. George Rd to dead end
8	Woodcrest Avenue	1	3	3.21%	935	20	C	from Prospect Ave east to Roberta Grove
5	Tupelo Street	1	4	4.25%	941	30	C	between Oak St & Pitre St
4	Christopher Drive	1	2	2.09%	955	20	C	east off Vicari Dr to dead end
6	Lancaster Drive (part)	1	3	3.09%	972	27	C	off Camille to both dead ends
8	Ruby Drive	1	1	1.01%	991	25	C	between Oaklawn Dr & Mary Hughes Dr
5	Louise Street (part)	1	2	2.01%	995	25	C	between Sylvia St & Ellender St
2	Verret Street (part)	1	4	4.01%	998	35	C	between Barataria Ave St & Goode St
7	Sportsman's Drive	1	1	1.00%	1000	20	C	at 3713 Bayou Black Drive
6	Thetford Drive	1	3	2.99%	1004	20	C	between Nottingham Trail and Manchester Driv
9	Swamp Drive	1	1	0.99%	1008	20	C	off south side of Country Dr
3	McCoy Street	1	3	2.94%	1021	18/22	C	north off Mike Street to dead end pass Kellie D
3	Chene Drive	1	4	3.84%	1042	25	C	between F St & Broadmoor Ave
3	A Street	1	4	3.82%	1046	18	C	between Kenney St & Broadmoor Ave
1	Westwood Drive	1	3	2.86%	1050	30	C	north off East Park to Friendswood Dr
6	Springfield Drive	1	2	1.88%	1062	25	C	first cross street off Westgate Blvd
8	Middlewood Drive	1	1	0.93%	1072	20	C	west off of Oakwood Drive (Loop)
8	Merrill Drive (part)	1	4	3.72%	1076	25	C	south off Acadain Dr to trailer park
8	Nixon Drive	1	2	1.86%	1077	25	C	south loop off Acadian Dr
3	Marie Drive (part)	1	3	2.77%	1082	20/25	C	between Prevost Dr & Westside Blvd
6	Newsom Drive	1	1	0.92%	1082	25	C	north off Rebecca Drive to 1 lot pass Lancaster
7	South Point Drive	1	1	0.92%	1083	25	C	west off Cougar Drive to Folse Dr
8	Oleander Street	1	2	1.82%	1100	18	C	west at 5534 Hwy 56 to gate at levee
7	Concord Bypass Road	1	3	2.70%	1111	24	C	west off Hwy 315 across from Golf Course bef
2	Roosevelt Street	1	3	2.69%	1116	30	C	between Columbus St & Antoine St
6	Evangeline Drive	1	1	0.89%	1128	20	C	southwest off of Bellingrath Dr to dead end
4	Woodfield Boulevard	1	1	0.88%	1132	25	C	east off Vicari Street to Boxwood Drive
4	Tanglewood Drive	1	2	1.77%	1133	25	C	east off of Vicari Street
8	Petroleum Drive	1	4	3.50%	1143	24	C	between Moffet Rd & Hancock Rd
8	Oakwood Drive	1	1	0.86%	1158	22	C	between Woodside Dr & Woodcrest Ave
6	Godchaux Drive	1	1	0.86%	1160	27	C	east off Savanne Rd near Hwy 311 to dead en
7	Alamo Drive	1	3	2.59%	1160	22	C	west off Waco Dr to Circle Turnaround
6	Sugar Mill Courtyard	1	3	2.59%	1160	25	C	west & east off of Choctaw Drive to Dead-ends
7	Winfield Boulevard (Part)	1	3	2.56%	1170	25	C	between Cougar Drive & South St
9	Llano Drive	1	2	1.70%	1178	20	C	between Mason Dr & Menard Dr
1	Simmons Drive	1	2	1.69%	1182	25	C	between Beatrice St & Saadi Ave
1	Camellia Avenue	1	3	2.48%	1210	25	C	west side off of Prospect Ave
9	Stephanie Street	1	3	2.48%	1212	20	C	between Grenes St & Debra St
1	St. Pius Street	1	2	1.64%	1220	25	C	south off Acadian Dr to dead end
6	Vanessa Drive	1	4	3.27%	1222	25	C	north off Mandalay Rd to Laurel Dr
6	Myrick Drive	1	2	1.63%	1229	25	C	between Lancaster Dr & Clayton Drive

Terrebonne Parish Road Priority List w/ %

Compiled By : Road Division

AS OF 4/6/2017

2012 DIST	STREET / ROAD NAME	SURF. RATING	DAM. PANEL	% Dam- Suf	LENGTH	WIDTH	SURF	STREET LOCATION
9	Tutty Loop	1	4	3.25%	1230	25	C	east off of Woodway Drive at 295 Woodway D
5	J Patrick Drive	1	3	2.41%	1245	25	C	between Andrew Dale Dr & Gwendolyn Dr
5	Stadium Drive	1	4	3.20%	1250	20	C	at 7188 Main Street to St. Charles Street
1	Olympe Drive	1	4	3.13%	1279	25	C	between East Park & Baker Drive
8	Thunderbird Road	1	2	1.54%	1295	25	C	on Airbase at end of Terminal Rd
1	Kynes Road	1	4	3.08%	1300	25	C	north off Woodlawn Ranch Rd
4	Louisiana Drive (Part)	1	3	2.29%	1312	20	C	at 286 West Main St (Hwy 20) next to Brown F
1	Glenmore Avenue	1	1	0.76%	1314	25	C	west off of Prospect Ave to Rosemary Ave
6	Windsong Way	1	2	1.52%	1318	25	C	north & south off of Pinehurst Place to Port Ro
8	Mary Hughes Circle	1	2	1.52%	1320	25	C	west loop off Mary Hughes Dr
1	Picone Road	1	4	3.02%	1324	25	C	west off Hwy 57 to Denley Rd
7	Lakewood Drive	1	4	3.00%	1333	25	C	Briarwood Dr to Brookwood Dr
2	Boykin Street	1	1	0.74%	1344	25	C	at 7378 Main St south to dead end
6	Nottoway Drive	1	1	0.74%	1357	20	C	east off of Savanne Rd to Bellingrath Dr
6	Carthage Drive	1	2	1.47%	1364	25	C	between Midland Dr & Corpus Christi Dr
9	Kerr Drive	1	2	1.46%	1368	20	C	between Menard Dr & Mason Dr
5	Saadi Street (part)	1	1	0.73%	1369	30	C	from Sylvia Ave south to drainage ditch
7	Brentwood Drive	1	3	2.18%	1377	20	C	off of Briarwood Dr
1	Ashlawn Street	1	3	2.18%	1378	25	C	from Payne St north to dead end
6	Destiny Place	1	2	1.43%	1400	20	C	southwest off of Bubby Dr
1	Center Street (part)	1	4	2.82%	1420	25	C	between Honduras St & Miles St
9	Menard Drive	1	4	2.80%	1427	20	C	south off Country Dr to LLano Dr
3	Mall Circle	1	3	2.09%	1434	25	C	west off Alma Street at 2501 Alma to around
7	Joaquin Drive	1	4	2.77%	1442	25	C	south off Express Blvd to dead end
6	Talbot Drive	1	1	0.69%	1447	20	C	southwest off 3ll near Savanne Rd to Bubby Dr
8	Blimp Road (part)	1	4	2.76%	1450	20	C	from 3-Way @ Moffet, Clendenning & Blimp to
5	Connely Street	1	1	0.68%	1465	25	C	off East Park Ave to Cecile St
4	Jenna Drive	1	2	1.37%	1465	20	C	east off N .Main Project to E. Horseshoe Rd
8	Woodhaven Drive	1	1	0.68%	1480	22	C	between Woodside Dr & Woodcrest Ave
5	Palm Avenue (part)	1	2	1.34%	1494	24	C	from Elder Street north to Hwy 182
1	Bobbie Lou Avenue	1	1	0.67%	1497	25	C	north off Grand Caillou Rd to dead end
3	Jean Street (part)	1	3	1.96%	1527	18	C	between Deborah St & Daigle St
9	Piping Rock Drive	1	2	1.31%	1528	25	C	west off Lafayette Woods Blvd to Woodway Dr
7	Cottonwood Drive	1	4	2.62%	1528	20	C	south off Bayou Black / Hwy 90 to Anise St
6	Riverwood Drive	1	2	1.31%	1530	30	C	off Sugar Highland Blvd. to 1st lot past Glenfiel
5	Burkwall Drive	1	1	0.65%	1530	20	C	west Loop off Stadium Dr to Stadium Dr
1	Development Street	1	1	0.65%	1541	25	C	off Industrial Park Rd
5	Harvey Avenue (was Edith St)	1	4	2.59%	1543	20/25	C	between Louis Dr & Richard Dr and dead ends
8	Swan Avenue	1	2	1.29%	1546	25	C	north off Grand Caillou Road
4	Honey Suckle Drive	1	2	1.29%	1547	20	C	east off Main Project to Bunny Lane
1	Acklen Avenue	1	1	0.64%	1560	25	C	between East Main & Senator St
6	Waverley Way	1	2	1.28%	1565	20	C	northwest off Richland Row to Asphodel Drive

Terrebonne Parish Road Priority List w/ %

Compiled By : Road Division

AS OF 4/6/2017

2012 DIST	STREET / ROAD NAME	SURF. RATING	DAM. PANEL	% Dam-Suf	LENGTH	WIDTH	SURF	STREET LOCATION
4	Wallace Joseph Drive	1	3	1.91%	1570	28	C	West off Hwy 316
6	Norwich Lane	1	1	0.63%	1577	20	C	east off of Manchester Dr & back to Mancheste
4	Deer Run Drive	1	1	0.63%	1584	20	C	east off Main Project to Bunny Lane
4	Sandalwood Drive	1	3	1.88%	1596	20	C	southwest off of Timberwood Drive
1	Academy Street (part)	1	4	2.49%	1606	30	C	west off Dunn St to Aycock St
1	Porche Lane	1	3	1.86%	1610	18	C	east off Hwy 315
6	Rue St. Rachel	1	1	0.62%	1620	25	C	north of Valhi Boulevard
8	Oaklawn Drive	1	1	0.62%	1626	38	C	between Grand Caillou Rd (Hwy 57) & Mary Hu
1	Daspit Street (part)	1	4	2.45%	1633	30	C	south from Academy St to dead end past Marg
5	Leona Street (part)	1	1	0.61%	1644	25	C	south off East Main to Sylvia St
7	Santa Monica Drive	1	1	0.60%	1655	25	C	beteeen Cardinal Dr & Fallon Dr
5	Quickie Drive	1	4	2.40%	1666	25	C	between Alma St & Verna St & across to Circle
8	Bushnell Road (part)	1	2	1.19%	1685	24	C	from Cummins, Patriot & James to B. Chauvin
3	Corporate Drive (part)	1	1	0.58%	1718	24	C	MLK Blvd to west Drainage approx 1700'
1	Killarney Loop	1	2	1.12%	1780	25	C	south off Friendswood Drive (loop)
5	Maxine Street	1	3	1.66%	1810	18	C	between Grand Caillou Rd & Saadi Ave
8	Glenwood Drive	1	2	1.10%	1822	22	C	east off of Sherwood Blvd
5	Richard Drive	1	4	2.19%	1825	24	C	between Linda St and Willie Lou Ave
8	Melody Drive	1	2	1.09%	1829	22	C	east off Sherwood Blvd
1	Kingsridge Loop	1	2	1.09%	1843	25	C	south off Friendswood Drive (loop)
8	Paris Lane	1	4	2.13%	1880	22	C	off Acadian Dr south to Elysian Dr
7	Bayou Lacarpe Road	1	4	2.10%	1905	20	C	east off Hwy 661 (South Van Ave) to fence Li
3	Paulette Street (part)	1	2	1.04%	1916	20	C	between Euclid St and Vicari St
3	St. Francis Street	1	3	1.57%	1916	18	C	between Vicari St and Euclid St
3	St. Patrick Street	1	4	2.09%	1916	18	C	between Vicari St and Euclid St
9	Glenhill Drive	1	3	1.56%	1924	25	C	north off Lafayette Woods Blvd to Woodway Dr
5	South French Quarter Drive	1	2	1.04%	1929	25	C	east off French Quarter Blvd to Fay Drive
6	Rebecca Drive	1	3	1.54%	1948	25	C	between Clayton Dr & 1 lot pass Lancaster Dri
6	Raywood Drive	1	1	0.51%	1962	25	C	between Amarillo Dr & Corpus Christi Dr
3	Grace Street (part)	1	2	1.02%	1964	18	C	at 6532 West Main to dead end (Concrete Par
8	Laban Avenue (east part)	1	1	0.50%	1989	25	C	Paris Lane east to Mary Hughes Dr
3	Wayne Avenue	1	2	1.00%	2001	18	C	at 6726 West Main to & including Turnaround
2	Ashburn Drive	1	1	0.50%	2015	20	C	Hwy 311 across from Houma-Thib. Diocese Ad
6	Camille Street	1	2	0.99%	2021	27	C	west off of Shay Dr to deadend past Lancaster
8	Grande Street	1	4	1.94%	2067	18	C	north off Grand Caillou Rd to dead end
5	Jefferson Davis Street	1	3	1.45%	2069	24/30	C	between Gouaux Ave & Morrison Ave
5	Sixth Street	1	3	1.44%	2088	24/30	C	between new Orleans Blvd & Gouaux Ave
2	Johnson Ridge Lane	1	1	0.48%	2090	18	C	at 499 West Park Ave to Redmond St near Liv
1	Senator Street	1	2	0.95%	2113	25	C	from Senator Circle to East St
5	Pitre Street (part)	1	2	0.94%	2120	15	C	north off East Park Ave to end of concrete
5	Birch Avenue	1	3	1.41%	2129	23/27	C	between Gouaux Ave & Wright Ave
8	Patterson Street	1	1	0.47%	2132	25	C	north off Grand Caillou Road

Terrebonne Parish Road Priority List w/ %

Compiled By : Road Division

AS OF 4/6/2017

2012 DIST	STREET / ROAD NAME	SURF. RATING	DAM. PANEL	% Dam- Suf	LENGTH	WIDTH	SURF	STREET LOCATION
7	Keeley Ann Drive	1	2	0.92%	2173	25	C	west off of Tulip Dr to Dead-end
5	Juliana Way	1	1	0.46%	2193	27	C	off Alma Street next to Westside Blvd
2	Brooklyn Avenue	1	2	0.90%	2215	30	C	at 7520 Park Ave to end past Louisiana St
7	Forest Blvd	1	2	0.90%	2232	20	C	between Glendale Ave & South St
1	Baptiste Circle (part)	1	4	1.78%	2252	25	C	Ethan St to Ethan St (loop)
2	Polk Street (part)	1	2	0.87%	2304	25	C	at 7434 Main Street to Tunnel Blvd
8	Taxi Road	1	3	1.30%	2310	24	C	from Clendenning Rd east to Safety Rd
9	Bienville Blvd	1	3	1.29%	2320	24	C	at 4343 Hwy 24 across from St Ann Bridge.
1	Morris Street (part)	1	4	1.72%	2329	25	C	between Grand Caillou & Howard Ave
1	James Road	1	1	0.43%	2330	24	C	between Grand Caillou Rd & Patriot & Cummin
8	Elysian Drive	1	4	1.72%	2331	22	C	off Grand Caillou to Paris Lane
6	Windward Drive	1	2	0.86%	2336	25	C	between Springfield Dr & South Moss Drive
3	Cavaness Drive	1	2	0.83%	2397	25	C	east off Alma Street to dead end
5	Parkway Circle	1	1	0.42%	2405	24	C	north off Hollywood Rd at St. Louis Canal
6	Lynwood Drive	1	1	0.41%	2410	25	C	between Amarillo Dr & Valhi Blvd.
6	Asphodel Avenue	1	1	0.41%	2422	20	C	south off Richland Row to Myrtle Grove Drive
2	Norwood Drive	1	2	0.82%	2430	20	C	south off Ashburn Dr to Bull Run Road east of
2	Columbus Street	1	3	1.23%	2431	30	C	at 7551 Main Street to Tunnel Blvd
3	Ziegler Avenue	1	2	0.82%	2446	25	C	at 6456 West Main Street to Daigle Street
6	Bellingrath Drive	1	2	0.81%	2466	20	C	east off Savanne Rd to dead end
8	Safety Road	1	2	0.81%	2473	22	C	from Aviation Rd south to Bauch Rd
5	Pecan Street	1	3	1.19%	2530	25	C	at 8246 Park Ave north to Palm St
6	Angelle Drive	1	4	1.56%	2561	25	C	west off Cottage Dr to Woodwind Dr
4	Rhett Place	1	2	0.76%	2630	20	C	at 4258 West Park Ave near HLB School to de
8	Cleveland Street	1	4	1.52%	2640	25	C	off Grand Caillou Rd South to dead end
4	Eureka Drive	1	4	1.51%	2647	25	C	at 4116 West Park to Indian Dr
1	Country Club Drive	1	1	0.38%	2650	18	C	south off Bayou Black past Concord Rd
5	Oak Street	1	2	0.75%	2663	25	C	between East Park Ave & Crockett St
1	Lee Avenue	1	2	0.75%	2666	40	C	between High St & Short St
7	Hanson Drive	1	3	1.09%	2750	20/25	C	north off Catherine Dr to end past Voilet
8	Glynn Avenue (part)	1	2	0.72%	2772	25	C	south off Grand Caillou to Woodlawn Bayou
1	Authement Street	1	7	2.52%	2773	25	C	between Payne St & East Main
1	Saadi Street (part)	1	1	0.36%	2787	25	C	between Lois Rd & Bayou Grand Caillou ditch
6	Meandering Way	1	1	0.35%	2824	25	C	between Valhi Blvd & Harvest Drive & to Autu
1	Baker Drive	1	3	1.06%	2840	25	C	from Lou Lane west to See Lane
3	Prevost Drive (part)	1	3	1.06%	2842	25	C	from behind Apts @ F Street to lot pass Dougl
1	Roselawn Avenue	1	4	1.40%	2850	25	C	between East Main & Payne St
4	Al Joseph Lane	1	2	0.70%	2852	20	C	west off North Main Project Rd
7	Ashland Landfill Road	1	3	1.04%	2895	24	C	east off Hwy 56 to dump site
1	Thomas Drive	1	2	0.68%	2926	25	C	between Lou Lane & See Lane to dead end
3	Rue Des Affaires (North Side)	1	2	0.68%	2950	25	C	south of Southern Estates Boulevard
6	Joshua Reed Drive	1	2	0.65%	3064	20	C	west off of Savanne Road

Terrebonne Parish Road Priority List w/ %

Compiled By : Road Division

AS OF 4/6/2017

2012 DIST	STREET / ROAD NAME	SURF. RATING	DAM. PANEL	% Dam-Suf	LENGTH	WIDTH	SURF	STREET LOCATION
5	Marmande Street	1	1	0.33%	3066	25	C	south off East Main to dead end
8	Rounds Road	1	1	0.32%	3102	20	C	Clendenning Rd East to Airport gate
6	Myrtle Grove Drive	1	2	0.64%	3120	20	C	cross Street at end of Asphodel Avenue
5	Engeron Street	1	1	0.32%	3142	30	C	south off East Main to dead end
6	Port Royal Way	1	1	0.31%	3192	27	C	Off Lochwood Drive & Bridgeport - complete cir
2	Enterprise Drive (part)	1	2	0.62%	3238	25.5	C	between Corporate Dr and Westside Blvd Exte
1	Menard Road	1	2	0.61%	3257	28	C	east at 151 Hwy 315 (Dularge)
6	Harvest Drive	1	2	0.60%	3320	25	C	between Hawthorne Dr & Lindsey Dr
7	Tigerlily Drive	1	1	0.30%	3380	25	C	west off of Cougar Drive to Deadend Turnarou
8	Bayou side Drive (# 9 part)	1	1	0.29%	3440	20	C	from Asphalt Part to dead end
7	Tulip Drive	1	1	0.28%	3510	25	C	north off of Tigerlily Dr back thru Tigerlily Dr to
8	Roberta Grove Boulevard	1	4	1.09%	3672	18	C	from East Main south to Woodcrest Ave
6	Chantilly Drive	1	1	0.26%	3790	25	C	between Amarillo Dr & 1 lot past Wayside
8	Laban Avenue (west part)	1	2	0.52%	3851	30	C	off South Van Ave east to Elysian Dr
8	Mary Hughes Drive	1	1	0.23%	4335	28	C	north & south off Acadian Dr
9	Klondyke Road (part)	1	3	0.64%	4704	24	C	between Country Dr & Bayou LaCache
5	North Hollywood Road (part #1)	1	3	0.51%	5937	20	C	east off West Park Ave to St. Louis Canal Rd
7	Thompson Road	1	4	0.55%	7300	28	C	west off Hwy 57 to dead end @ Gulf Island Pro
8	Acadian Drive (part)	1	1	0.13%	7606	18/38	C	between South Van Ave & dead end past Nix
7	Industrial Blvd	1	4	0.43%	9262	25	C	between Hwy 57 & Hwy 661 (South Van & Gra
4	St. Louis Canal Road	1	4	0.30%	13446	24	C	between North Hollywood Rd & Bayou Garden
6	Savanne Road (South part 4)	1	2	0.12%	16432	20	C	between Hwy 311 and Southdown Mandalay R
6	Bay Round Court	0					C	PRIVATE - at 309 Lake Mechant Court
5	Alma Street (part)	0					C	south off N. Hollywood Rd to dead end
2	End Street (part)	0	0	0.00%	70	20	C	last cross street off Fairlane Dr
7	Munhall Drive	0	0	0.00%	72	25	C	west off of Brier Rd
3	Verna Street (part)	0	0	0.00%	100	18	c	Harding Dr south to dead end
5	Verna Wood Street (part)	0	0	0.00%	112	24	C	2nd cross street south off Westview Dr from St
7	Catalpa Drive	0	0	0.00%	114	20	C	south off of Sportsman's Drive
3	Bayou Cane Drive (was Vicki Dr)	0	0	0.00%	114	25	C	off Natalie Dr across from 715 Natalie Dr
3	Verna Wood Street (part)	0	0	0.00%	115	24	C	2nd cross street north off Westview from St Lo
9	Debra Street	0	0	0.00%	118	20	C	between Sharon St & Stephanie St
3	Jana Street (part)	0	0	0.00%	119	24	C	1st cross street north off Westview from St Lou
5	Central Avenue (part)	0	0	0.00%	120	20	C	north off Eighth St to dead end
3	Verna Street (part)	0	0	0.00%	120	25	C	Cavaness Dr north to dead end
4	Aaron Drive (part) (was Vine Dr)	0	0	0.00%	130	20	C	east off of Bayou Gardens Rd to dead end
5	Woodrow Street (part)	0	0	0.00%	130	25	C	between Oak St & Peach St
5	Gail Street	0	0	0.00%	145	25	C	between N. & S. French Quarter Drives
4	Rue Northpark	0	0	0.00%	150	27	C	off West Park Ave near HLB High School
6	Rue St. Mary	0	0	0.00%	150	25	C	north of Valhi Boulevard off of Rue St. Rachel.
5	Joann Street	0	0	0.00%	150	25	C	north off of Park Ave to Andrew Dale Dr
2	Charles Street	0	0	0.00%	155	25	C	between Stovall St & Prince Collins

Terrebonne Parish Road Priority List w/ %

Compiled By : Road Division

AS OF 4/6/2017

2012 DIST	STREET / ROAD NAME	SURF. RATING	DAM. PANEL	% Dam-Suf	LENGTH	WIDTH	SURF	STREET LOCATION
5	Crockett Street	0	0	0.00%	162	25	C	between Peach St & Oak St
1	Cane Street	0	0	0.00%	162	25	C	between Authement St & Tulane St
2	Harris Street	0	0	0.00%	169	25	C	between Prince Collins & Stovall
3	Louis Drive (part)	0	0	0.00%	175	25	C	Jana St to dead end
4	Northfield Drive	0	0	0.00%	176	25	C	West off Hwy 316 on Hattie Virginia Drive.
2	Coleman Street	0	0	0.00%	178	25	C	between Stovall St & Prince Collins
8	Haz-Del Lane	0	0	0.00%	179	18	C	east off Glynn Ave to dead end at 115 Glynn A
4	Yacht Club Drive	0	0	0.00%	179	27	C	Off Betty Ruby Drive
3	Deborah Street (part)	0	0	0.00%	179	20	C	south off Ann Carol St to dead end
3	Rue Stella (was Sidney Street)	0	0	0.00%	180	25	C	2nd cross street North off Bayou Gardens Blvd
3	Rue Colton John	0	0	0.00%	180	20	C	Off Hwy 660 at Hwy 24 North
6	Cheyenne Loop (circle part)	0	0	0.00%	180	36	C	circle south off Cheyenne Dr
5	Fay Drive	0	0	0.00%	180	25	C	between South & North French Quarter Dr
3	Tanya Street (part)	0	0	0.00%	195	18	C	between Jean St & Ann Carol St
1	Fig Street	0	0	0.00%	203	25	C	between Ashlawn St & Roselawn St
8	Bamboo Drive	0	0	0.00%	203	25	C	between Foster Dr & Wildwood Dr
6	Mill Quarters Drive	0	0	0.00%	204	25	C	on Polk Street at Valhi Blvd.
8	Janet Street	0	0	0.00%	204	18	C	east off Jane Ave to dead end
5	Georgia Connely Street (was Georgia	0	0	0.00%	205	25	C	between Palm St & Pecan St
1	Iris Street	0	0	0.00%	208	25	C	between Roselawn St & Ashlawn St
4	Verede Street	0	0	0.00%	210	40	C	west off of Casa Street
5	Verret Street (part)	0	0	0.00%	210	24	C	east off Dunn Street to Intracoastal Canal
5	Houma Street	0	0	0.00%	212	30	C	east off Liberty St to dead end
5	Fane Street (part)	0	0	0.00%	213	30	C	east off Suthon Ave to dead end
5	Tony Street (was Ann Street)	0	0	0.00%	214	25	C	between Judith St @ Jackson St
1	Effie Street	0	0	0.00%	221	25	c	Jackson St to Judith St
6	Karoline Elizabeth Street	0	0	0.00%	224	27	C	off Lancaster to dead end
6	Rue Christe	0	0	0.00%	230	25	C	north of Rue St. Cameron
1	Village East Lane (was Baker Lane)	0	0	0.00%	235	25	C	between Baker Dr & Thomas Dr
1	See Lane	0	0	0.00%	235	25	C	between Baker Dr & Thomas Dr
5	Dunlap Street	0	0	0.00%	235	30	C	between Cenac St & New Orleans Blvd
3	H Street	0	0	0.00%	237	25	C	between Prevost Dr & Gaynell
3	Marie Drive (part)	0	0	0.00%	238	25	C	between Prevost Dr & Gaynell Dr east of F St
5	Verna Street (part)	0	0	0.00%	240	18	C	between Holiday Dr & Cascade Dr
1	Jackie Lane	0	0	0.00%	252	25	C	between North Van Ave & Bobbie Lou Ave
3	Rue Conrad	0	0	0.00%	253	27	C	North off Bayou Gardens Blvd near Hwy 24
2	Belanger Street (part)	0	0	0.00%	253	24	C	between Church St & Grinage St
7	Waterproof Boulevard	0	0	0.00%	254	18	C	near Waterproof Bridge
5	Myrna Street	0	0	0.00%	259	22	C	west off of Howard Avenue
2	Camden Street	0	0	0.00%	259	25	C	from Butler St south to dead end
9	Earhart Drive (part)	0	0	0.00%	259	20	C	east off Prospect St under bridge
1	Zeringer Street	0	0	0.00%	259	22	C	off Gautreaux St by Houma Tool House

Terrebonne Parish Road Priority List w/ %

Compiled By : Road Division

AS OF 4/6/2017

2012 DIST	STREET / ROAD NAME	SURF. RATING	DAM. PANEL	% Dam-Suf	LENGTH	WIDTH	SURF	STREET LOCATION
5	Davidson Avenue (was Edith St)	0	0	0.00%	260	24	C	between Holiday Dr & Cascade Dr
4	Twelve Oaks Drive	0	0	0.00%	261	25	C	cross street off Marietta Place
8	Laban Circle	0	0	0.00%	261	25	C	north off East part of Laban Ave
6	Winona Drive	0	0	0.00%	262	25	C	between Hawthorne Dr And Aubrey Dr.
1	Jabez Street (was Voisin St)	0	0	0.00%	263	25	C	between Bobbie Lou Ave & Tunnel Blvd
9	South Roosevelt Drive (part) (was Roo	0	0	0.00%	263	20	C	between Cypress St & Kennedy Dr.
8	Belmont Street	0	0	0.00%	264	25	C	west off of Roberta Grove Blvd
8	Bosco Drive (was June Drive)	0	0	0.00%	266	20	C	at 300 South Central Blvd
5	Gwendolyn Drive	0	0	0.00%	266	25	C	cross street off of T. Leigh Dr
5	McKnight Street (part)	0	0	0.00%	267	25	C	north off East Park to Slatter St
8	Bancroft Avenue	0	0	0.00%	268	25	C	west off of Roberta Grove Blvd
8	Whitney Street	0	0	0.00%	268	22	C	between Hibernia Pl & Dauphine St
2	Eliza Street (part)	0	0	0.00%	271	25	C	east & west off Antoine St to both ends
6	Riverview Street	0	0	0.00%	274	25	C	between Lansdown Dr and Ravensaide Dr.
7	Sandy Beach Road (part)	0	0	0.00%	274	25	C	east off Cougar Drive to Dead-end
7	Braddock Drive	0	0	0.00%	274	25	C	between Brier Dr & Monitor Dr
3	Millburn Lane	0	0	0.00%	275	25	C	north off of Woodburn Drive
1	Beatrice Street (part)	0	0	0.00%	278	30	C	on North side of Tunnel Blvd to ditch
8	Gibb Street (part)	0	0	0.00%	278	25	C	between Allen St & Glenwood Dr
4	Brandon Reed Lane	0	0	0.00%	280	20	C	between Al Joseph Lane & John Edward Lane
3	Millwood Lane	0	0	0.00%	280	25	C	north off of Woodburn Drive
3	Charenton Lane	0	0	0.00%	280	25	C	north off of Woodburn Dr
3	Longwood Lane	0	0	0.00%	280	25	C	north off of Woodburn Drive
1	Gabasse Street (part)	0	0	0.00%	281	30	C	between High St & Point St
1	Lou Lane	0	0	0.00%	282	25	C	between Baker Dr & Thomas Dr
5	Tucker Street	0	0	0.00%	285	20	C	at 7057 Main Street to dead-end
4	Schoolhouse Drive	0	0	0.00%	292	27	C	West off Hwy 316 just North of US 90
4	Savannah Drive (part)	0	0	0.00%	293	20	C	between Rhett Pl & Marietta Pl Plus Dead-end
1	Odette Street (part)	0	0	0.00%	295	25	C	between Acadian Dr & Tunnel Blvd
7	July Drive	0	0	0.00%	296	25	C	west off June Dr to Dead End.
9	Nolan Street (part) (was Church St.	0	0	0.00%	298	25	C	at 4357 Hwy 24 in Bourg by church
6	Bay Tree Lane	0	0	0.00%	300	30	C	off Mill Creek St / Hwy 311
3	Marie Drive (part)	0	0	0.00%	300	20	C	south off Westside Blvd / next to Apts. to Dead
4	Larry Daigle Drive	0	0	0.00%	304	27	C	West off Hwy 316 to Lillian Marie Drive
1	Bernard Street	0	0	0.00%	310	20	C	southeast off Hwy 90 @ Country Club to Muns
6	Compton Place	0	0	0.00%	311	27	C	east off Savanne Rd off Godchaux Dr
5	Logan Drive	0	0	0.00%	313	40	C	2nd cross street on T. Leigh Drive
2	Andrew Street (part)	0	0	0.00%	319	25	C	east off Morgan St to dead end
8	Louisiana Avenue	0	0	0.00%	319	18	C	back cross street @ end of La Cache & St.Loui
6	Freeport Circle	0	0	0.00%	319	25	C	southeast off Carthage Dr around circle
6	Freedom Road (part)	0	0	0.00%	320	28	C	2nd & last cross street off Venture Blvd
2	A G Streams Ave (was Plantation Dr)	0			323	20	C	1st cross street off and at 199 Hedgeford Dr

Terrebonne Parish Road Priority List w/ %

Compiled By : Road Division

AS OF 4/6/2017

2012 DIST	STREET / ROAD NAME	SURF. RATING	DAM. PANEL	% Dam-Suf	LENGTH	WIDTH	SURF	STREET LOCATION
3	Elsie Street	0	0	0.00%	323	25	C	between Prevost Dr & Natalie Dr
3	Sugar Hill Street	0	0	0.00%	324	20	C	between Sugar Plum St & Sugar Land St
5	Rosanna Avenue	0	0	0.00%	325	20	C	first cross street off Estate Dr off W. Park Ave
6	Routhland Street	0	0	0.00%	330	20	C	Sugarwood Blvd.to Sugar Highland Blvd
5	Helen Street	0	0	0.00%	337	22	C	between Ruth St & Williams Ave
1	Furman Street (part)	0	0	0.00%	338	25	C	between Myrtle St & Grand Calliou Rd
5	Nick Street	0	0	0.00%	338	20/25	C	between Connley St & Cadiere St
4	Sea Blue Lane	0	0	0.00%	339	27	C	off Hwy 316 near Country Estates
1	Odette Street (part)	0	0	0.00%	339	25	C	north off East Tunnel Blvd to end @ Radiator S
6	Shelby Claire Drive	0	0	0.00%	340	25	C	1st cross street on Shoal Drive
3	Sugar Brook Street	0	0	0.00%	342	20	C	between Sugar Plum St & Sugar Land St
8	Pinewood Circle	0	0	0.00%	343	25	C	north off Firwood near Wdlwn Rnch Rd at 309
7	Rose Street	0	0	0.00%	344	20	C	2nd cross streer off Cypress Village to Hanson
2	Paddock Lane	0	0	0.00%	350	25	C	between War Horse Place & Finish Line Lane
8	Elmwood Circle	0	0	0.00%	350	25	C	north off Firwood near Woodlawn Ranch Rd
4	Payton Drive	0	0	0.00%	360	20	c	2nd Cross St off Blakefield Dr
8	Medward Street (was Marcel St)	0	0	0.00%	361	18	C	between Burnette St and Marya St
7	St Eloi Road	0	0	0.00%	366	27	C	Connects Dr Beatrous Rd to Hwy 315 @ Dular
5	John Street	0	0	0.00%	368	20	C	between Stadium Dr & Burkwall Dr
2	Ivy Street	0	0	0.00%	368	20	C	between Railroad Ave & Naquin St
5	Calvin Street	0	0	0.00%	375	25	C	east off Oak St to dead end
6	Lochwood Drive	0	0	0.00%	375	25	C	north of Valhi Blvd to Port Royal Way
6	Rue Saia	0	0	0.00%	376	27	C	off Rue St. Sydney
6	Pelto Drive	0	0	0.00%	377	25	C	east off Savanne Rd to Lake Crescent Cr
9	Desiles Drive	0	0	0.00%	378	25	C	north off Presque Isle Drive
6	Clairmont Lane	0	0	0.00%	380	25	C	between Amarillo Dr & Lancaster Dr
4	Sugar Street	0	0	0.00%	380	20	C	between Sugar Plum St & Sugar Land St
3	Bristol Blvd	0	0	0.00%	380	14	C	west off Alma Street to Coventry Circle
8	Stella Street	0	0	0.00%	380	18	C	north & south off Clinton St to dead ends
4	Marissa Beth Drive	0	0	0.00%	389	27	C	1st cross street off of Jolie Oaks Blvd
2	Gentle Oak Blvd.	0	0	0.00%	390	25	C	cross from Bull Run Road on Hwy 311.
8	Anthem Drive	0	0	0.00%	395	25	C	north off of L. Kirth Dr to dead end
2	Amelia Street (was Peter St)	0	0	0.00%	396	25	C	east & west off Boykin St to dead ends
7	Lotus Drive	0	0	0.00%	396	25	C	west off of Tulsa Avenue to Cul-de-sac
2	Billy Street	0	0	0.00%	399	25	C	between Brooklyn Ave & Stovall St
8	Sandcastle Drive	0	0	0.00%	400	25	C	north off of L. Kirth Dr to Deadend
9	Hallette Street	0	0	0.00%	400	20	C	south off East Park Ave to Sharon St
5	Pear Street (part)	0	0	0.00%	419	30	C	between Wright Ave & McKinley St
6	Bryce Lane	0	0	0.00%	420	25	C	north off of South Moss St
2	Sabrina Drive (was Matthew Drive)	0			424	20	C	from 1st blk north of Champion Dr
5	Mildred Street	0	0	0.00%	425	18	C	north off Helen to Dead End
3	Coventry Circle	0	0	0.00%	425	25	C	north off of Bristol Blvd

Terrebonne Parish Road Priority List w/ %

Compiled By : Road Division

AS OF 4/6/2017

2012 DIST	STREET / ROAD NAME	SURF. RATING	DAM. PANEL	% Dam-Suf	LENGTH	WIDTH	SURF	STREET LOCATION
1	Cottagemill Lane	0	0	0.00%	425	25	C	off of Quaternmill Lane east of Saadi Street
2	Katie Rose Drive	0	0	0.00%	426	25	C	last cross street on Jolie Oaks Boulevard.
4	Gros Street	0	0	0.00%	426	20	C	north off Isle of Cuba west of Back Project
1	Emma Street (part)	0	0	0.00%	431	25	C	between Grand Caillou Rd & Raymond St
1	Wiemann Road	0	0	0.00%	432	24	C	south off James Road to Circulation Tools at D
2	Finish Line Lane	0	0	0.00%	433	25	C	between Hollywood Rd & MLK. on Corporate D
4	Switch Street	0	0	0.00%	435	20	C	Off Gloria Street to Dead End past Gabreten L
2	Family Drive	0			438	20	C	from 1st block north of Champion Dr
5	Josephine Street (Part)	0	0	0.00%	438	21/30	C	between Williams Ave & Suthon Ave
6	Wynne Drive	0	0	0.00%	438	25	C	north off Angelle Dr pass Winrock Dr to dead-e
2	Lilac Drive	0			438	20	C	from 1st blk south of Mobile Estates
8	Percy Avenue (part)	0	0	0.00%	440	20	C	between Lyles & Jean Ellen / dead end
5	Vera Street (part)	0	0	0.00%	441	21/30	C	between Williams Ave & Suthon Ave
6	Regency Lane	0	0	0.00%	442	25	C	between Regal Row & Museum Dr
5	Thomas Burkwall Street (was Thomas	0	0	0.00%	442	20	C	between Stadium Dr & Burkwall Dr
1	Quartermill Lane	0	0	0.00%	445	27	C	off of Saadi Street south of Acadian Drive
3	Don Felipe Blvd.	0	0	0.00%	445	27	C	east off MLK Blvd just north of Westside Blvd.
8	Celeste Street	0	0	0.00%	447	20	C	between Antoine St & Pierre St
6	North Cane Circle	0	0	0.00%	453	25	C	north off of Southdown West Blvd.
2	Leroux Drive	0			454	20	C	from 1st blk south of Mobile Estates
5	Barre Street	0	0	0.00%	459	25	C	between Robert St & Connley St
1	Judith Street (Part)	0	0	0.00%	460	25	C	between Effie St & Morris St
1	Jackson Street (part)	0	0	0.00%	462	25	C	between Effie St & Morris St
1	Cyril Street	0	0	0.00%	463	25	C	between Effie St & Morris St
6	Westgate Boulevard	0	0	0.00%	464	25	C	off Hwy 311 near 3050 Address to Springfield
4	Fayann Drive	0	0	0.00%	467	20	C	north & south off of Blakefield Dr
8	Taylor Street	0	0	0.00%	474	18	C	between Lashbrook St & Layeyrouse St
8	Maverick Avenue (was Oleander Ave	0	0	0.00%	488	18	C	between Grande St & Melody Dr
2	Roanoke Street	0	0	0.00%	490	30	C	between Columbus St & Morgan St
2	Beaumont Street (part)	0	0	0.00%	490	30	C	between Morgan St & Columbus St
5	First Street (part)	0	0	0.00%	495	24	C	between Williams Ave & Suthon Ave
2	Rosemarie Lane	0			496	22	C	north off of Johnson Ridge
5	Autin Lane	0	0	0.00%	498	25	C	at 7114 Main St to dead end
4	Old Schriever Hwy (part)	0	0	0.00%	500	24	C	between Ducros Road & Broadway Avenue
8	Sherwood Park Boulevard	0	0	0.00%	504	19	C	north off Grand Caillou to Subdivision
5	Louvenia Street (part)	0	0	0.00%	504	25	C	between Oak St & Ash St
7	Brookwood Drive	0	0	0.00%	504	25	C	between Lakewood Drive & Brentwood Drive
1	Cemetery Street	0	0	0.00%	505	25	C	west off Grand Caillou Rd to Leona St
5	Georgia Street (part)	0	0	0.00%	506	25	C	between Oak St & Ash St
1	Morris Street (part)	0	0	0.00%	509	25	C	west off Grand Caillou Rd to Leona St
3	Monna Kay Lane	0	0	0.00%	511	25	C	north off Natalie Dr to Circle
4	Brunet Street (part)	0	0	0.00%	518	20	C	1st cross street off Deer Run Dr & Honey Suckl

Terrebonne Parish Road Priority List w/ %

Compiled By : Road Division

AS OF 4/6/2017

2012 DIST	STREET / ROAD NAME	SURF. RATING	DAM. PANEL	% Dam-Suf	LENGTH	WIDTH	SURF	STREET LOCATION
7	Jackson Road	0	0	0.00%	520	14	C	off Southdown Mandalay Rd
7	Bisland Street	0	0	0.00%	530	14	C	off Southdown Mandalay Rd to Court St
5	Cedar Street	0	0	0.00%	539	30	C	between Maple Ave & Wright Ave
7	Roland Road (part)	0	0	0.00%	542	28	C	one Blk North & South of Redmond Road
1	Brittany Street	0	0	0.00%	542	20	C	east side of Howard Ave
2	Deep Water Lane	0	0	0.00%	549	24	C	Trinity Lane to dead end
8	Hult Drive	0	0	0.00%	554	20	C	north of East Woodlawn Ranch Road on Hwy 5
3	Carrington Circle	0	0	0.00%	555	25	C	west off of Coventry Circle
9	Napoleon Drive	0	0	0.00%	556	24	C	west off of Bienville Blvd to Deadend Pass LaS
4	Delaune Avenue (was Plantation Ct)	0	0	0.00%	557	20	C	south off St. George Rd to dead end
6	Pinhook Place	0	0	0.00%	560	25	C	southeast off of Windsong Way to Inglewood
9	Claiborne Avenue	0	0	0.00%	560	24	C	west off of Bienville Blvd to dead end past LaS
8	Brooke Street	0	0	0.00%	560	24	C	between Joseph St & Troy St
6	Caley Drive	0	0	0.00%	560	25	C	north off Valhi & across Harvest Dr to dead en
8	Tara Street	0	0	0.00%	560	24	C	between Troy St & Joseph St
1	Municipal Drive	0	0	0.00%	565	25	C	between Magnolia St & Crescent Blvd
6	Winrock Drive	0	0	0.00%	566	25	C	between Woodwind Dr & Wynne Dr
4	Bunny Lane	0	0	0.00%	569	20	C	between Deer Run Dr & Honey Suckle Dr
2	Daspit Street (part)	0	0	0.00%	569	24	C	between Crescent Blvd & Magnolia St
2	War Horse Place	0	0	0.00%	570	25	C	between Hollywood Rd & MLK. On Corporate
4	Rue Harold John	0	0	0.00%	575	27/20	C	north off Waterplant Road
8	Lapeyrouse Lane	0	0	0.00%	576	18	C	west at 5496 Hwy 56 to Gresham Street
3	Rue Isabella (was Bois St)	0	0	0.00%	581	27	C	1st cross street North off Bayou Gardens Blvd
3	Jessica Lynn Drive	0	0	0.00%	583	25	C	first cross street off of Ciera Drive (Left & Right
5	Third Street (part)	0	0	0.00%	589	25	C	between Suthon Ave & Williams Ave
1	Sonny Street	0	0	0.00%	590	25	C	between Bobbie Lou Ave & Boudreaux St
5	Luke Street	0	0	0.00%	591	25	C	north off Ellender St to dead end
2	Corey Elizabeth Lane	0	0	0.00%	592	20	C	cross street off Nora T. Lane to Ducros Rd
8	St. Louis Street	0	0	0.00%	597	18	C	east off Bayouside to (Louisiana Ave X St)
2	Merlin Street (part)	0	0	0.00%	598	20	C	at 3810 West Main St (Hwy 24)
3	Dene' Drive	0	0	0.00%	600	25	C	west & north off of Vicari Street to Ciera Dr
2	Academy Street (part)	0	0	0.00%	600	29	C	Grinage St to Barataria Ave
6	Thacker Drive	0	0	0.00%	610	25	C	north off Southdown Mandalay Road
9	Telemac Street	0	0	0.00%	620	18	C	southwest off Hwy 316 to dead end
1	Daisy Street	0	0	0.00%	620	25	C	east off Saadi Ave to dead end
1	Community Street	0	0	0.00%	621	25	C	between Bobbie Lou Ave & Boudreaux St
1	Emma Street (part)	0	0	0.00%	624	25	C	between Bobbie Lou Ave & Boudreaux St
2	William Henry Lane	0	0	0.00%	630	20	C	between Al Joseph Lane & John Edward Lane
2	Moss Lane	0	0	0.00%	633	25	C	south off Tunnel to Off Track Betting Bldg
6	Rue St. Sydney	0	0	0.00%	640	25	C	off Rue St. Rachel
8	Dauphine Avenue	0	0	0.00%	650	22	C	between Eunice St & Whitney St
8	Lacache Street	0	0	0.00%	652	18	C	east off Bayouside to (Louisiana Ave X St)

Terrebonne Parish Road Priority List w/ %

Compiled By : Road Division

AS OF 4/6/2017

2012 DIST	STREET / ROAD NAME	SURF. RATING	DAM. PANEL	% Dam-Suf	LENGTH	WIDTH	SURF	STREET LOCATION
3	Jana Street (part)	0	0	0.00%	658	20/25	C	5th cross street off Louis Dr from West Park
6	Angelle Circle	0	0	0.00%	660	25	C	east off Cottage Dr to circle dead end
1	Louise Street (part)	0	0	0.00%	660	25	C	between Buron St & Morris St
8	Victory Street	0	0	0.00%	665	20	C	west off Hwy 56 @ 5858 Hwy 56
6	Albany Drive	0	0	0.00%	671	25	C	between Hawthorne Dr & Harvest Dr
5	Vieux Carre	0	0	0.00%	680	27	C	off of Alma Street at Cascade Drive
2	Quiet Oak Place	0	0	0.00%	688	25	C	south off of Gentle Oak Blvd
6	Westport Drive	0	0	0.00%	689	25	C	between Springfield Dr & Angelle Dr
1	May Street	0	0	0.00%	691	25	C	off Tunnel Blvd to dead end
6	Willsbrook Drive	0	0	0.00%	695	25	C	between Angelle Dr & Springfield Dr
6	South Hollywood Road (part 3)	0	0	0.00%	700	20/50	C	Hwy 311 north east for 700' to old R/R track
5	Seventh Street	0	0	0.00%	704	20	C	east off Suthon Ave to Sixth Street
1	Hacienda Drive (part)	0	0	0.00%	712	25	C	Anahiem Dr to Fallon Dr
7	Union Street	0	0	0.00%	721	14	C	between Jackson St and Broad St
1	Isaac Street	0	0	0.00%	721	25	C	between East St & West St
1	Madge Street	0	0	0.00%	725	25	C	between East St & West St
1	Truman Street	0	0	0.00%	730	25	C	between East St & West St
3	Ashley Drive	0	0	0.00%	735	25	C	south off of Southland Circle behind Southland
3	Brandon Drive	0	0	0.00%	735	25	C	north loop off Southland Circle behind Southlan
5	Louise Street (part)	0	0	0.00%	742	25	C	between Buron St & East Main St
7	Court Street (was Dewey St)	0	0	0.00%	743	14	C	between Jackson St & Broad St
1	Vivian Street	0	0	0.00%	748	25	C	east off Saadi Ave to dead end
1	Gibb Street (part)	0	0	0.00%	752	25	C	between Allen St & Bobbie Lou Ave
6	Goldsby Drive (part)	0	0	0.00%	756	20	C	north off Bull Run Rn to power line crossing , n
5	Acorn Street	0	0	0.00%	760	20	C	off Cecile St north to dead end
5	Linda Street (Part)	0	0	0.00%	767	24	C	between Richard Dr & Everette Street
3	D Street (part)	0	0	0.00%	771	25	C	from lot past Prevost to lot past Mall Ct Dr
8	Allen Theriot Avenue (part) (was Azal	0	0	0.00%	779	25	C	between Swan Ave & Melody St
6	Bayou Country Parkway	0	0	0.00%	783	27	C	Off Hwy 311 (Entrance into new Park)
6	Lindsey Drive	0	0	0.00%	790	25	C	north off Meandering Way and around to Mean
7	Old Bridge Road (part) (Old Hwy 57)	0			800	20	C	Old Hwy 57 to Bayou Dulac
4	Cypress Garden Drive	0	0	0.00%	801	20	C	east off Vicari Drive to dead end
3	Magnolia Courtyard	0	0	0.00%	815	25	C	east Loop off of Alma St. and back to Alma St.
5	Leona Street (part)	0	0	0.00%	816	25	C	north off Ellender St to dead end
4	Rue Wyatt Philip	0	0	0.00%	818	20	C	off Rue Harold John to both dead ends
6	Library Drive	0	0	0.00%	820	22	C	off of Civic Center Boulevard next to Hwy 311
4	Rue Stephen Michael	0	0	0.00%	822	20	C	off Rue Harold John
2	Redmond Street	0	0	0.00%	822	18	C	between Livas Lane & Johnson Ridge
5	Second Street	0	0	0.00%	822	24	C	between Williams Ave & Gouaux Ave
8	Northland Drive (was Highland Drive)	0	0	0.00%	823	19	C	between Gresham St & Smith St
7	Lewald Drive	0	0	0.00%	825	22	C	west off Tulsa Ave to Alamo Dr
6	South LaCarpe Circle	0	0	0.00%	830	28	C	east off Security Blvd. to turnaround

Terrebonne Parish Road Priority List w/ %

Compiled By : Road Division

AS OF 4/6/2017

2012 DIST	STREET / ROAD NAME	SURF. RATING	DAM. PANEL	% Dam- Suf	LENGTH	WIDTH	SURF	STREET LOCATION
2	Learning Lane	0	0	0.00%	840	35/24	C	East of Hwy 311 north of US 90
4	Mamie Drive	0	0	0.00%	840	20	C	south off of Water Plant Road.
4	St. George Circle	0	0	0.00%	841	20	C	south off of & at 113 St. George Rd to Dead-en
5	Garden View Drive	0	0	0.00%	845	25	C	loop off of Monarch Dr
5	Virginia Street	0	0	0.00%	856	25	C	between Leona St & Mahler St
7	Concord Road	0	0	0.00%	861	20	C	West off South end of Country Club Dr
2	Goldsby Drive (part)	0	0	0.00%	863	20	C	off Bull Run Rd from power line crossing to dea
5	Linda Street (Part)	0	0	0.00%	866	24	C	between Highland Dr & Cascade Dr
5	Furman Street (part)	0	0	0.00%	872	25	C	between Myrtle St & Rosary St
1	St. Joseph Street	0	0	0.00%	885	25	C	between East St & Roselawn St
4	Casa Drive	0	0	0.00%	900	40	C	west off of Charlotte Street
6	Mandalay West Drive	0	0	0.00%	900	25	C	west of Mandalay Woods Boulevard
6	Mandalay Woods Boulevard	0	0	0.00%	900	25	C	south of Valhi Blvd Extension
1	Dawes Street	0	0	0.00%	900	25	C	east side of Baptiste Circle to Galvez Lane
1	Norman Street	0	0	0.00%	904	25	C	west off East St to dead end
3	Tiger Den Drive (was Marion Drive)	0	0	0.00%	911	25	C	between Prevost Dr & Natalie Dr
8	Pine Street	0	0	0.00%	922	18	C	at 5544 Hwy 56 to deadend pass Gresham St
1	Peters Street	0	0	0.00%	929	25	C	north off Gibb St to dead end
4	Gainsville Drive	0	0	0.00%	929	27	C	West off Lillian Marie Dr
4	Hattie Virginia Drive	0	0	0.00%	930	25	C	West off Hwy 316 & Wallace Joseph Dr.
1	L. Kirth Drive (part)	0	0	0.00%	935	25	C	between Kynes Rd & Sandcastle Dr
1	Daralyn Drive (part)	0	0	0.00%	940	25	C	Between Kynes Rd & Sandcastle Dr
6	Shoal Drive	0	0	0.00%	943	25	C	east off of Windward Dr to North Moss Dr
8	Ray Drive	0	0	0.00%	972	25	C	between Acadian Dr & Mary Hughes Dr
4	Evergreen Drive	0	0	0.00%	973	25	C	at 4622 West Park Ave next to Fire Stations #2
2	Planter's Trail	0	0	0.00%	977	24	C	Rebecca Plantation Blvd to Cynthia Plantation
8	Blanche Street (was Carol St)	0	0	0.00%	1000	18	C	west at 5272 Hwy 56 to dead end
4	Pearl Margaret Drive	0	0	0.00%	1001	28	C	West off Hwy 316 on Mathilde Marie Drive.
3	Savage Drive	0	0	0.00%	1002	25	C	between Copasaw Dr & Broadmoor Ave
5	Saxony Drive	0	0	0.00%	1010	25	C	west off 9th St to End/S. of Hollywood Rd
3	Rue Reece	0	0	0.00%	1023	24	C	north off Bayou Gardens Blvd near Hwy 24
1	Industrial Park Drive	0	0	0.00%	1024	30	C	between Prospect Bridge & V. East Fire Statio
9	South Boudreaux Street (part) (was B	0	0	0.00%	1030	20	C	at 925 Hwy 55 to shell turnaround
4	Linest Drive	0	0	0.00%	1033	27	C	North off Coteau Road to Dead End
6	Valhi Lagoon Crossing	0	0	0.00%	1040	25	C	at 5154 Hwy 311 to Valhi Pump Sta
8	Hibernia Place	0	0	0.00%	1040	22	C	between Eunice St south to School property
3	Rue Max	0	0	0.00%	1042	27	C	North off Bayou Gardens near Hwy 24
8	Wildwood Drive	0	0	0.00%	1052	25	C	between Bamboo Dr & Rio Vista Ave
5	James Aitkens Street	0	0	0.00%	1060	25	C	southwest off of Main St near Autin Bridge
6	Mandalay East Drive	0	0	0.00%	1065	25	C	east of Mandalay Woods Boulevard
5	Marcel Lane	0	0	0.00%	1069	18	C	at 7086 Main Street to dead-end
8	Chauvin Street	0	0	0.00%	1072	18	C	west at 5526 Hwy 56 past Gresham to end

Terrebonne Parish Road Priority List w/ %

Compiled By : Road Division

AS OF 4/6/2017

2012 DIST	STREET / ROAD NAME	SURF. RATING	DAM. PANEL	% Dam- Suf	LENGTH	WIDTH	SURF	STREET LOCATION
6	East Ellendale Estates Drive	0	0	0.00%	1074	20	C	side street off South Ellendale Estates Blvd
6	Joshua Drive	0	0	0.00%	1076	25	C	between Polk St & Valhi Blvd.
3	Kenney Street (part)	0	0	0.00%	1093	18	C	at 6048 West Park Ave to B Street
6	Leighton Loop	0	0	0.00%	1097	25	C	east off of Sugarwood Blvd and around to Sug
7	VI Drive	0	0	0.00%	1098	25	C	east off Holly Grove Ave to Turnaround
5	Leboeuf Street	0	0	0.00%	1128	25	C	off East Park Ave to Barre St
5	Judith Street (Part)	0	0	0.00%	1140	25	C	East Main Street south to Effie St
9	Second Street	0			1144	20	C	between George St & Eldred St
5	Jackson Street (part)	0	0	0.00%	1146	25	C	East Main Street south to Effie St
5	Robert Street	0	0	0.00%	1147	25	C	off East Park Ave to dead end
8	Burnette Street (was Bourg St)	0	0	0.00%	1148	20	C	between Smith St & Medward St (at 5501 Smi
4	Beulah Louis Drive	0	0	0.00%	1150	28	C	West of Hwy 316 off of Lillian Marie Drive
6	Caleb Drive	0	0	0.00%	1161	25	C	between Jaden Lane and Viola Street
8	Marya Street	0	0	0.00%	1167	20	C	west off Smith St (End Asphalt Part to Dead-en
9	Sharon Street	0	0	0.00%	1189	20	C	between Grenes St & Debra St
1	Bordelon Drive	0	0	0.00%	1200	25	C	south off of Bushnell Road
9	Megan Drive	0	0	0.00%	1215	20	C	north off Coteau Road below Prospect at 1126
5	Ash Street	0	0	0.00%	1216	25	C	between East Park Ave & Katherine St
5	Slatter Street	0	0	0.00%	1219	25	C	east off Robert St to dead end
6	Inglewood Way	0	0	0.00%	1225	25	C	between Pinhook Place & Bridgeport Way, the
4	Broadway Avenue (part)	0	0	0.00%	1232	24	C	east off North Main Project to asphalt part
6	Rue St. Cameron	0	0	0.00%	1234	25	C	north of Valhi Boulevard to dead end
6	Hermitage Loop	0	0	0.00%	1240	30	C	off Sugar Highland Blvd
4	Old Mill Road	0	0	0.00%	1240	20	C	south off Coteau Rd to Trailer Pk Entrance
9	LaSalle Drive	0	0	0.00%	1241	24	C	between Claiborne Ave & Napoleon Drive
1	Carrie Anne Road	0	0	0.00%	1245	24	C	West off Hwy 57 to Denley Road
1	Industrial Avenue B	0	0	0.00%	1250	28	C	north off of Industrial Ave A
6	Jaden Lane	0	0	0.00%	1254	25	C	north & south off of Juliette Dr
4	Sugar Bend Street	0	0	0.00%	1259	20	C	between Sugar Land St & Sugar Trail St
1	Mulberry Road	0	0	0.00%	1260	20	C	west off South Van to Intracoastal Canal
4	Louis Emile Drive	0	0	0.00%	1272	27	C	West off Hwy 316 / North of US 90
1	Rosemary Avenue	0	0	0.00%	1278	25	C	between East Main & Senator St
7	Shaffer Road	0	0	0.00%	1292	28	C	west off Hwy 57 to Denley Rd
8	Lyles Street	0	0	0.00%	1305	20	C	between Frank St & Percy St
7	Tulsa Avenue	0	0	0.00%	1306	22 / 25	C	between Texas Ave and Tigerlily Drive
6	Laurel Drive	0	0	0.00%	1319	25	C	between Myrick Dr & 1 lot pass Katie Dr
5	Buron Street	0	0	0.00%	1320	30	C	between Grand Caillou Rd & Mahler St to dead
3	South Eagle Place	0	0	0.00%	1330	25	C	at Intersection of Eagle Drive & N, Eagle Dr to
4	James Edison Drive	0	0	0.00%	1347	27	C	West off Hwy 316 / North of US 90
8	L. Kirth Drive (part)	0	0	0.00%	1347	25	C	between Cordell Road & Sandcastle Dr
2	Longdale Drive (part)	0	0	0.00%	1356	20	C	Between Norwood Dr & Moss Point Dr.
8	Daralyn Drive (part)	0	0	0.00%	1360	25	C	between Cordell Rd & Sandcastle Dr

Terrebonne Parish Road Priority List w/ %

Compiled By : Road Division

AS OF 4/6/2017

2012 DIST	STREET / ROAD NAME	SURF. RATING	DAM. PANEL	% Dam-Suf	LENGTH	WIDTH	SURF	STREET LOCATION
6	Aubrey Drive	0	0	0.00%	1368	25	C	north off Harvest Dr & around back to Harvest
4	Sugar Cane Street	0	0	0.00%	1380	20	C	Sugar Bend St to Sugar Creek St
5	Hellier Street	0	0	0.00%	1388	25	C	between East Main & Morris St
1	Samuel Street	0	0	0.00%	1390	25	C	between East Main & Senator St
1	St. Peter Street	0	0	0.00%	1394	25	C	south off Acadian Dr to dead end
1	Myrtle Street	0	0	0.00%	1396	25	C	between Morris St & East Main
4	Aubrey Joseph Drive	0	0	0.00%	1398	27	C	Lillian Marie Dr to Mathilde Marie Dr
5	Effie Street	0	0	0.00%	1416	25	C	Judith St to Myrtle St
5	Plum Street	0	0	0.00%	1418	25	C	between Morris St & East Main
8	Gresham Street	0	0	0.00%	1424	17	C	between Pine St & Northland Dr
5	St. Michell Avenue	0	0	0.00%	1425	38	C	off East Park Ave to Cecile St
7	West Woodlawn Ranch Road (Part)	0	0	0.00%	1450	28	C	west off Hwy 57 to end of Concrete @ shell po
1	King Street	0	0	0.00%	1508	25	C	between East Main & Senator St
6	Shay Drive	0	0	0.00%	1512	25	C	north off Southdown Mandalay Road
4	Sugar Creek Street	0	0	0.00%	1513	20	C	between Sugar Land Street & Sugar Trail Stree
2	Cynthia Plantation Drive	0	0	0.00%	1537	24	C	Hwy 311 to Planter's Trail
4	Betty Ruby Drive	0	0	0.00%	1550	25	C	Between Lillian Marie Drive and Mathilde Marie
6	Mill Creek Street	0	0	0.00%	1560	30	C	off Sugar Highland Blvd. / Off of Hwy 311
1	Bridge Road (was Prospect St)	0	0	0.00%	1585	20	C	under the Prospect Bridge
1	Banks Avenue	0	0	0.00%	1588	25	C	between East Main & Senator St
2	Kingsbrook Drive	0	0	0.00%	1600	20	C	north off of Bull Run Road west Hwy 311
1	Galvez Lane	0	0	0.00%	1600	25	C	east off of Bordelon Drive south of Bushell Roa
3	Synergy Center Boulevard	0	0	0.00%	1600	27	C	between M. L. King Blvd. and W. Main
6	Autumn Drive	0	0	0.00%	1620	25	C	north off of Meandering Way to Museum Dr
2	Government Street	0	0	0.00%	1620	27	C	Off Hwy 24 North, north of Hwy 90
6	Longdale Drive (part)	0	0	0.00%	1630	20	C	Moss Point Dr to Goldsby Dr
7	Henry Clay Drive (part)	0	0	0.00%	1630	20	C	from Tina St to dead end
9	Force Drive	0	0	0.00%	1650	20	C	last cross street off Bienville Boulevard.
9	Rural Drive	0	0	0.00%	1677	20	C	between Country Dr & Billy St / Bourg
3	HMS Drive	0	0	0.00%	1685	24	C	south loop off Mire St & back around to Mire St
9	Retreat Drive	0	0	0.00%	1688	20	C	between Country Dr & Billy St
7	Sandy Beach Road (part)	0	0	0.00%	1800	25	C	west off end of Cougar Drive & Back to Cougar
2	Sunset Avenue (part)	0	0	0.00%	1828	30	C	between Lafayette St & Barrow St
4	Sagewood Drive	0	0	0.00%	1830	27	C	1st cross street on Jolie Oaks Boulevard.
9	Dolphin Street (Ward 6)	0	0	0.00%	1862	24	C	on South side of Price's Supermarket to Wildlif
9	Bayou Estates Drive	0	0	0.00%	1880	20	C	west off Bayouside Dr in curve South of Countr
3	Tudor Street	0	0	0.00%	1916	20	C	between Vicari Street and Euclid Street
1	Glynn Avenue (part)	0	0	0.00%	1943	24	C	between Woodlawn Bayou & Industrial Blvd
2	Rebecca Plantation Boulevard	0	0	0.00%	1952	24/58	C	Hwy 311 to Planter's Trail
5	North French Quarter Drive	0	0	0.00%	1956	25	C	east off French Quarter Blvd to Fay Drive
2	Weatherford Drive	0	0	0.00%	1982	24	C	East of Hwy 311 north of Hwy 90
8	Clinton Street	0	0	0.00%	2030	19	C	west from Gresham St to Medward St

Terrebonne Parish Road Priority List w/ %

Compiled By : Road Division

AS OF 4/6/2017

2012 DIST	STREET / ROAD NAME	SURF. RATING	DAM. PANEL	% Dam-Suf	LENGTH	WIDTH	SURF	STREET LOCATION
2	Olympian Offshore Lane	0	0	0.00%	2090	24/27	C	Hwy 24 West (to Thibodaux) just past US 90
9	Cross Street (part) (Ward 6)	0	0	0.00%	2113	24	C	south off Dolphin St to Montegut St
3	Emerson Drive	0	0	0.00%	2133	24	C	off Corporate Dr between MLK Blvd & Enterpri
5	Derusso Street	0	0	0.00%	2161	27	C	At 6695 West Park Ave to dead end past Alma
5	Dunn Street (part)	0	0	0.00%	2186	30	C	at 8234 Main St south to High St
6	Brianna Drive	0	0	0.00%	2269	27	C	off Julliette Drive
2	Moss Point Drive	0	0	0.00%	2275	20	C	north off of Bull Run Road west of Hwy 311 pa
4	Gabreten Lane	0	0	0.00%	2306	20	C	Off Acadian Villa Street to Switch Street
1	Williams Street (part)	0	0	0.00%	2318	18	C	east off Hwy 315
2	Bon Jovi Boulevard (was Natalie Dinee	0	0	0.00%	2325	25	C	west off of Bayou Blue By-Pass road.
6	Bridgeport Way	0	0	0.00%	2340	27	C	between Hollywood Road & Inglewood Drive
1	Gulf Island Road	0	0	0.00%	2404	28	C	Hwy 315 to deadend
3	Westside Boulevard (South Side) (Part)	0	0	0.00%	2495	24	C	Marie Drive to Saint Louis Canal Road
6	Tyler Christian Drive	0	0	0.00%	2520	20	C	off of Joshua Reed Drive off of Savanne Rd
8	Klondyke Road (part)	0	0	0.00%	2531	24	C	north off Bayouside Dr to Bayou LaCache
3	Westside Boulevard (North Side) (Part)	0	0	0.00%	2536	24	C	Marie Drive to Saint Louis Canal Road
7	Redmond Road	0	0	0.00%	2540	28	C	west off Hwy 57 to Roland Rd
7	Mission Boulevard	0	0	0.00%	2564	25	C	east off Hwy 57 to Express Blvd
5	Peach Street	0	0	0.00%	2627	30	C	between Park Ave & Crockett Street
6	Woodwind Drive	0	0	0.00%	2658	25	C	off Angelle Dr north to Valhi Lagoon Rd and s
4	Rue Richard	0	0	0.00%	2664	27	C	off West Park Ave near HLB High School
2	Nora T. Lane	0	0	0.00%	2740	20	C	east off North Main Project Rd near Julia Rd (H
1	Acadian Drive (part)	0	0	0.00%	2803	30	C	between South Van & Saadi St
2	Destrahan Drive	0	0	0.00%	2834	20	C	Between Norwood Dr & Goldsby Dr.
4	John Edward Lane	0	0	0.00%	2883	20	C	west off of North Main Project Road
3	Westside Boulevard (part)	0	0	0.00%	2891	54	C	Hwy 24 south to MLK Blvd
3	Ciera Drive	0	0	0.00%	3010	25	C	off Dene Dr past Jessica Lynn & back to Jessic
5	Mahler Street	0	0	0.00%	3037	25	C	south off East Main to dead end
2	Rebeccas Pond Road	0	0	0.00%	3068	24	C	East of Hwy 311 North of Hwy 90
2	Technology Lane	0	0	0.00%	3094	24	C	Hwy 24 West(to Thibodaux) just past US 90
7	Denley Road (part)	0	0	0.00%	3132	28	C	between Thompson Rd to Woodlawn Ranch R
2	Trinity Lane	0	0	0.00%	3299	24	C	Hwy 24 North just north of Hwy 90
4	Lillian Marie Drive	0	0	0.00%	3596	27	C	West off Hwy 316 & Wallace Joseph Dr.
4	Blakefield Drive	0	0	0.00%	3723	20	C	west off of Back Project Rd to dead end
7	Mozart Drive	0	0	0.00%	3826	25	C	between American Blvd & Deadend Pass Anah
2	South Hollywood Road (part #2)	0	0	0.00%	3898	20	C	between Tunnel Blvd and 700' from Hwy 311
4	Mathilde Marie Drive	0	0	0.00%	4194	27	C	West off Hwy 316 & Wallace Joseph Dr.
6	South Hollywood Road (part #3)	0	0	0.00%	4206	25	C	between Hwy 311 and Valhi Blvd.
8	Bayouside Drive (# 2 part)	0	0	0.00%	4467	24	C	between Unmanned drainage ditch & Asphalt
4	Bayou Gardens Blvd. (part)	0	0	0.00%	5695	26	C	between St. Louis Canal Rd & Coteau Rd (Hwy
1	East Street	0	0	0.00%	6174	30	C	between Grand Caillou Rd (Hwy 57) & Hwy 24
2	Westside Boulevard eastbound (part)	0	0	0.00%	6299	26	C	Hwy 311 to MLK Blvd

Terrebonne Parish Road Priority List w/ %

Compiled By : Road Division

AS OF 4/6/2017

2012 DIST	STREET / ROAD NAME	SURF. RATING	DAM. PANEL	% Dam- Suf	LENGTH	WIDTH	SURF	STREET LOCATION
2	Westside Boulevard Westbound (part)	0	0	0.00%	6299	26	C	Hwy 311 to MLK Blvd.
4	Bayou Gardens Blvd.	0	0	0.00%	8375	24	C	Connects Hwy 660 to Hwy 316 (Coteau to Bay
2	Savanne Road (North part 2)	0	0	0.00%	8975	26	C	between Ouiski Bayou & Drainage Canal (Sup
1	Merrill Drive (part)		1	0.96%	1037	25	C	between Grand Caillou Rd & Acadian Dr
1	Grinage Street (part)		4	3.51%	1140	30	C	at 7824 Main St to High St
2	St. Bridget Drive		5	4.14%	1208	20	C	south off Isle of Cuba Road

Page 30 LEGEND: Rate No. = Priority Rating A=Asphalt, C=Concrete, G=Grass, X=Private, XX=State Maint. Part = Same Street in 2 Districts or 2 Surface Types

Total in Miles: 344.752



Monday, April 24, 2017

Item Title:

Change Order No. 4 (Balancing) to Parish Project #10-SEW-96; Ashland Wetland Assimilation Discharge System Project

Item Summary:

RESOLUTION: Authorizing the execution of Change Order No. 4 (Balancing) to Parish Project No. 10-SEW-96; Ashland Wetland Assimilation Discharge System Project, for a decrease in contract price of \$26,688.12, contingent upon the approval of the Louisiana Department of Environmental Quality.

ATTACHMENTS:

Description	Upload Date	Type
Resolution	4/18/2017	Resolution
Backup	4/18/2017	Backup Material
Executive Summary	4/18/2017	Executive Summary

OFFERED BY:
SECONDED BY:

RESOLUTION NO. _____

A Resolution authorizing the execution of Change Order No. 4 (Balancing) to the Construction Agreement for Parish Project No. 10-SEW-96, Ashland Wetland Assimilation Discharge System Project, CWSRF Contract No. 221492-01, contingent upon the approval of the Louisiana Department of Environmental Quality (LA DEQ).

WHEREAS, the Terrebonne Parish Consolidated Government did enter into a Construction Agreement with Cycle Construction Company, LLC, dated August 18, 2015, Recordation Number 1487686, for Parish Project No. 10-SEW-96, Ashland Wetland Assimilation Discharge System Project, CWSRF Contract No. 221492-01, Terrebonne Parish, Louisiana, and

WHEREAS, Providence Engineering and Design, LLC, the Project Engineer has recommended this Change Order No. 4 (Balancing), for the repair of underground electrical lines, leak investigation and to adjust estimated contract item quantities, and

WHEREAS, this Change Order will decrease the contract price, in the amount of \$26,688.12.

NOW THEREFORE BE IT RESOLVED, by the Terrebonne Parish Council (Public Services Committee), on behalf of the Terrebonne Parish Consolidated Government, does hereby approve this Change Order No. 4 (Balancing) to the Construction Agreement for a decrease of \$26,688.12 and authorizes Parish President Gordon E. Dove to execute this Change Order No. 4 (Balancing) to the Construction Agreement for the Ashland Wetland Assimilation Discharge System Project, Parish Project No. 10-SEW-96, CWSRF Contract No. 221492-01, and

BE IT FURTHER RESOLVED that a certified copy of the resolution be forwarded to the Engineer, Providence Engineering and Design, LLC.

THERE WAS RECORDED:
YEAS:
NAYS:
NOT VOTING:
ABSENT:

The Chairman declared this resolution adopted this _____ day of _____, 2017.

* * * * *

I, VENITA H. CHAUVIN, Council Clerk of Terrebonne Parish Council, do hereby certify that the foregoing is a true and correct copy of a resolution adopted by the Public Services Committee on _____, 2017 and subsequently ratified by the Assembled Council in Regular Session on _____, 2017, at which meeting a quorum was present.

GIVEN UNDER MY OFFICIAL SIGNATURE AND SEAL OF OFFICE THIS _____ DAY OF _____, 2017.

VENITA H. CHAUVIN
COUNCIL CLERK
TERREBONNE PARISH COUNCIL



PROVIDENCE

Project No. 441-044-PED

April 3, 2017

Mr. Greg Bush
Terrebonne Parish Consolidated Government
P. O. Box 2768
Houma, Louisiana 70361

Re: Parish Project No. 10-SEW-96
Ashland Wetland Assimilation
CWSRF Control No. 221492-01
Terrebonne Parish, Louisiana

Dear Mr. Bush:

Transmitted herewith are four (4) copies of Change Order No. 4 (Balancing) executed by the Contractor and the Engineer for your review and approval. Upon approval, please have all copies of the change order signed in the space provided and then recorded. Once the change order has been recorded, return two (2) copies to me.

Should you have any questions or need further assistance, please do not hesitate to contact me at the office listed below.

Sincerely,

Providence Engineering and Design, LLC

Richard L. Lottinger

RLL/dbp
Attachment

cc: Cycle Construction Co., LLC

TERREBONNE PARISH
CONSOLIDATED GOVERNMENT

APR 06 2017

POLLUTION CONTROL

CHANGE ORDER

Dated March 10, 2017OWNER's Project No. 10-SEW-96 ENGINEER's Project No. 441-044-GSE

Ashland Wetland Assimilation
CWSRF Contract No. 221492-01
Project: Terrebonne Parish, Louisiana

CONTRACTOR Cycle Construction Company, LLCContract For Wetland Assimilation Contract Date August 18, 2015To: Cycle Construction Company, LLC
CONTRACTOR

You are directed to make the changes noted below in the subject Contract:

Terrebonne Parish Consolidated Government
OWNERBy Gordon E. Dove, Parish PresidentDated , 2017Nature of the Changes:

- 1) Add Item X-6: Repair underground electrical line.
- 2) Add Item X-7: Leak Investigation.
- 3) Adjust estimated contract item quantities.

Lump Sum	\$ 1,025.34
Lump Sum	\$ 7,045.30
Deduct	<u>(\$34,758.76)</u>
Net Deduction	(\$26,688.12)

Enclosures:

- 1) Balance Sheet.
- 2) Cycle Construction letter dated March 8, 2017.

These changes result in the following adjustment of Contract Price and Contract Time:

Contract Price Prior to This Change Order	\$ <u>1,777,253.05</u>
Net (Increase) (Decrease) Resulting from this Change Order	\$ <u>-26,688.12</u>
Current Contract Price Including This Change Order	\$ <u>1,750,564.93</u>

Contract Time Prior to This Change Order 564 Calendar Days – March 24, 2017
(Days or Date)

Net (Increase) (Decrease) Resulting from This Change Order 0 Calendar Days
(Days)

Current Contract Time Including This Change Order 564 Calendar Days – March 24, 2017
(Days or Date)

The Above Changes Are Approved:

Providence Engineering and Design, LLC
ENGINEER

By *Melanie B. Callahan*

Dated *March 10*, 2017

Contractor acknowledges that the values set forth in this change order include any and all claims for additional compensation due to equitable adjustment resulting from any change in contract time as a result of this change order.

The Above Changes Are Accepted:

Cycle Construction Company, LLC
CONTRACTOR

By *[Signature]*

Dated *March 31*, 2017



P: 504.467.1444
F: 504.467.1222

6 East Third Street
Kenner, LA 70062

March 8, 2017

Providence/GSE Engineers
991 Grand Caillou Rd.
Houma, LA 70363

Attn: Melanie Caillouet

**RE: Ashland Wetland Assimilation
Electrical Repairs at Pump Station**

Dear Ms. Caillouet:

Cycle Construction Co., LLC (Cycle) hereby submits a price for the work associated with repairing electrical lines that were damaged on the Ashland Wetland Assimilation Project. Please see the attached breakdown and relevant backup documents.

As discussed at the meeting at your office, this change is for half of our electrical subcontractor's cost for the lighting circuit repairs. Attached is their change order request for both the lighting repair and SCADA repair and also a separate estimate showing just the SCADA repair. I have the calculation hand written on the bottom of the page showing how we came up with the final amount. Please review and let me know if you have any questions.

We are available to meet at your earliest convenience to discuss this matter. Should you need any further information on this matter, please don't hesitate to call.

Sincerely,
Cycle Construction Co., LLC


Mitchell Roth
Project Manager



WORK ORDER NO:
HTE001

DATE: 11/7/16

LOCATION: Ashland Wetlands

MATERIAL		UNIT PRICE		TOTAL	LABOR				TOTAL
QTY	MATERIAL				DATE	NAME	HRS	RATE	
80'	1/2" schedule 80 PVC	\$0.44	\$	35.20	10/6/16	Doug Hillman - ST	4	\$70.33	291.34
5'	1/2" PVC female adapter	\$0.35	\$	0.35	10/25/16	Doug Hillman - ST	2	\$70.33	140.67
5'	1/2" PVC couplings	\$0.22	\$	1.10	10/25/16	Doug Hillman - ST	9	\$70.33	633.01
30'	1" Schedule 40 PVC	\$0.42	\$	12.60	10/27/16	Doug Hillman - ST	6	\$70.33	422.00
8'	1" PVC couplings	\$0.62	\$	4.92					
2 1/2"	PVC 90's	\$1.12	\$	2.24					
1"	PVC 90's	\$2.88	\$	2.88					
1 quart	wire case	\$8.08	\$	8.08					
500'	#10 THHN Black	\$0.19	\$	95.00					
500'	#10 THHN Blue	\$0.19	\$	95.00					
500'	#10 THHN White	\$0.19	\$	95.00					
500'	#10 THHN Green	\$0.19	\$	95.00					
500'	#14 THHN Red	\$0.12	\$	60.00					
500'	#14 THHN White	\$0.12	\$	60.00					
	SUBTOTAL			682.37					
	MISC MTL	0%							
	TAX	9.00%		62.37					
	FEE	15%		72.18					
	MATERIAL TOTAL			108.30					
				830.28			21		1,477.01

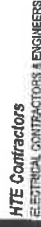
EQUIPMENT				
QTY	DESCRIPTION	PHASE (1756 or 2009)	RATE / Hr.	TOTAL
21	Pilgrum Truck	2009	\$ 9.64	\$ 200.34
	Snake Body Truck	2009	\$ 13.25	\$ -
	40' Bucket Truck	2009	\$ 29.18	\$ -
	70' Bucket Truck	2009	\$ 58.36	\$ -
	Digger Truck	2009	\$ 55.17	\$ -
	Small Cais Excavator	2009	\$ 48.98	\$ -
			\$ -	\$ -
			\$ -	\$ -
			\$ -	\$ -
			TOTAL	\$ 200.34

TOTALS	EQUIPMENT	\$	200.34
	FREIGHT	\$	
	MATERIAL	\$	830.28
	LABOR	\$	1,477.01
	TOTAL WORK ORDER	\$	2,507.63

The above signature is for verification of actual work performed and number of manhours. It does not authorize payment.

$$\begin{array}{r} 668.28 \\ \hline 1839.35 \\ \hline 2 \\ \hline 1011 \\ \$919.68 \end{array}$$

WD # 0037



WORK ORDER NO. HTE001R

DATE: 2/27/2017

Scada

[illegible]

TOTALS		
EQUIPMENT	\$	200.34
FREIGHT	\$	-
MATERIAL	\$	45.94
LABOR	\$	422.00
TOTAL WORK ORDER	\$	668.28

The above signature is for verification of actual work performed and number of manhours. It does not authorize payment.

Ashland RFC-016 Electrical Line Repairs

Price Breakdown
- Repair Electrical Lines
Bid Qty: 1.00 LS

Subcontractor Description	Qty	Units	Rate	%	Total
Electrician - HTE	1.00	LS	\$ 919.68	100.00	\$ 919.68
Total Subcontractor Cost					\$ 919.68

Total Item Cost \$ 919.68
Item Overhead, Bond, & Markup \$ 105.66
Item Price \$ 1,025.34
Item Unit Price \$1,025.34/LS

MARKUP BREAKDOWN

10% MARKUP \$ 91.97
0.92% BOND PREMIUM \$ 8.45
0.57% SUBCONTRACTOR INSURANCE PREMIUM \$ 5.24

\$ 105.66



cycleconstruction
COMPANY, LLC

P: 504.467.1444
F: 504.467.1222

6 East Third Street
Kenner, LA 70062

March 8, 2017

Providence/GSE Engineers
991 Grand Caillou Rd.
Houma, LA 70363

Attn: Melanie Caillouet

**RE: Ashland Wetland Assimilation
Leak at Weir Box & Wetwell**

Dear Ms. Caillouet:

Cycle Construction Co., LLC (Cycle) hereby submits a price for the work associated with investigating the leak near the weir box on the Ashland Wetland Assimilation Project. Please see the attached breakdown and relevant backup documents.

The attached information reflects actual hours spent investigating leaks at both the new weir box and existing wetwell. The activities performed are separated by date and contain a brief description of what was done. Please review and let us know if you have any questions.

Additionally, we are requesting 5 calendar days be added to the contract for approval and to perform the work.

We are available to meet at your earliest convenience to discuss this matter. Should you need any further information on this matter, please don't hesitate to call.

Sincerely,
Cycle Construction Co., LLC

Mitchell Roth
Project Manager

www.cycleconstruction.com

Project Name - Ashland Wetland Assimilation
Project Number - Cycle Job# 270
RECAP - Price Breakdown
RFC-018 Investigate Leak at Weir Box & Wetwell

Labor \$4,315.48

Equipment \$1,102.20

Materials \$376.00

Haul \$216.00

Total Subcontractor \$0.00

Extended Field Overhead \$0.00

Subtotal \$6,009.68

Bond (1.5%) \$90.15

G&A (10%) \$609.98

Profit (5%) \$335.49

Total \$7,045.30

Qty 1 lump sum

Unit Price \$7,046.00 lump sum

Calendar Days Requested -

Project Name - Ashland Wetland Assimilation
Project Number - Cycle Job# 270

Price Breakdown

RFC-018 Investigate Leak at Weir Box & Wetwell

Description: Labor, Equipment and Materials

Labor

<i>Description</i>	<i>Qty</i>	<i>Units</i>	<i>Hours</i>	<i>Rate</i>	<i>Total</i>
Johany Schmidt	1		37.5	\$ 36.87	\$ 1,382.63
Reginald Brown	1		38.5	\$ 15.04	\$ 579.04
Blaine Vegas	1		10	\$ 22.10	\$ 221.00
Elvin Brown	1		13	\$ 19.63	\$ 255.19
				Labor Subtotal	\$ 2,437.86
				36% Labor Burden	\$ 877.63
				Per Diem	\$ 1,000.00
				Total Labor Cost	\$ 4,315.48

Equipment

<i>Description</i>	<i>Qty</i>	<i>Units</i>	<i>Hours</i>	<i>Rate</i>	<i>Total</i>
145 Excavator	1	ea	24	\$ 39.91	\$ 957.84
Skid Steer	1		6	\$ 24.06	\$ 144.36
				Total Equipment Cost	\$ 1,102.20

Haul

<i>Description</i>	<i>Qty</i>	<i>Units</i>	<i>Rate</i>	<i>Total</i>
Haul Sand - Three C's Properties	18	cy	12.00	\$ 216.00
		LS	\$ -	\$ -
			Total Haul Cost	\$ 216.00

Material

<i>Description</i>	<i>Qty</i>	<i>Units</i>	<i>Rate</i>	<i>Total</i>
Concrete - Lafarge	1	ls	\$ 322.00	\$ 322.00
Sand - Woods Materials	1	load	\$ 54.00	\$ 54.00
			Total Material Cost	\$ 376.00

Subcontractor

<i>Description</i>	<i>Qty</i>	<i>Units</i>	<i>Rate</i>	<i>Total</i>
	1	LS	\$ -	\$ -
			Total Subcontractor Cost	\$ -

Extended Field Overhead

<i>Description</i>	<i>Qty</i>	<i>Units</i>	<i>Rate</i>	<i>Total</i>
Cycle FOH (See attached sheet)	0	day	\$ -	\$ -
			Total Field Overhead Cost	\$ -
			Total Cost	\$ 6,009.68

Recap of Leak Investigation

	Hours	Hours	Hours	Hours	Hours	Hours	Total
	11/16/2016	11/17/2016	11/18/2016	2/15/2017	2/20/2017		
Employee							
Johnny Schmidt	8.5	10	8	3	8		37.5
Reginald Brown	8.5	10	7	5	8		38.5
Blaine Vegas	0	0	0	2	8		10
Express-Elvin Brown	0	0	0	5	8		13
145 Excavator	8	5	3	0	8		24
Skid Steer	0	0	4	2	0		6

Leak Investigation

11/16/2016
Description Demo valve pad, remove limestone, excavate to expose pipe & valves at weir box

Personnel	Hours
Reginald Brown	8.5
Johnny Schmidt	8.5
Equipment	
145 Excavator	8

11/17/2016
Description Backfilled around pipe with sand, backfilled hole with excavated material at weir box

Personnel	Hours
Reginald Brown	10
Johnny Schmidt	10
Equipment	
145 Excavator	5

11/18/2016
Description Finished backfilling, received and spread 2 loads of limestone, dressed up area at weir box

Personnel	Hours
Reginald Brown	10
Johnny Schmidt	10
Equipment	
145 Excavator	3
Skid Steer	4

2/15/2017
Description Re-poured concrete valve pad

Personnel	Hours
Elvin Brown	5
Reginald Brown	5
Blaine Vegas	2
Johnny Schmidt	3

Equipment	
Skid Steer	2

2/20/2017
Description Excavating by wetwell, backfilled hole, wrecked valve pad

Personnel	Hours
Elvin Brown	8
Reginald Brown	8
Blaine Vegas	8
Johnny Schmidt	8

Equipment	
145 Excavator	8

Invoice

SHIP TO

CYCLE CONSTRUCTION CO LLC
ASHLAND LANDFILL ROAD JOB #270
ASHLAND LANDFILL ROAD
HOUMA LA 70363-8057

1370038

CYCLE CONSTRUCTION CO LLC
6 E 3RD ST
KENNER LA 70062

*

Page 1 of 4

Direct inquiries to:
LAFARGE NORTH AMERICA
Dept 2424
Dallas TX 75312-2424
Phone: 1-855-339-4900

60849	02/20/2017	706823026
CUSTOMER NO.	INVOICE DATE	INVOICE NUMBER

Command Order Code: 1064

Sales District: 3576 Tommy Dazal

Ship Date	Plant	FOB FP	Bill of Lading#	Material Description	Quantity	U/M	Unit Price	Gross Amount
02/15	HORX	FP	75232368	ASHLAND LANDFILL ROAD-HOUMA 70363 PO#: 643 RMS3-4000 PSI PERFORMANCE MINIMUM LOAD CHARGE ENVIRONMENTAL FEE Total Units Total Invoice Amount Before Tax Tax Total Amount Due	2.000 YD3 1.000 EA 2.000 YD3 2.000 YD3		110.00 100.00 1.00	220.00 100.00 2.00 322.00 0.00 322.00
Payment Terms: Net 30 days from invoice list date Finance charges will be applied on overdue accounts at the rate of 1.5% per month / 18% per annum								
PO 643 50500 270.RFC.018								

FP= Freight Prepaid, ZFC= FOB Carrier Location, TON= US Tons, TO= Metric Tons, M3= Cubic Meters, EA= Each, YD3= Cubic Yards

Caution: Freshly mixed cement, concrete or grout may cause skin injury. Avoid prolonged contact with skin where possible and wash exposed areas promptly with water. If any cement mixture gets into eyes, rinse immediately and repeatedly with water and get prompt medical attention. KEEP OUT OF REACH OF CHILDREN

IMPORTANT: DETACH AND ENCLOSE THIS COUPON WITH YOUR PAYMENT

CYCLE CONSTRUCTION CO LLC
6 E 3RD ST
KENNER LA 70062

DEDUCTION REASONS

1. Price	\$	
2. Freight	\$	
3. Tax	\$	
4. Other	\$	

706823026
INVOICE NUMBER

REMIT LAFARGE NORTH AMERICA
Dept 2424
TO: Dallas TX 75312-2424

AMOUNT REMITTED \$

60849	02/20/2017	322.00
CUSTOMER NO.	INVOICE DATE	INVOICE AMOUNT

The Three C's Properties Inc.
141 I-310 Service Roads
St Rose, LA 70087

Invoice

Date	Invoice #
11/22/2016	34083

P:(504)712-7922 F: (504)712-1831

Bill To
Cycle Construction 6 East Third Street Kenner, LA 70062

P.O. No.		Terms			
896		Due on receipt			
Item	Qty	Description	Rate	Truck #	Amount
Haul Rate	18	11/17/16 1 (18yd) 1d sand from Woods Hahnville to Ashland Landfill	12.00	3C225	216.00
Total					\$216.00



Wood Materials L.L.C.

5821 River Road
Avondale, LA 70094
504-436-1234

INVOICE 980597

PAGE 1

DATE 11/20/2016

TERMS Net 30 Days

ACCOUNT NO. 365

SOLD TO Cycle Construction Co. LLC
6 E 3rd Street
Kenner, LA 70062-7025

No PO under \$100.
50500
270

Ticket	Date	P.O.	Order	Location	Product	Qty	Rate	Amount	Fee Amount	Tax Amount	Total
1112285	11/17/2016	270		3	Hahnville Sand Triaxle	1.00	54.00	54.00	0.00	5.40	59.40
Subtotal						1.00	Load	\$54.00	\$0.00	\$5.40	\$59.40
Invoice Total						1.00		\$54.00	\$0.00	\$5.40	\$59.40

Total Invoice ----- > \$59.40

A Monthly Interest Charge of 1.5% will be applied to all account balances over 60 days.

Emailed on 11/20/2016

to email address ap@cycleconstruction.com

Project:

Parish Project No. 10-SEW-96

Ashland Wetland Assimilation

CWSRF 221492-01

Terrebonne Parish, Louisiana

Project No. 441-044-PED

Balancing Sheet

Item No.	Description	Contract Quantity		Final Quantity		Difference		Unit Price	Underrun	Overrun	TOTAL
BASE BID											
1	24" Dia. P.E. or FPVC Distribution Pipe (Open Cut)	3,470	Lft.	3,508.8	Lft.	38.8	Lft.	98.50		3,821.80	345,616.80
2A	30" Dia. P.E. or 24" Dia. FPVC Discharge Pipe (Horizontal Directional Drill)	1,620	Lft.	1,633.2	Lft.	13.2	Lft.	320.00		4,224.00	522,624.00
2B	24" Dia. D.I. Flange Pipe (Open Cut)	75	Lft.	63.92	Lft.	11.08	Lft.	730.00	8,088.40		46,661.60
2C	18" Dia. C-905 PVC or FPVC By-Pass Pipe (Open Cut)	345	Lft.	323	Lft.	22	Lft.	110.00	2,420.00		35,530.00
3AX	Modified Tie-Into Existing 24" D.I. Sewer Force Main Pipe	1	Ea.	1	Ea.	0	Ea.	19,308.60		0.00	19,308.60
3B	Tie-Into Existing Concrete Wetwell with 30" RCP	1	Ea.	1	Ea.	0	Ea.	11,000.00		0.00	11,000.00
5A	18" Flange x M.J. Gate Valve with Box	1	Ea.	1	Ea.	0	Ea.	14,500.00		0.00	14,500.00
5B	24" Flange Butterfly Valve w/Box	3	Ea.	2	Ea.	1	Ea.	13,500.00	13,500.00		27,000.00
5C	24" Line Gate with Enclosure	5	Ea.	5	Ea.	0	Ea.	12,200.00		0.00	61,000.00

Project:

Parish Project No. 10-SEW-96

Ashland Wetland Assimilation

CWSRF 221492-01

Terrebonne Parish, Louisiana

Project No. 441-044-PED

Balancing Sheet

Item No.	Description	Contract Quantity		Final Quantity		Difference		Unit Price	Underrun	Overrun	TOTAL
BASE BID											
9A	Ductile Iron Fittings	9,975	Lbs.	10,295	Lbs.	320	Lbs.	8.00		2,560.00	82,360.00
9B	24" Harvey Adapter	7	Ea.	8	Ea.	1	Ea.	1,100.00		1,100.00	8,800.00
10A	48" x 48" Stainless Steel Slide Gate	1	Ea.	1	Ea.	0	Ea.	22,500.00			22,500.00
10B	48" x 36" Stainless Steel Slide Gate (Complete)	1	Ea.	1	Ea.	0	Ea.	22,500.00			22,500.00
12	Pre-cast Concrete Weir Box with Foundation and Slab (Complete)	1	L.S.	1	L.S.	0	L.S.	45,000.00			45,000.00
16	Flow Meter and Electrical Service (Complete)	1	L.S.	1	L.S.	0	L.S.	27,000.00			27,000.00
17	Timber Bridge (Complete)	1	L.S.	1	L.S.	0	L.S.	87,000.00			87,000.00
18	14' Wide Steel Gate with Fence (Complete)	1	L.S.	1	L.S.	0	L.S.	4,500.00			4,500.00
19	Clear, Grub and Level Ground for 8' Wide Access Pathway	2,200	Lft.	1,182	Lft.	1,018	Lft.	13.00	13,234.00		15,366.00
20	Exploratory Field Verification of Tie-Ins	1	L.S.	1	L.S.	0	L.S.	3,800.00			3,800.00

Project:

Parish Project No. 10-SEW-96

Ashland Wetland Assimilation

CWSRF 221492-01

Terrebonne Parish, Louisiana

Project No. 441-044-PED

Balancing Sheet

Item No.	Description	Contract Quantity		Final Quantity		Difference		Unit Price	Underrun	Overrun	TOTAL
BASE BID											
21	Stainless Steel Removal Pipe Screen (Complete)	5	Ea.	5	Ea.	0	Ea.	1,100.00			5,500.00
22	Crossing Warning Sign	2	Ea.	2	Ea.	0	Ea.	1,400.00			2,800.00
23	4" Dia. Aluminum Post Marker	10	Ea.	10	Ea.	0	Ea.	400.00			4,000.00
24	Final Site Grading	1	L.S.	1	L.S.	0	L.S.	10,000.00			10,000.00
201-01	Clearing and Grubbing	1	L.S.	1	L.S.	0	L.S.	10,000.00			10,000.00
401-02	Limestone Aggregate Surface (8" Thick) (AVM)	200	C.Y.	121.8	C.Y.	78.2	Lft.	97.00	7,585.40		11,814.60
713-01	Temporary Signs and Barricades	1	L.S.	1	L.S.	0	L.S.	2,500.00			2,500.00
717-01	Seeding	60	Lbs.	0	Lbs.	60	Lbs.	11.00	660.00		-
718-01	Fertilizer	1,000	Lbs.	0	Lbs.	1,000	Lbs.	0.80	800.00		-
727-01	Mobilization / Demobilization	1	L.S.	1	L.S.	0	L.S.	223,000.00			223,000.00

Project:
 Parish Project No. 10-SEW-96
 Ashland Wetland Assimilation
 CWSRF 221492-01
 Terrebonne Parish, Louisiana
 Project No. 441-044-PED

Balancing Sheet

Item No.	Description	Contract Quantity		Final Quantity		Difference		Unit Price	Underrun	Overrun	TOTAL
BASE BID											
740-01	Construction Layout	1	L.S.	1	L.S.	0	L.S.	12,000.00			12,000.00
3BX	Realignment of Tie-In to weir box (including all additional labor, equipment and material)	1	L.S.	1	L.S.	0	L.S.	42,441.30			42,441.30
X-1	Credit for Contractor Reimbursement of Permit Modifications	1	L.S.	1	L.S.	0	Ea.	-3,914.00			(3,914.00)
X-2	6' Chain Link Fence w/9' Double Gate with Barbed Wire	1	L.S.	1	L.S.	0	L.S.	3,345.00			3,345.00
X-3	Fill Material	150	C.Y.	144	C.Y.	6	C.Y.	29.46	176.76		4,242.24
X-4	Discharge Header No. 4 Support Structure	1	L.S.	1	L.S.	0	L.S.	8,173.52			8,173.52
X-5	Remove Concrete Footing on Existing Wetwell	1	L.S.	1	L.S.	0	L.S.	4,524.63			4,524.63
X-6	Repair Underground Electrical Line	0	L.S.	1	Lft.	1	Lft.	1,025.34		1,025.34	1,025.34
X-7	Leak Investigation	0	L.S.	1	Lft.	1	Lft.	7,045.30		7,045.30	7,045.30
TOTAL									46,464.56	19,776.44	1,750,564.93
NET UNDERRUN									26,688.12		

EXECUTIVE SUMMARY

(REQUIRED FOR ALL SUBMISSIONS)



Monday, April 24, 2017

Item Title:

Change Order No. 1 to Parish Project No. 15-SEW-39; Relocation of Three Sewer Force Mains at Bayou Chauvin

Item Summary:

RESOLUTION: Authorizing the execution of Change Order No. 1 to Parish Project No. 15-SEW-39, Relocation of Three Sewer Force Mains at Bayou Chauvin, for an increase in contract amount of \$25,540.00 and an increase of 15 calendar days.

ATTACHMENTS:

Description	Upload Date	Type
Resolution	4/18/2017	Resolution
Backup	4/18/2017	Backup Material
Executive Summary	4/18/2017	Executive Summary

OFFERED BY:
SECONDED BY:

RESOLUTION NO. _____

A Resolution authorizing the execution of Change Order No. 1 to the Construction Agreement with Norris & Boudreaux Contractors, LLC, for Parish Project No. 15-SEW-39, Relocation of Three Sewer Force Mains at Bayou Chauvin, Terrebonne Parish, Louisiana.

WHEREAS, the Terrebonne Parish Consolidated Government has entered into a contract dated October 26, 2016, with Norris & Boudreaux Contractors, LLC for the Relocation of Three Sewer Force Mains at Bayou Chauvin, Parish Project No. 15-SEW-39, Terrebonne Parish, Louisiana, and

WHEREAS, Milford & Associates, Inc., the Project Engineer has recommended this Change Order No. 1 for additional clearing for pipe bent layout and installation, pot hole new locations, layout new pipe bent locations and delay cost for Low Land Construction Pile Driving, which will result in an increase in the contract amount by Twenty-Five Thousand, Five Hundred Forty Dollars and No Cents (\$25,540.00) and an increase in contract time of 15 days.

NOW THEREFORE BE IT RESOLVED, by the Terrebonne Parish Council (Public Services Committee), on behalf of the Terrebonne Parish Consolidated Government, does hereby approve and authorize the execution of Change Order No. 1 by Terrebonne Parish President Gordon E. Dove, for Parish Project No. 15-SEW-39, Relocation of Three Sewer Force Mains at Bayou Chauvin, contingent upon the approval of a budget line item adjustment.

BE IT FURTHER RESOLVED that a certified copy of the resolution be forwarded to the Engineer, Milford & Associates, Inc.

THERE WAS RECORDED:

YEAS:

NAYS:

NOT VOTING:

ABSENT:

The Chairwoman declared this resolution adopted this _____ day of _____, 2017.

* * * * *

I, VENITA H. CHAUVIN, Council Clerk of Terrebonne Parish Council, do hereby certify that the foregoing is a true and correct copy of a resolution adopted by the Public Services Committee on _____, 2017 and subsequently ratified by the Assembled Council in Regular Session on _____, 2017, at which meeting a quorum was present.

GIVEN UNDER MY OFFICIAL SIGNATURE AND SEAL OF OFFICE THIS _____ DAY OF _____, 2017.

VENITA H. CHAUVIN, COUNCIL CLERK
TERREBONNE PARISH COUNCIL

MILFORD & ASSOCIATES, INC.
CIVIL & CONSULTING ENGINEERS

April 17, 2017

T.P.C.G. – Pollution Control
P.O. Box 2768
Houma, LA 70361

ATTN: Mr. Greg Bush;

RE: Relocation of Three Sewer Force Mains at Bayou Chauvin
T.P.C.G. Project No. 15-SEW-39
Terrebonne Parish, Louisiana

Dear Mr. Bush:

Attached, please find enclosed four (4) originals of Change Order #1 from the contractor, Norris and Boudreaux Contractors, LLC, for your further processing.

Milford concurs with and recommends approval having reviewed this Change Order finding it fair and reasonable.

If you have any questions or need additional information, please advise.

Very truly yours,

MILFORD & ASSOCIATES, INC.



F. E. Milford, III, P. E.
LA License No. 30701

FEMiii/sr

cc: Debbie Robichaux
15-68, Reading File

TERREBONNE PARISH
CONSOLIDATED GOVERNMENT
APR 17 2017
POLLUTION CONTROL

NO: 1

CHANGE ORDER
MILFORD & ASSOCIATES, INC.
DATE: April 13, 2017

OWNER'S PROJECT NO: 15-SEW-39

ENGINEERS PROJECT NO: 15-68

PROJECT: RELOCATION OF THREE SEWER FORCE MAINS AT BAYOU CHAUVIN

CONTRACTOR: NORRIS & BOUDREAUX CONTRACTORS, LLC

CONTRACT FOR: \$ 268,758.82

CONTRACT DATED: October 26, 2016

CONTRACT RECORDED: October 26, 2016

TO: NORRIS & BOUDREAUX CONTRACTORS, LLC
CONTRACTOR

YOU ARE DIRECTED TO MAKE THE CHANGES NOTED BELOW IN THE SUBJECT CONTRACT:

TERREBONNE PARISH CONSOLIDATED GOVERNMENT
OWNER

BY: _____

DATE: _____

NATURE OF CHANGES: REROUTE FOR PILING INSTALLATION


ADD ITEM X-1	ADDITIONAL CLEARING FOR PIPE BENT LAYOUT AND INSTALLATION	L.S.	\$2,750.00
ADD ITEM X-2	POT HOLE NEW LOCATIONS	L.S.	\$ 3,800.00
ADD ITEM X-3	LAYOUT NEW PIPE BENT LOCTIONS	L.S.	\$ 1,500.00
ADD ITEM X-4	DELAY COST FOR LOW LAND CONSTRUCTION PILE DRIVING	L.S.	\$ 17,490.00
		TOTAL	\$ 25,540.00

THESE CHANGES RESULT IN THE FOLLOWING ADJUSTMENT OF CONTRACT PRICE AND TIME:


CONTRACT PRICE PRIOR TO THIS CHANGE ORDER	\$	268,758.82
NET INCREASE RESULTING FROM CHANGE ORDER	\$	25,540.00
NET DECREASE RESULTING FROM CHANGE ORDER	\$	-
CURRENT CONTRACT PRICE INCLUDING CHANGE ORDER	\$	294,298.82

CONTRACT TIME PRIOR TO CHANGE ORDER	195	(CALENDAR DAYS)
NET INCREASE RESULTING FROM CHANGE ORDER	15	(CALENDAR DAYS)
NET DECREASE RESULTING FROM CHANGE ORDER	0	(CALENDAR DAYS)
CURRENT CONTRACT PRICE ^{TIME} INCLUDING THIS CHANGE ORDER	210	(CALENDAR DAYS)

THE ABOVE CHANGES ARE APPROVED: _____ MILFORD & ASSOCIATES, INC.
ENGINEER

BY: 
FLOYD E. MILFORD, III, P.E.
DATE: 17 APR 17

THE ABOVE CHANGES ARE ACCEPTED: _____ NORRIS & BOUDREAUX CONTRACTORS LLC
CONTRACTOR

BY: 
THOMAS J. BOUDREAUX
DATE: 4/17/17

Norris & Boudreaux Contractors LLC

1606 Bull Run Road
Schriever, Louisiana 70395

Milford and Associates, INC.
1538 Polk Street
Houma, Louisiana 70360

Attention: Gene Milford

Reference: Bayou Chauvin Reroute for Piling Installation

Proposal Number: N&B2017-Change Order #1 R1

Gene,

We are pleased to submit our lump sum change order price of **TWENTY FIVE THOUSAND, FIVE HUNDRED FORTY DOLLARS..... \$25,540.00**

Our change order is based on furnishing Supervision, labor, materials and equipment to perform the following scope of work as listed below.

1. Clear additional area for Layout of pipe bent locations, installation of pipe bents and piping per the revised construction drawings prepared by F.E.Milford, III, LA #30701 and e-mailed to us on Wednesday, March 22, 2017 at 1:56 PM.
2. Pot hole new locations for Milford and Associates to confirm line locations.
3. Layout the location for the pile bents per the above mentioned revised drawings.
4. Delay and demobilization/remobilization cost Low Land Construction pile driving equipment and crew.

Change order tabulation table

1. Additional Clearing for Bent Layout and Installation	\$ 2,750.00
2. Pot Hole New Locations	\$ 3,800.00
3. Layout New Pipe Bent Locations	\$ 1,500.00
4. Delay Cost for Low Land Construction Pile Driving	\$17,490.00
Total Change Order Cost	\$25,540.00

The above pricing is based on the following clarifications and exceptions:

1. Our proposal remains valid for thirty calendar days from the date of this letter.

Thank you for this opportunity to provide the above services for you. If you have any questions please don't hesitate to call. We look forward to working with you on this and future projects.

Sincerely,
Thomas Boudreaux
Cell Phone: (985) 855-4408
Office Phone: (985) 446-7308
E-mail: taboo1@charter.net

Proposal Number N&B2017-Change Order #1 R1
Friday, March, 24 2017

LOW LAND CONSTRUCTION CO., INC.

206 INDUSTRIAL AVE C
HOUMA, LA. 70363

DRAGLINE-DOZER-GRADER-EXCAVATOR
TRUCKS-DIRT-SAND-LIMESTONE
DAVID J. ROBICHAUX, JR., PRESIDENT

PHONE: 985-446-1314
FAX: 985-446-3456

DAVID C. ROBICHAUX, VICE-PRESIDENT

March 27, 2017

Tommy Boudreaux,
Norris & Boudreaux Contractors, LLC
1606 Bull Run Road
Schriever, La. 70395

**RE: Relocation of Three Sewer Force Mains at Bayou Chauvin
Project #15-SEW-39
Terrebonne Parish Consolidated Government**

Low Land is requesting a total of \$16,615.00 for downtime for the following equipment:
Equipment List: LS108 Crane, Air Compressor & Pile Driving Rigging
Pipe Location discovery on 2-20-17 end 3-10-17

We will re-mobilize when the new location is ready.
Please let me know asap. We are ready.

Low Land Construction Co., Inc.



Eugene P. Robichaux, P.E., 2nd V.P.



EXECUTIVE SUMMARY

(REQUIRED FOR ALL SUBMISSIONS)

PROJECT TITLE	
Parish Project No. 15-SEW-39	
Relocation of Three (3) Sewer Force Mains at Bayou Chauvin	

PROJECT SUMMARY (200 WORDS OR LESS)	
Resolution authorizing the execution of Change Order No. 1 for additional clearing for pipe bent layout and installation, pot hole new locations, layout new pipe bent locations, delay for pile driving, for an increase in the contract amount of \$25,540.00 and an increase in contract time of 15 days.	

PROJECT PURPOSE & BENEFITS (150 WORDS OR LESS)	
Relocate three (3) sewer force mains to an overhead crossing, in the vicinity of the proposed drainage retention pond, adjacent to Bayou Chauvin.	

TOTAL EXPENDITURE				
\$25,540.00				
AMOUNT SHOWN ABOVE IS: (CIRCLE ONE)				
ACTUAL ESTIMATED				
IS PROJECT ALREADY BUDGETED: (CIRCLE ONE)				
N/A	NO	YES	IF YES AMOUNT BUDGETED:	Pending Budget Line Item Adjustment

COUNCIL DISTRICT(S) IMPACTED (CIRCLE ONE)									
PARISHWIDE	1	2	3	4	5	6	7	8	9

Bayou E. Boud

Signature

4/18/17

Date



Monday, April 24, 2017

Item Title:

Amendment No. 5 for Ward 7 Levee Improvements and Extension

Item Summary:

RESOLUTION: Authorizing the execution of Amendment No. 5 for the Engineering Agreement for Parish Project No. 10-CDBG-R-LEV-63, Ward 7 Levee Improvements & Extension (CDBG) Project.

ATTACHMENTS:

Description	Upload Date	Type
Executive Summary	4/19/2017	Executive Summary
Resolution	4/19/2017	Resolution
Backup Material	4/19/2017	Backup Material



EXECUTIVE SUMMARY

(REQUIRED FOR ALL SUBMISSIONS)

PROJECT TITLE
Project No. 10-CDBG-R-LEV-63 Ward 7 Levee Improvements and Extension (CDBG Project)

PROJECT SUMMARY (200 WORDS OR LESS)
To construct and elevate the existing levee to elevation 10 from Lake Boudreaux to the East Houma Surge Levee.

PROJECT PURPOSE & BENEFITS (150 WORDS OR LESS)
The purpose of this Amendment No. 5 is to provide adjustments in upset limits for the additional services of Geotechnical Services, Project Representation, Engineering Liaison, and Reimbursables needed in completing the Lower Ward 7 Levee Project due to prolonged time for project completion and unanticipated field testing and analysis of levee slide.

TOTAL EXPENDITURE		
Increase of \$165,241.00		
AMOUNT SHOWN ABOVE IS: (CIRCLE ONE)		
<u>ACTUAL</u>	ESTIMATED	
IS PROJECTALREADY BUDGETED: (CIRCLE ONE)		
N/A	NO	<div>YESIF YES AMOUNT BUDGETED:\$21,133,096.44</div>

COUNCIL DISTRICT(S) IMPACTED (CIRCLE ONE)										
PARISHWIDE	1	2	3	4	5	6	7	8	9	

Jeanne P. Bray

4/19/2017

Signature

Date

OFFERED BY:
SECONDED BY:

RESOLUTION

A resolution authorizing the execution of Amendment No. 5 for the Engineering Agreement for Parish Project No. 10-CDBG-R-LEV-63, Ward 7 Levee Improvements & Extension (CDBG) Project.

WHEREAS, the Terrebonne Parish Consolidated Government entered into an engineering agreement dated November 10, 2010, with CB&I Coastal, Inc., for the project entitled Parish Project No. 10-CDBG-R-LEV-63, Ward 7 Levee Improvements & Extension (CDBG) Project, and

WHEREAS, the engineering agreement between OWNER and ENGINEER has provisions for certain limitations for Basic and Additional Services, and

WHEREAS, the Additional Services Section of the contract will increase by \$165,241.00 for Geotechnical Services, Project Representation, Engineering Liaison, and Reimbursables, and

WHEREAS, the project has extended beyond the anticipated completion schedules, and

WHEREAS, additional, unanticipated field testing and engineering analysis of the levee slide is required, and

WHEREAS, the Terrebonne Parish Consolidated Government would like to continue with the engineering effort necessary to proceed with this project, and

NOW, THEREFORE BE IT RESOLVED that the Terrebonne Parish Council, on behalf of the Terrebonne Parish Consolidated Government, does hereby approve and authorize the execution by Terrebonne Parish President Gordon E. Dove of Amendment No. 5 for the engineering agreement with CB&I Coastal, Inc., to perform engineering services for project No. 10-CDBG-R-LEV-63, Ward 7 Levee Improvements & Extension (CDBG) Project which results in a increase of Additional Services for One Hundred Sixty-Five Thousand, Two Hundred Forty-One Dollars and Zero Cents (\$165,241.00) to the original contract amount, and,

BE IT FURTHER RESOLVED that a certified copy of the resolution be forwarded to the Engineer, CB&I Coastal, Inc.

THERE WAS RECORDED:

YEAS:

NAYS:

NOT VOTING:

ABSENT

The Chairman declared the resolution adopted on this _____ day of _____, 2017.

* * * * *

I, VENITA H. CHAUVIN, Clerk of the Terrebonne Parish Council, do hereby certify that the foregoing is a true and correct of the RESOLUTION adopted by the Terrebonne Parish Council on _____, 2017, at which meeting a quorum was present.

GIVEN UNDER MY OFFICIAL SIGNATURE AND SEAL OF OFFICE THIS _____ DAY OF _____, 2017.

VENITA H. CHAUVIN, COUNCIL CLERK
TERREBONNE PARISH COUNCIL

**AMENDMENT NO. 5
TO
ENGINEERING AGREEMENT**

THIS AMENDMENT NO. 4, hereinafter sometimes referred to as "AGREEMENT," made and entered into this _____ day of _____, 2017.

BY AND BETWEEN:

TERREBONNE PARISH CONSOLIDATED GOVERNMENT, (TPCG), a political subdivision of the State of Louisiana, represented herein by its duly authorized President, Gordon E. Dove (hereinafter sometimes referred to as "OWNER"), and

CB&I COASTAL, INC., represented herein by Hilary J. Thibodeaux, P.E., duly authorized Director of Engineering, (hereinafter sometimes referred to as "ENGINEER"):

is a revision pursuant of the ENGINEERING AGREEMENT dated November 18, 2010, for professional engineering services between the OWNER AND ENGINEER.

WITNESSED

WHEREAS, the Terrebonne Parish Consolidated Government did enter into an Engineering Agreement with CB&I Coastal, Inc. dated November 18, 2010 entitled **Ward 7 Levee Improvements & Extension (CDBG) Project, TPCG Project No. 10-CDBG-R-LEV-63** and

WHEREAS, the engineering agreement between OWNER and ENGINEER has provisions for certain limitations for Basic and Additional Services, and

WHEREAS, the Additional Services Section of the contract will increase by \$165,241.00 for Geotechnical Services, Project Representation, Engineering Liaison, and Reimbursables, and

WHEREAS, the project has extended beyond the anticipated completion schedules, and

WHEREAS, additional, unanticipated field testing and engineering analysis of the levee slide is required, and

WHEREAS, the Terrebonne Parish Consolidated Government would like to continue with the engineering effort necessary to proceed with this project, and

NOW THEREFORE, be it understood and agreed by the parties hereto to amend the contract as follows:

Section 5, Paragraph 5.1.1 reads as follows:

5.1.1 For Basic Services. OWNER shall pay ENGINEER for Basic Services rendered under Section 1 (as amended and supplemented by Exhibit "A", "Further Description of Basic Engineering Services and Related Matters") as follows:

Lump Sum \$1,112,042.00

Amend Section 5, Paragraph 5.1.2.1 to read as follows:

5.1.2.1 General. For Additional Services rendered under Paragraphs 2.1.1 through 2.1.17, inclusive (except services covered by Paragraph 2.1.7 and services as a consultant or witness under 2.1.16), on the basis of Exhibit "D", Category Rate Schedule - Effective 1/14/14. At this time, the following additional services are anticipated and the Estimated Costs shown below are recommended for budgetary considerations.

<u>CATEGORY</u>	<u>DESCRIPTION</u>	<u>CURRENT LIMIT</u>	<u>INCREASE/ DECREASE</u>	<u>NEW LIMIT</u>
2.1.1	Permitting	\$ 189,320.00	\$ 0.00	\$ 189,320.00
2.1.1	Drainage Study	\$ 4,167.00	\$ 0.00	\$ 4,167.00
2.1.9	Field Surveying	\$ 41,439.00	\$ 0.00	\$ 41,439.00
2.1.15	Project Completion Report	\$ 19,588.00	\$ 10,508.00	\$ 39,951.00
2.1.17	Geotechnical Coordination	\$ 29,443.00	\$ 0.00	\$ 29,443.00
2.1.17	Land Right Issues	\$ 16,642.00	\$ 0.00	\$ 16,642.00
2.1.17	Bidding Phase	\$ 1,601.00	\$ 0.00	\$ 1,601.00
2.1.17	CDBG Contractor Selection	\$ 5,829.00	\$ 0.00	\$ 5,829.00
2.1.17	Pipeline Crossing	\$ 3,850.00	\$ 0.00	\$ 3,850.00
2.1.17	Engineering Liason	\$ 94,618.00	\$ 42,795.00	\$ 94,618.00
TOTALS		\$ 406,497.00	\$ 53,303.00	\$ 459,800.00

Amend Section 5, Paragraph 5.1.2.2 to read as follows:

Special Consultants. For services and reimbursable expenses incurred for coordination of special consultants employed by ENGINEER pursuant to Paragraph 2.1.1 or 2.1.17, on the basis of Exhibit "D". Services and reimbursable expenses of special consultants will be approved and paid by the ENGINEER. At this time, the following special consultants are anticipated, and the Limitation of Costs shown below are recommended for budgetary considerations: **Survey Subcontractor \$108,684.80, ROW Plats and Monumentation \$10,000.00, Geotechnical Subcontractor \$391,520.00, Magnetometer Survey Subcontractor \$10,000.00, Abstractor Title Research \$5,000.00, Cultural Resources/Archeological Subcontractor \$0.00.**

Amend Section 5, Paragraph 5.1.2.4 to read as follows:

5.1.2.4 Resident Project Services. For resident services during construction furnished under Paragraph 2.2.1, on the basis of Exhibit "D" for services rendered by principals and employees assigned to field offices in connection with resident project representation with a Limitation of Cost of **\$865,696.00.**

Amend Section 5, Paragraph 5.1.2.2 to read as follows:

5.1.3 For Reimbursable Expenses. In addition to payments provided for in Paragraphs 5.1.1 and 5.1.2, OWNER shall pay ENGINEER the actual costs of all Reimbursable Expenses incurred in connection with all Basic and Additional Services with a Limitation of Cost of **\$ 322,280.00.**

Amend Section 5, Paragraph 5.1.5 to read as follows:

5.1.5 The estimated cost of Paragraphs 5.1.2, 5.1.3 and 5.1.4, shall have a combined limitation of cost in the amount of **\$2,172,980.80** which shall not be exceeded without the issuance of a formal change order authorized by the Terrebonne Parish Consolidated Government through its duly authorized President.

IN WITNESS WHEREOF, the parties hereto have made and executed this Agreement as of the _____ day of _____, 2017.

OWNER:
Terrebonne Parish
Consolidated Government

ENGINEER:
CB&I Coastal, Inc.

BY: _____
Gordon E. Dove,
Parish President

BY: _____
Hilary J. Thibodeaux, P.E.
Director of Engineering

WITNESS

WITNESS

WITNESS

WITNESS



CB&I
197 Elysian Drive
Houma, Louisiana 70363
Tel: +1 985 868 3434
Fax: +1 985 868 8513
www.CBI.com

March 24, 2017

Terrebonne Parish Consolidated Government
Post Office Box 2768
Houma, Louisiana 70361



Attention: Ms. Jeanne Bray, TPCG Capital Projects Administrator

Subject: Proposal for Amendment No. 5

Reference: Terrebonne Parish Consolidated Government
Upper Ward 7 Levee Elevation 10
TPCG Project No. 10-CDBG-R-LEV-63
SCI Project No. 141235

Dear Ms. Bray:

CB&I Coastal, Inc. (CB&I) is pleased to submit this proposal to the Terrebonne Parish Consolidated Government (TPCG) for continued engineering services related to the Ward 7 Levee Improvements Project. As you are aware, this project has extended beyond the contractors' anticipated completion schedules of August 2016 that was included in the scope of Amendment No. 3. We have performed our professional services as efficiently as possible within the amended engineering fee budget for all project phases. This proposal is for an amended budget increase to allow us to carry out our professional services through project completion, based on the latest construction schedules. For your review and consideration, we have documented project items pertaining to this scope increase that led to expending the total current budget.

Outlined below is a summary of the scope changes:

ADDITIONAL SERVICES

Geotechnical Services \$10,508.00

During the course of construction, a slide occurred on the protected side of the Phase III levee from Sta.172+00 to Sta. 184+00. Previously approved Amendment No. 4 only addressed Eustis direct fee for investigation and analysis of the slide. This request for budget increase includes coordination of the geotechnical investigation, recommendation, and path forward to repair the levee slide.

Geotechnical Subcontractor - Phase III Lower Ward 7 Levee Slide Investigation Additional Services \$2,240 (Includes 12% Markup)

The geotechnical sub-consultant, Eustis Engineering, L.L.C. required additional, unanticipated field testing and engineering analyses to finalize the recommendations. They have provided a lump sum fee of \$2,000.00 for their additional professional services.

Resident Project Representation \$100,098.00

This request for budget increase includes additional site coverage and site representatives required as a result of construction time extensions on Phases II, III, and Mitigation.

Engineering Liaison \$42,795.00

This request for budget increase includes additional project coordination, site visits, and verification of contractor and subcontractor payrolls as per CDBG requirements.

Reimbursable Expenses \$9,600.00

This request for budget increase includes reimbursable expenses for vehicles through completion of the project.

PROPOSED AMENDMENT 5 COST


Based on the items described above, we propose an amended increase to the Additional Services to be performed on a Time & Material basis for an amount not to exceed \$165,241.00.

If you have any questions or require any additional information, please contact me at 985-868-3434, or by email at hilary.thibodeaux@cbi.com

Sincerely,

CB&I Coastal, Inc.


Hilary J. Thibodeaux, P.E.
Director



- Additional Services Cost Estimate
- Eustis Engineering, LLC Proposal dated 7 March 2017

cc: Mike Toups - TPCG
Laura Barnes, P.E. - CB&I

CLIENT Terrebonne Parish Consolidated Government
PROJECT NAME: Ward 7 Levee Improvements Phase
ADDITIONAL / SPECIAL SERVICES
CBI PROJECT # 141235

ADDITIONAL / SPECIAL SERVICES COST ESTIMATE
Ward 7 Phase

SCOPE ITEM	DESCRIPTION	PROG. MGR PRINCIPAL	PROJECT MANAGER	PROJECT ENGINEER	STRUCTURAL ENGINEER	CIVIL ENGINEER	MECHANICAL ENGINEER	ELECTRICAL ENGINEER	HYDRAULIC ENGINEER	NAVAL ARCH.	ENGINEER 1 (E.I.)	Scientist II	Environmental Tech III	Drafter 4	ENGR. TECH II	Project Representative StTime	CREW 3-MAN	CLERICAL	TOTAL
		\$177.00	\$158.00	\$158.00	\$177.00	\$112.00	\$158.00	\$158.00	\$158.00	\$158.00	\$83.00	\$93.00	\$83.00	\$128.00	\$70.00	\$83.00	\$129.00	\$49.00	
Additional / Special Services																			
K	GEOTECHNICAL																		
1	Coordinate with Geotechnical Subcontractors	4	20								30					50			104
2	Review Geotechnical analysis																		0
	TOTAL HOURS	4	20	0	0	0	0	0	0	0	30	0	0	0	0	50	0	0	104
	COST	\$708.00	\$3,160.00	\$0.00	\$0.00	\$0.00	\$0.00	\$0.00	\$0.00	\$0.00	\$2,490.00	\$0.00	\$0.00	\$0.00	\$0.00	\$4,150.00	\$0.00	\$0.00	\$10,508.00
O	RESIDENT PROJECT REPRESENTATIVE																		
1	Project Coordination & Administration and weekly reports										100					100			200
2	Monitoring Construction Activity / Reporting															970			970
3	Conduct Site Visits										36								36
	TOTAL HOURS	0	0	0	0	0	0	0	0	0	136	0	0	0	0	1070	0	0	1206
	COST	\$0.00	\$0.00	\$0.00	\$0.00	\$0.00	\$0.00	\$0.00	\$0.00	\$0.00	\$11,288.00	\$0.00	\$0.00	\$0.00	\$0.00	\$88,810.00	\$0.00	\$0.00	\$100,098.00
P(1)	ENGINEERING LIAISON PHASE II																		
1	Project Coordination & Administration and weekly reports		15								231							15	261
2	Periodic Site Visits		10								54							15	64
3	Coordination of Contractor/Subcontractor Payroll																	15	15
	TOTAL HOURS	0	25	0	0	0	0	0	0	0	285	0	0	0	0	0	0	30	340
	COST	\$0.00	\$3,950.00	\$0.00	\$0.00	\$0.00	\$0.00	\$0.00	\$0.00	\$0.00	\$23,655.00	\$0.00	\$0.00	\$0.00	\$0.00	\$0.00	\$0.00	\$1,470.00	\$29,075.00
P(2)	ENGINEERING LIAISON PHASE III																		
1	Project Coordination & Administration and weekly reports		15								82							15	112
2	Periodic Site Visits		10								18							15	28
3	Coordination of Contractor/Subcontractor Payroll																	15	15
	TOTAL HOURS	0	25	0	0	0	0	0	0	0	100	0	0	0	0	0	0	30	155
	COST	\$0.00	\$3,950.00	\$0.00	\$0.00	\$0.00	\$0.00	\$0.00	\$0.00	\$0.00	\$8,300.00	\$0.00	\$0.00	\$0.00	\$0.00	\$0.00	\$0.00	\$1,470.00	\$13,720.00
	TOTAL HOURS	4.00	70.00	0.00	0.00	0.00	0.00	0.00	0.00	0.00	551.00	0.00	0.00	0.00	0.00	1,120.00	0.00	60.00	1,805.00
	TOTAL COST	\$708.00	\$11,060.00	\$0.00	\$0.00	\$0.00	\$0.00	\$0.00	\$0.00	\$0.00	\$45,733.00	\$0.00	\$0.00	\$0.00	\$0.00	\$92,960.00	\$0.00	\$2,940.00	\$153,401.00

OTHER DIRECT COSTS								
SCOPE ITEM	DESCRIPTION	Geotechnical Subcontractor	Survey Subcontractor	Cultural Res. Subcontractor	Testing Lab Subcontractor			
1	Subcontractors	\$2,240.00	\$0.00	\$0.00	\$0.00	\$0.00	\$0.00	\$2,240.00

Additional Services: \$165,241.00

REIMBURSABLE EXPENSES							
SCOPE ITEM	DESCRIPTION	Computer	GPS	Camera	Boat	Vehicle	Reprod.
1	Vehicle (\$60/day) @ 160 days					\$9,600.00	\$9,600.00
2	Reproduction						\$0.00
3	GPS (\$450/day) @ 0 days		\$0.00				\$0.00
4	AirBoat (\$750/day) @ 0 days				\$0.00		\$0.00
5	Digital Camera (\$10/day) @ 98 days			\$0.00			\$0.00
6	Computer (CAD) \$15/hr - 196 Hrs.	\$0.00					\$0.00
	TOTAL OTHER DIRECT COSTS	\$0.00	\$0.00	\$0.00	\$0.00	\$9,600.00	\$9,600.00

Additional / Special Services Cost Summary

SCOPE ITEM	DESCRIPTION	Permitting	Drainage Study	Field Surveying	Project Completion Report	Geotechnical Coordination	Land Right Issues	Bidding Phase	CDBG Contractor Selection	Pipeline Crossing	Engineering Liaison Phase II	Engineering Liaison Phase III	Resident Project Representative	Other Direct Cost	Reimbursable Expenses	Total
1	Additional Services	\$0.00	\$0.00	\$0.00	\$0.00	\$10,508.00	\$0.00	\$0.00	\$0.00	\$0.00	\$29,075.00	\$13,720.00	\$100,098.00	\$2,240.00	\$9,600.00	\$165,241.00



Monday, April 24, 2017

Item Title:

Change Order No. 3 for Ward 7 Levee Improvements and Extension Phase III

Item Summary:

RESOLUTION: Authorizing the execution of Change Order No. 3 for the Construction Agreement for Parish Project No. 10-CDBG-R-LEV-63; Ward 7 Levee Improvements & Extension Phase III, Boudreaux Canal to Lashbrook Pump Station, Terrebonne Parish, Louisiana.

ATTACHMENTS:

Description	Upload Date	Type
Executive Material	4/19/2017	Executive Summary
Resolution	4/19/2017	Resolution
Backup Material	4/19/2017	Backup Material



EXECUTIVE SUMMARY

(REQUIRED FOR ALL SUBMISSIONS)

PROJECT TITLE	
10-CDBG-R-LEV-63	Ward 7 Levee Improvements & Extension Phase III – Boudreaux Canal to Lashbrook Pump Station

PROJECT SUMMARY (200 WORDS OR LESS)
Construction of a levee to elevation 10 from Boudreaux Canal to Lashbrook Pump Station.

PROJECT PURPOSE & BENEFITS (150 WORDS OR LESS)
The purpose of Change Order No. 3 is to allow additional contract days due to time required to repair a levee slide. This Change Order No. 3 will increase the Construction Time from 426 to 516 calendar days (an increase of 90 calendar days) with a decrease in Construction Cost of \$455.56.

TOTAL EXPENDITURE		
Decrease of \$455.56		
AMOUNT SHOWN ABOVE IS: (CIRCLE ONE)		
<u>ACTUAL</u>	ESTIMATED	
IS PROJECTALREADY BUDGETED: (CIRCLE ONE)		
N/A	NO	<u>YES</u>
IF YES AMOUNT BUDGETED:		\$6,777,890.15

COUNCIL DISTRICT(S) IMPACTED (CIRCLE ONE)										
PARISHWIDE	1	2	3	4	5	6	7	<u>8</u>	9	

Jeanne Bray

4/19/2017

Signature

Date

OFFERED BY:
SECONDED BY:

RESOLUTION

A resolution authorizing the execution of Change Order No. 3 for the Construction Agreement for Parish Project No. 10-CDBG-R-LEV-63; Ward 7 Levee Improvements & Extension Phase III, Boudreaux Canal to Lashbrook Pump Station, Terrebonne Parish, Louisiana.

WHEREAS, the Terrebonne Parish Consolidated Government entered into a contract dated January 26, 2016, with Phylway Construction, LLC, for the Ward 7 Levee Improvements & Extension Phase III, Boudreaux Canal to Lashbrook Pump Station, Parish Project No. 10-CDBG-R-LEV-63, Terrebonne Parish, Louisiana, and

WHEREAS, this change order is required allow for work needed to repair a levee slide, and

WHEREAS, this change order is required to increase contract time by Ninety (90) calendar days due time required repair a levee slide, and

WHEREAS, this change order will decrease the Construction Cost by Four Hundred Fifty-Five Dollars and Fifty-Six Cents (\$455.56), and

WHEREAS, this change order has been approved by the Louisiana Office of Community Development (OCD), and

WHEREAS, this Change Order No. 3 has been recommended by the ENGINEER for this project, CB&I Coastal, Inc.

NOW, THEREFORE BE IT RESOLVED that the Terrebonne Parish Council, on behalf of the Terrebonne Parish Consolidated Government, does hereby approve and authorize the execution by Terrebonne Parish President Gordon E. Dove of Change Order No. 3 to the construction agreement with Phylway Construction, LLC, increases the construction time by Ninety (90) calendar days with a decrease the Construction Cost by Four Hundred Fifty-Five Dollars and Fifty-Six Cents (\$455.56), and

BE IT FURTHER RESOLVED that a certified copy of the resolution be forwarded to the Engineer, CB&I Coastal, Inc.

THERE WAS RECORDED:

YEAS:

NAYS:

NOT VOTING:

ABSENT

And the Chairman declared the resolution adopted on this _____ day of _____, 2017.

* * * * *

I, VENITA CHAUVIN, Clerk of the Terrebonne Parish Council, Houma, Louisiana, do hereby certify that the foregoing is a true and correct copy of the RESOLUTION adopted by the Terrebonne Parish Council on _____, 2017, at which meeting a quorum was present.

GIVEN UNDER MY OFFICIAL SIGNATURE AND SEAL OF OFFICE THIS DAY OF _____, 2017.

VENITA CHAUVIN, CLERK
TERREBONNE PARISH COUNCIL



CB&I Coastal, Inc.
197 Elysian Drive
Houma, Louisiana 70363
Tel: +1 985 868 3434
Fax: +1 985 868 8513
www.CBI.com

April 5, 2017

Terrebonne Parish Consolidated Government
P. O. Box 6097
Houma, Louisiana 70361

Attention: Jeanne Bray, Capital Projects Administrator

Subject: Change Order No. 3

**Reference: Terrebonne Parish Consolidated Government
Ward 7 Levee Improvements & Extension
Phase III: Stations 10+37 to 281+20
Boudreaux Canal to Lashbrook Pump Station
TPCG Project No. 10-CDBG-R-LEV-63
CB&I Project No. 141235**

Dear Ms. Bray:

Attached for your review and approval are four (4) originals of Change Order No. 3 for the above referenced Project.

If all meets with your approval, please sign all four (4) originals, retain one (1) original for your files, record one (1) with the Terrebonne Parish Court House and return the remaining two (2) originals to our office for further processing.

Should you have any questions, please call me at (985) 868-3434.

Sincerely,

CB&I Coastal, Inc.

Laura L. Barnes, P.E.
Project Manager

LLB:cw

Attachment

Email only: Joan Schexnayder, P.E., Staff Engineer, TPCG
Mike Touns, Director of Public Works, TPCG
Madeleine Bodin, Engineering Intern, TPCG

Change Order No. 3

PROJECT:

Ward 7 Levee Improvements & Extension
Phase III: Stations 10+37 to 281+20
Boudreaux Canal to Lashbrook Pump Station

DATE OF ISSUANCE:

April 3, 2017

OWNER:

Terrebonne Parish Consolidated Government
P.O. Box 6097
Houma, Louisiana 70361

OWNER'S PROJECT NO.

10-CDBG-R-LEV-63

CONTRACTOR:

Phylway Construction, L.L.C.
1074-A-Hwy. 1
Thibodaux, LA 70301

ENGINEER:

CB&I Coastal, Inc.
197 Elysian Drive
Houma, Louisiana 70364

CONTRACT FOR:

Ward 7 Levee Improvements & Extension
Phase III: Stations 10+37 to 281+20
Boudreaux Canal to Lashbrook Pump Station

ENGINEER'S PROJECT NO.

141235

You are directed to make the following changes in the Contract Documents.

Description:

Material that slid into the canal adjacent to the protected side berm between Station 170+00 and 184+00, will be excavated, laid out for drying purposes (estimate 3 passes at 10 days per pass for a total of 30 work days) and shaped back into the berm as uncompacted fill. Mobilization and demobilization will be required to perform this task and a total of ninety (90) days will be added to the contract time to complete this work.

Purpose of Change Order:

The purpose of this change order is to repair the levee slide located between Stations 170+00 and 184+00.

CHANGE IN CONTRACT PRICE:

Original Contract Price

\$ 6,700,610.00

Previous Change Orders No. 0 to No. 1

\$ 77,735.71

Contract Price Prior to this Change Order

\$ 6,778,345.71

Net Increase of this Change Order

\$ (455.56)

Contract Price with all approved Change Orders

\$ 6,777,890.15

CHANGE IN CONTRACT TIME:

Original Contract Time

270 Calendar Days

days

November 20, 2016

date

Net Change from previous Change Orders

156 Days

days

Contract Time Prior to this Change Order

426 Calendar Days

days

April 25, 2017

date

Net Increase of this Change Order

90 Days

days

Contract Time with all approved Change Orders

516 Calendar Days

days

July 24, 2017

date

RECOMMENDED:

By: *James A. Barnes, P.E.*

SC/CBI

Date: 4/4/17

APPROVED:

By: _____

TPCG

Date: _____

APPROVED:

By: *[Signature]*

CONTRACTOR

Date: 4/5/17

Ward 7 Levee Improvements & Extension
Phase III: Stations 10+37 to 281+20
Boudreaux Canal to Lashbrook Pump Station
TPCG Project No. 10-CDBG-12-LEV-63
CBI Project No. 141235

Change Order No. 3 Summary

Change Order No. 3 will have a net change of -\$455.56, resulting in a total contract amount of \$6,777,890.15.

Item No.	Item	Unit	Unit Cost	Original Qty.	Original Bid \$ Amount	Net Change in Qty.	Net Change in \$ Amount	Bid Item Total Quantity	Bid Item Total \$ Amount
CO3-1	Slide Repair Sta. 170+00 thru 184+00	LS	\$128,053.01	0	\$0.00	1	\$128,053.01	1	\$128,053.01
3	Temporary Silt Fencing	LF	\$4.50	27,100	\$121,950.00	(627)	(\$2,821.50)	26,473	\$119,128.50
5	Embankment - Levee Section	LF	\$6.50	27,100	\$176,150.00	(427)	(\$2,775.50)	26,673	\$173,374.50
7	Geotextile Fabric Reinforcement for under new Levee Fill	SY	\$3.00	60,000	\$180,000.00	(8,232)	(\$24,696.00)	51,768	\$155,304.00
10	Seeding - Type C	Acre	\$400.00	68	\$27,200.00	(68)	(\$27,200.00)	0	\$0.00
11	Rip Rap 55 lb Class for Pump Station area	Ton	\$61.00	300	\$18,300.00	(300)	(\$18,300.00)	0	\$0.00
17	PZ-22 Steel Sheet Pile Wall	SF	\$32.00	16,000	\$512,000.00	(632)	(\$20,224.00)	15,368	\$491,776.00
CO1-3	Levee Work at CGPL (Off-Road)	LS	\$ 32,491.57	0	\$0.00	(1)	(\$32,491.57)	1	\$32,491.57
Net Change in Contract Value							-\$455.56		

Recommended:

By: <u>Laura L. Barnes, PS</u> <small>SC/CBI</small>	By: _____ <small>TPCG</small>	By: <u>[Signature]</u> <small>CONTRACTOR</small>
Date: <u>4/4/17</u>	Date: _____	Date: <u>4/5/17</u>

Attachment "B"

Construction Contract Change Order

SUMMARY

Item No.	25
Change Order No.	3
Date:	3/28/2017

Project Number: 10-CDBG-R-LEV-63

Project Name: Ward 7 Levee Improvements & Extension, Phase III

Contractor Name: Phylway Construction, LLC

Description of Work: Excavate material out of canal at levee slide area between Sta. 170+00 and 184+00 and place back into levee protected side berm as uncompacted fill. Estimate three (3) passes at 10 days per pass for a total of 30 days to allow time for material to dry between passes. Will require to mob. & demob. exc., dozer & broom to pit and exc., 3 dozers & broom to levee.

General Contractor Direct Costs - Breakdown No. 1 \$ 110,247.96

(See attached breakdown)

Total General Contractor Cost	15 %	\$126,785.15
(General Contract Direct Cost plus OH&P)	(Max: 15%)	

Subcontractor Cost Breakdowns
(See attached.)

		A Total Direct Cost	B OH&P (Max 15%)	C Total A+(A X B)
N/A	Breakdown No.			

Subcontractor Direct Costs Total \$ -

(Sum column A)

Subcontractor Direct Costs + Subcontractor OH&P

(Sum column C)

General Contractor OH&P on Subcontractor Direct Cost at	%	
(Sum column A times General Contractor OH&P rate.)	(Max: 10%)	

Total Subcontractor Costs	
(Subcontractor Direct Costs + OH&P + General Contractor OH&P)	

Change Order Subtotal	\$126,785.15
(Sum of Total General Contractor Costs and Total Subcontractor Costs)	

Performance and Payment Bond at	1.0 %	\$1,267.85
(Change Order Subtotal times Performance and Payment Bond rate)		

Amount will be <input checked="" type="checkbox"/> increased <input type="checkbox"/> decreased <input type="checkbox"/> unchanged by	\$128,053.01
(Sum of Change Order Subtotal and Performance and Payment Bond)	

Days will be <input checked="" type="checkbox"/> increased <input type="checkbox"/> decreased <input type="checkbox"/> unchanged by	60 plus waiver
(Attach supporting data such as meteorological reports)	

Construction Contract Change Order BREAKDOWN

Breakdown No.	1
Item No.	25
Change Order No.	3
Date:	3/28/2017

Project No.: 10-CDBG-R-LEV-63

Project Name: Ward 7 Levee Improvements & Extension, Phase III

Contractor/Subcontractor Name: Phylway Construction, LLC

Direct Cost of Work :

A. Labor Check here if explained on the Comment Sheet

	Hourly Wage Rate	Hours	Total Cost
1 Foreman	35.00	300.00	\$10,500.00
2 Excavator Operator (\$22.00 hr plus 10% OT factor)	24.20	300.00	\$7,260.00
3 Dozer Operator (\$22.00 hr plus 10% OT factor)	24.20	300.00	\$7,260.00
4 Laborer (\$12.00 hr plus 10% OT factor)	13.20	300.00	\$3,960.00
5 Dozer Operator (\$22.00 hr plus 10% OT factor)	24.20	30.00	\$726.00
6 Truck Driver (\$16.00 hr plus 10% OT factor)	17.60	70.00	\$1,232.00
7 Survey Crew	50.00	30.00	\$1,500.00
Add Labor Burden @ 42 %			\$13,623.96

LABOR TOTAL

\$46,061.96

B. Material (Other)

	Unit Price	Unit	Units	Total Cost
1 Foreman Per Diem	60.00	Day	30	\$1,800.00
2 Operator Per Diem	45.00	Day	63	\$2,835.00
3 Mob. & Demob D6T Dozer (\$1,500 each way)	3,000.00	Ea	1	\$3,000.00
4 Pollution Policy Extension	2,351.00	LS	1	\$2,351.00
5				
6				
7				
(Copies of invoices may be required.)				
Add Tax @ 0 %				

MATERIAL TOTAL

\$9,986.00

C. Equipment

	Unit Rate	Unit	Units	Total Cost
1 Cat 324 Long Reach Excavator	85.00	Hr	300.00	\$25,500.00
2 Cat D5 LGP Dozer	50.00	Hr	300.00	\$15,000.00
3 Pickup Truck	200.00	Day	30.00	\$6,000.00
4 Cat D6N LGP Dozer (with GPS to dress out)	70.00	Hr	30.00	\$2,100.00
5 Truck with Lowboy Trailer (Mob./Demob 7 pieces)	65.00	Hr	70.00	\$4,550.00
6 Survey Equipment including pickup	350.00	Day	3.00	\$1,050.00
7				
(Copies of invoices may be required.)				
Add Tax @ 0 %				

EQUIPMENT TOTAL

\$54,200.00

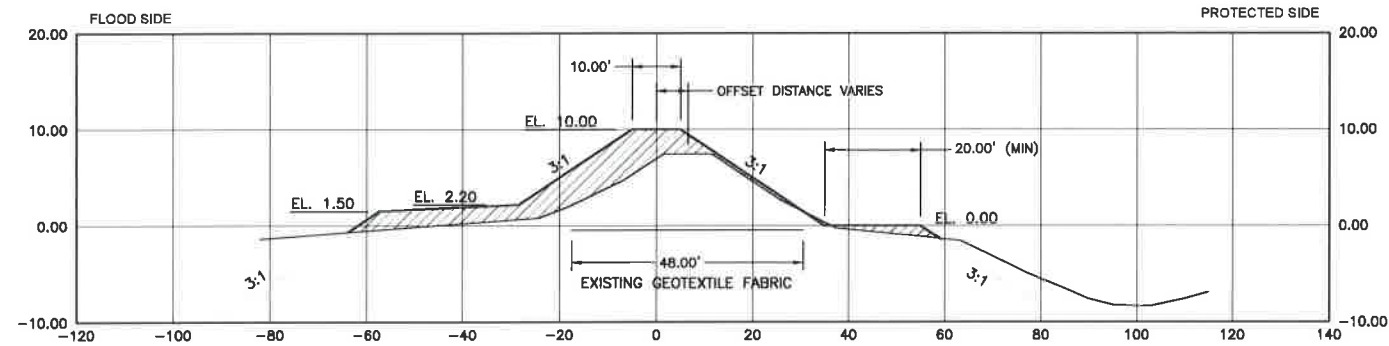
TOTAL DIRECT COST FOR THIS BREAKDOWN:

1

\$110,247.96

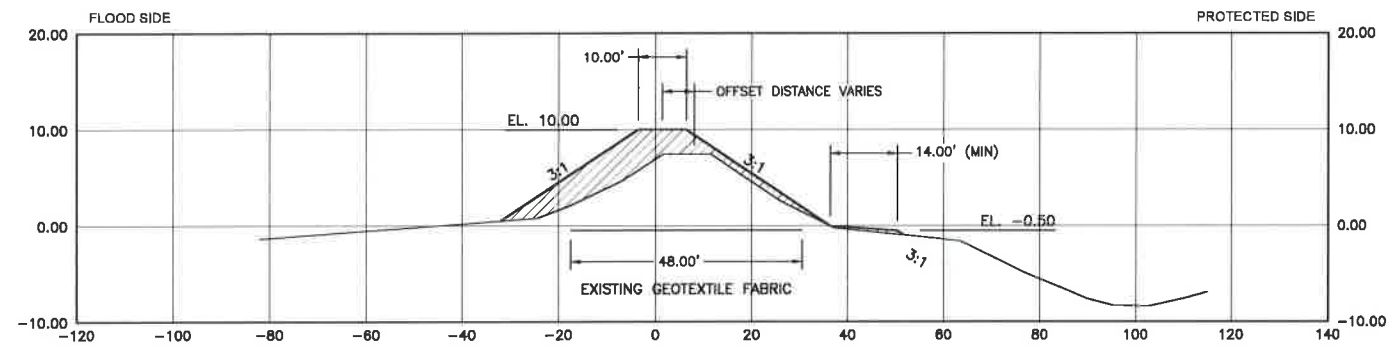
(Sum A, B & C)

SAFETY
IS A PART OF
YOUR
CONTRACT



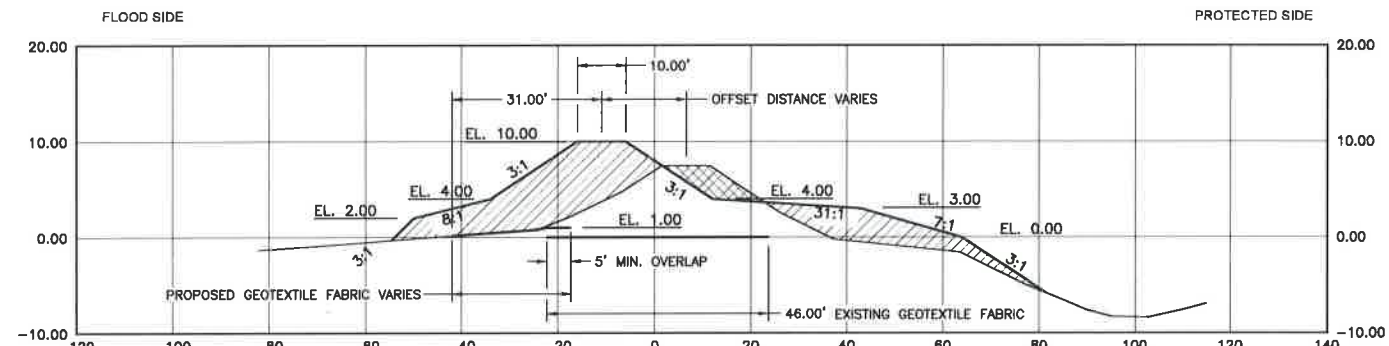
TYPICAL SECTION #1 (HAULED IN EMBANKMENT)

STATIONS 10+37 THRU 36+00 AND
STATIONS 101+00 THRU 115+00



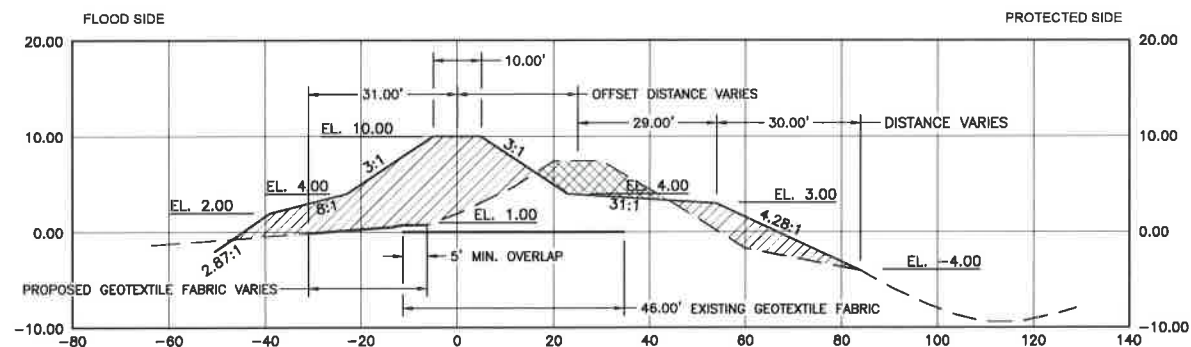
TYPICAL SECTION #2 (HAULED IN EMBANKMENT)

STATIONS 36+00 THRU 101+00 AND
STATIONS 115+00 THRU 145+00



TYPICAL SECTION #3 (HAULED IN EMBANKMENT)

STATIONS 145+00 THRU 170+00 AND
STATIONS 184+00 THRU 277+10



TYPICAL SECTION #4 - SLIDE REPAIR (HAULED IN AND DREDGED)

STATIONS 170+00 THRU 184+00

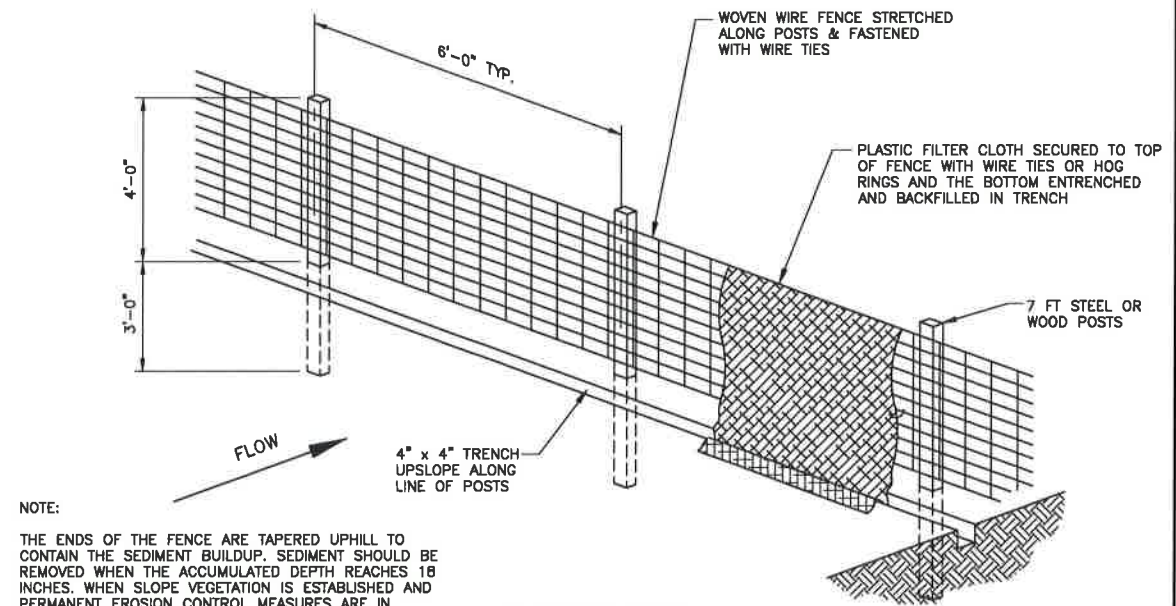

LEGEND:



FILL AREA



CUT AREA



SILT FENCE DETAIL

SCALE: N.T.S.

NOTE:

THE ENDS OF THE FENCE ARE TAPERED UPHILL TO CONTAIN THE SEDIMENT BUILDUP. SEDIMENT SHOULD BE REMOVED WHEN THE ACCUMULATED DEPTH REACHES 18 INCHES. WHEN SLOPE VEGETATION IS ESTABLISHED AND PERMANENT EROSION CONTROL MEASURES ARE IN PLACE, THE ENTIRE SILT FENCE SHOULD BE REMOVED.

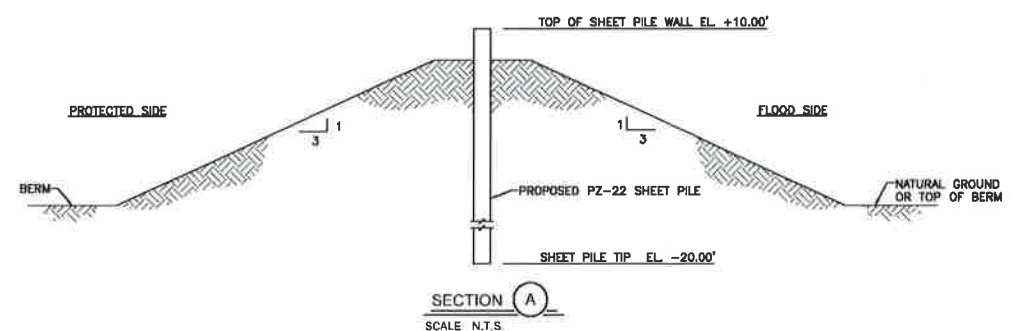
GEOTEXTILE FABRIC REINFORCEMENT

THE FOLLOWING METHOD SHALL BE USED TO DETERMINE REQUIRED GEOTEXTILE FABRIC WIDTH, WHICH CAN BE EXPECTED TO VARY ALONG THE LEVEE ALIGNMENT:

1. THE NEW LEVEE CENTERLINE LOCATION SHOULD BE IDENTIFIED.
2. FROM THAT LOCATION, A POINT 31 FEET TO THE FLOOD SIDE SHOULD BE MARKED.
3. THE EXISTING FABRIC IS ANTICIPATED TO BE LOCATED 2 FEET FROM EXISTING LEVEE TOE ON THE FLOOD SIDE TOWARDS THE CENTER OF THE LEVEE. THE EARTHEN MATERIAL ABOVE SHALL BE EXCAVATED SO THAT AN OVERLAP OF 5 FEET CAN BE CONSTRUCTED. THE 5-FOOT OVERLAP SHALL BE CONSTRUCTED 1 FOOT ABOVE EXISTING FABRIC. THE REMAINING FABRIC WIDTH SHALL BE INSTALLED FOLLOWING EXISTING GROUND ELEVATION.
4. THE PROPOSED GEOTEXTILE FABRIC WIDTH SHALL BE MEASURED FROM THE OVERLAP POINT TO LOCATION MARKED IN STEP NO. 2 SHOWN ABOVE.

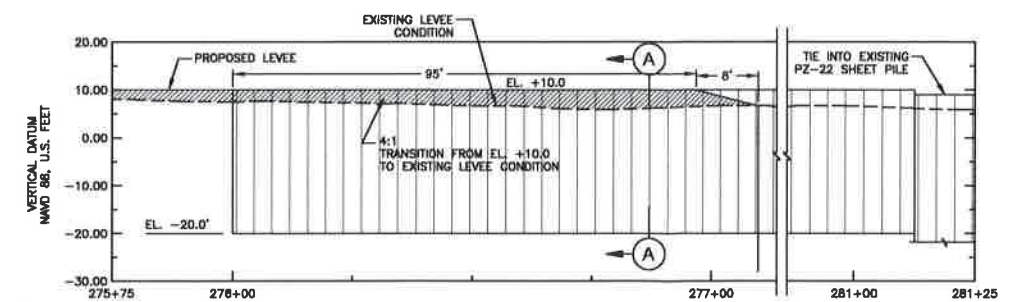
MATERIAL HANDLING TO INSTALL PROPOSED FABRIC SHALL BE CALCULATED BASED ON THE CONTRACTOR EXCAVATION OF 6 TEST POINTS ALONG THE LEVEE SEGMENT IN QUESTION. PAYMENT FOR TEST POINTS SHALL BE INCLUDED IN BID ITEM NO. 20, "MATERIAL EXCAVATION FOR INSTALLATION OF NEW GEOTEXTILE FABRIC REINFORCEMENT."

THE FABRIC MEASURED FOR PAYMENT SHALL BE THE PROPOSED WIDTH, WHICH INCLUDES THE 5-FOOT OVERLAP. NO OTHER OVERLAPS SHALL BE MEASURED FOR PAYMENT. PAYMENT WILL BE MADE AT THE CONTRACT UNIT PRICE PER SQUARE YARD UNDER BID ITEM NO. 07, "GEOTEXTILE FABRIC REINFORCEMENT FOR UNDER NEW LEVEE FILL."



SECTION A

SCALE: N.T.S.



PROFILE OF PROPOSED PZ-22 SHEET PILE WALL

SCALE: N.T.S.
(FROM STA. 276+00 TO STA. 281+20)



CB&I Coastal, Inc.

OFFICE LOCATIONS:

197 ELYSIAN DRIVE
HOUMA, LA 70363
985.868.3434

2424 EDENBORN AVE., STE. 450
METAIRIE LA 70001
504.832.4878

4171 ESSEN LANE
BATON ROUGE, LA 70809
225.932.2758

REVISIONS

No.	Description	Date
0	ISSUED FOR BID	09/25/15
1	ADDENDUM NO. 2	10/28/15
2	APPROVED FOR CONSTRUCTION	01/08/16
3	CHANGE ORDER NO. 3	03/31/17

THIS DOCUMENT IS THE PROPERTY OF CHICAGO BRIDGE & IRON COMPANY ("CBI"). IT MAY CONTAIN INFORMATION DESCRIBING TECHNOLOGY OWNED BY CBI AND DEEMED TO BE COMMERCIALY SENSITIVE. IT IS TO BE USED ONLY IN CONNECTION WITH WORK BEING PERFORMED BY CBI. REPRODUCTION IN WHOLE OR IN PART FOR ANY PURPOSE OTHER THAN WORK PERFORMED BY CBI IS FORBIDDEN EXCEPT BY EXPRESS WRITTEN PERMISSION OF CBI. IT IS TO BE SAFEGUARDED AGAINST BOTH DELIBERATE AND INADVERTENT DISCLOSURE TO ANY THIRD PARTY.



THIS DRAWING HAS
BEEN REDUCED TO
ONE HALF SIZE

TERREBONNE PARISH
CONSOLIDATED GOVERNMENT (TPCG)
LOWER WARD 7 LEVEE - ELEVATION 10'
WARD 7 LEVEE IMPROVEMENTS & EXTENSION
PHASE III: STATIONS 10+37 TO 281+20
LOWER WARD 7 - BOUDREAUX CANAL
TO LASHBROOK PUMP STATION

**TYPICAL SECTIONS,
FABRIC, AND
SHEET PILE DETAILS**

Project number 141235
Date SEPTEMBER, 2015
Designed by LLB
Drawn by MJC
Checked by MA
Plot Date April 4, 2017

Category Number:
Item Number: 6.



Monday, April 24, 2017

Item Title:

Amend 05 - St. Louis Canal Road Drainage Improvements

Item Summary:

RESOLUTION: Providing approval of Amendment No. 5 to the Engineering Agreement for Parish Project No. **13-DRA-32, St. Louis Canal Road Drainage Improvements**, Terrebonne Parish, Louisiana.

ATTACHMENTS:

Description	Upload Date	Type
Executive Summary	4/20/2017	Executive Summary
Resolution	4/20/2017	Resolution
Backup Material	4/20/2017	Backup Material



EXECUTIVE SUMMARY

(REQUIRED FOR ALL SUBMISSIONS)

PROJECT TITLE	
13-DRA-32	St. Louis Canal Drainage Improvements

PROJECT SUMMARY (200 WORDS OR LESS)
Installing pre-cast concrete drainage box culverts, including cast-in-place concrete headwalls and utility conflict boxes on St. Louis Canal Road

PROJECT PURPOSE & BENEFITS (150 WORDS OR LESS)
This amendment is needed to increase resident inspection services section of the engineering agreement by \$28,847.00 due to resident inspection that is required since the Contractor has exceeded the contract time.

TOTAL EXPENDITURE		
\$28,847.00		
AMOUNT SHOWN ABOVE IS: (CIRCLE ONE)		
<u>ACTUAL</u>	ESTIMATED	
IS PROJECTALREADY BUDGETED: (CIRCLE ONE)		
N/A	NO	<u>YES</u>
IF YES AMOUNT BUDGETED:		\$533,106.25

COUNCIL DISTRICT(S) IMPACTED (CIRCLE ONE)									
PARISHWIDE	1	2	<u>3</u>	<u>4</u>	5	6	7	8	9

Jeanne P. Bray

04/19/2017

Signature

Date

OFFERED BY:
SECONDED BY:

RESOLUTION

A resolution providing approval of Amendment No. 5 to the Engineering Agreement for Parish Project No. **13-DRA-32, St. Louis Canal Road Drainage Improvements**, Terrebonne Parish, Louisiana.

WHEREAS, the Terrebonne Parish Consolidated Government did enter into an original engineering agreement with All South Consulting Engineers, L.L.C. dated August 26, 2013, recordation number 1435434, for the St. Louis Canal Road Drainage Improvements identified as Parish Project 13-DRA-32, and

WHEREAS, the Engineering Agreement between OWNER and ENGINEER provides for certain limitations for Basic Services and specific Additional Services, and

WHEREAS, the Contractor has exceeded the contract time, and

WHEREAS, it is estimated the Contractor will complete the construction of the project in 12 weeks, and

WHEREAS, the Engineer has requested an additional Twenty-Eight Thousand, Eight Hundred Forty-Seven Dollars, and Zero Cents (\$28,847.00) to cover the additional project representation that will be required, and

WHEREAS, the TPCG is desirous of having these services continued so that there is a need for additional funds to be added to the contract, and

WHEREAS, this above work will increase the basic services section of the contract by an additional \$28,847.00.

NOW, THEREFORE BE IT RESOLVED that the Terrebonne Parish Council, on behalf of the Terrebonne Parish Consolidated Government, does hereby approve this Amendment No. 5 to the Engineering Agreement for an increase of \$28,847.00 in Additional Services, and authorizes Parish President Gordon E. Dove to execute this Amendment No. 5 to the Engineering Agreement for the St. Louis Canal Road Drainage Improvements Project Parish Project No. 13-DRA-32, with All South Consulting Engineers, L.L.C., and

BE IT FURTHER RESOLVED that a certified copy of the resolution be forwarded to the Engineer, All South Consulting Engineers, L.L.C.

THERE WAS RECORDED:

YEAS:
NAYS:
NOT VOTING:
ABSENT

And the Chairman declared the resolution adopted on this _____ day of _____, 2017.

* * * * *

I, VENITA H. CHAUVIN, Clerk of the Terrebonne Parish Council, Houma, Louisiana, do hereby certify that the foregoing is a true and correct copy of the RESOLUTION adopted by the Terrebonne Parish Council on _____, 2017, at which meeting a quorum was present.

GIVEN UNDER MY OFFICIAL SIGNATURE AND SEAL OF OFFICE THIS _____ DAY OF _____, 2017.

VENITA H. CHAUVIN, CLERK
TERREBONNE PARISH COUNCIL

**AMENDMENT NO. 5
TO
ENGINEERING AGREEMENT**

THIS AMENDMENT NO. 5, hereafter sometimes referred to as "AGREEMENT", made and entered into this _____ day of _____, 2017;

BY AND BETWEEN:

TERREBONNE PARISH CONSOLIDATED GOVERNMENT, (TPCG), a political subdivision of the State of Louisiana, represented herein by its duly authorized President, Gordon E. Dove (hereafter sometimes referred to as "OWNER"), and

ALL SOUTH CONSULTING ENGINEERS, LLC, represented herein by Timothy Bonura, duly authorized Principal (hereafter sometimes referred to as "ENGINEER"):

is a revision pursuant to 5.1.1 (Basic Services) and 5.1.2 (Additional Services) to the ENGINEERING AGREEMENT dated August 26, 2013, for professional engineering services between the OWNER and ENGINEER.

WITNESSED:

WHEREAS, the Terrebonne Parish Consolidated Government did enter into an original engineering contract dated August 26, 2013, to the entitled **St. Louis Canal Road Drainage Improvements**, identified as **Parish Project No. 13-DRA-32**, and

WHEREAS, the Engineering Agreement between OWNER and ENGINEER provides for certain limitations for Basic Services and specific Additional Services, and

WHEREAS, the Contractor has exceeded the contract time, and

WHEREAS, it is estimated the Contractor will complete the construction of the project in 12 weeks, and

WHEREAS, the Engineer has requested an additional Twenty-Eight Thousand, Eight Hundred Forty-Seven Dollars, and Zero Cents (\$28,847.00), and

WHEREAS, the TPCG is desirous of having these services continued so that there is a need for additional funds to be added to the contract for an increase in the upset limit for these services, and

NOW THEREFORE, be it understood and agreed by the parties hereto amend the contract as follows:

Section 5, Paragraph 5.1.1, reads as follows:

5.1.1 For Basic Services. OWNER shall pay ENGINEER for Basic Services rendered under Section 1 (as amended and supplemented by Exhibit "A", "Further Description of Basic Engineering Services and Related Matters") as follows:

A Percentage of the Construction Cost Based On Curve B attached hereto as Exhibit "C". The Construction Cost used for calculating the fee will be a percentage of the Construction Cost of the Base Bid. (i.e. Fee is equal to 7.48% of Base Bid estimate of \$1,044,592.00 or \$78,140.00).

The fee for basic services based on a percentage of the construction cost will have a maximum limitation of 110% of the ENGINEER's Opinion of Probable Construction Cost submitted with the Final Design Documents in accordance with Section 1.4.3 of this contract. The fee for basic services based on a percentage of the construction cost will have a minimum limitation of 90% of the ENGINEER's Opinion of Probable Construction Cost submitted with the Final Design Documents in accordance with Section 1.4.3 of this contract.

Section 5, Paragraph 5.1.2.1, reads as follows:

5.1.2.1 General. For Additional Services and Reimbursable Expenses rendered under Paragraphs 2.1.1 through 2.1.17, inclusive (Except services covered by Paragraph 2.1.7 and services as a consultant or witness under 2.1.16), on the basis of Exhibit "D", "Current Rate Schedule - 2013". At this time the following additional services are anticipated and Estimated Costs shown below are recommended for budgetary considerations.

<u>CATEGORY</u>	<u>DESCRIPTION</u>	<u>CURRENT LIMIT</u>	<u>RECOMMENDATION INCREASE</u>	<u>NEW LIMIT</u>
2.1.2.	Topographic Surveying	\$ 10,000.00	\$ 0.00	\$ 10,000.00
2.1.17.	Grant Application	\$ 15,500.00	\$ 0.00	\$ 15,500.00
	Total	\$ 25,500.00	\$ 0.00	\$ 25,500.00

Section 5, Paragraph 5.1.2.2, reads as follows:

5.1.2.2 Special Consultants. For services and reimbursable expenses incurred for coordination of special consultants employed by ENGINEER pursuant to Paragraph 2.1.1 or 2.1.17, on the basis of Exhibit "D". Services and reimbursable expenses of special consultants will be approved by ENGINEER, but shall be paid directly by ENGINEER. At this time, the following special consultants are anticipated, and the Limitation of Costs shown below are recommended for budgetary considerations: **None at this time**

Section 5, Paragraph 5.1.5, reads as follows:

5.1.2.4 Resident Project Services. For resident services during construction furnished under Paragraph 2.2.1, on the basis of Exhibit "D" for services rendered by principals and employees assigned to field offices in connection with resident project representation with a Limitation of Cost of **\$75,362.00**

Section 5, Paragraph 5.1.5, reads as follows:

5.1.3 For Reimbursable Expenses. In addition to payments provided for in Paragraphs 5.1.1 and 5.1.2, OWNER shall pay ENGINEER the actual costs of all Reimbursable Expenses incurred in connection with all Basic and Additional Services with a Limitation of Cost of **None at this time.**

Section 5, Paragraph 5.1.5, reads as follows:

5.1.5 The estimated cost of Paragraphs 5.1.2, 5.1.3, and 5.1.4, shall have a combined Limitations of Cost in the amount of **\$105,174.50**, which shall not be exceeded without the issuance of a formal change order authorized by the Terrebonne Parish Consolidated Government through its duly authorized President.

IN WITNESS WHEREOF, the parties hereto have affixed their legal hands on this day of _____, 2017.

OWNER:
TERREBONNE PARISH
CONSOLIDATED GOVERNMENT

BY: _____
Gordon E. Dove, Parish President
Terrebonne Parish Consolidated
Government

ENGINEER
ALL SOUTH CONSULTING
ENGINEERS, L.L.C.

BY: _____
Timothy Bonura
President

WITNESSES:

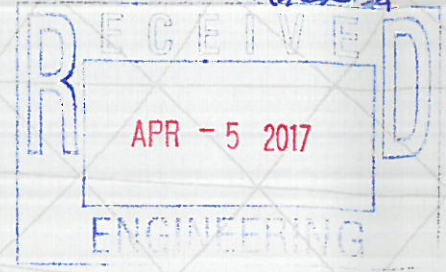
WITNESSES:



www.ascellc.com

April 5, 2017

4-11-17 JPB TO JEB/NPB
AG 24



Ms. Jeanne P. Bray
Capital Projects Administrator
Terrebonne Parish Consolidated Government
P. O. Box 2768
Houma, LA 70361

**RE: St. Louis Canal Drainage Project, Phase 2
Parish Project No. 13-DRA-32
Request for Amendment**

Mr. Bray,

Please accept this correspondence as our formal request for a contract amendment for the above referenced project. All South requests an amendment to capture the additional project representation required for the project.

Note that our engineering agreement as currently amended provides \$20,800.00 for project representation on the above referenced project and was based on a 120 calendar day contract time. As you are aware the contractor has exceeded his contract time and we estimate it will take another 12 weeks from this date to complete the project. We therefore request an additional \$28,847.00 to cover the additional project representation that will be required.

Thanks for the opportunity to work with the Terrebonne Parish Consolidated Government. Please do not hesitate to contact me if you have any questions regarding this matter.

Sincerely,

All South Consulting Engineers, LLC

A blue ink signature of Walter P. Medley.

Walter P. Medley
Project Manager

Metairie

652 Papworth Avenue
Metairie, LA 70005
Tel 504-322-2783

Belle Chasse

305A Main Street
Belle Chasse, LA 70037
Tel 504-394-4424

Houma

302 School Street
Houma, LA 70360
Tel 985-537-8893

Raceland

3744 Highway 1
Raceland, LA 70394
Tel 985-537-8893

Baton Rouge

8000 GSRI Avenue
Baton Rouge, LA 70820
Tel 225-532-1406



Monday, April 24, 2017

Item Title:

Engineer Appointment - Oyster Bed Protection

Item Summary:

RESOLUTION: Ratifying the appointment of the engineering firm of T. Baker Smith, LLC to provide professional services for the **Oyster Bed Surge Protection Project** and authorizing execution of an agreement for these services.

ATTACHMENTS:

Description	Upload Date	Type
Executive Summary	4/20/2017	Executive Summary
Resolution	4/20/2017	Resolution



EXECUTIVE SUMMARY

(REQUIRED FOR ALL SUBMISSIONS)

PROJECT TITLE
Oyster Bed Surge Protection Project

PROJECT SUMMARY (200 WORDS OR LESS)
The purpose of this project is to provide shoreline protection to Lake Chein and Lake Tambour.

PROJECT PURPOSE & BENEFITS (150 WORDS OR LESS)
The purpose of this resolution is to appoint the engineering firm T. Baker Smith, LLC to provide required services for the Oyster Bed Surge Protection Project.

TOTAL EXPENDITURE		
N/A		
AMOUNT SHOWN ABOVE IS: (CIRCLE ONE)		
ACTUAL	ESTIMATED	
IS PROJECTALREADY BUDGETED: (CIRCLE ONE)		
N/A	NO	<div>YESIF YES AMOUNT BUDGETED:\$1,000,000.00</div>

COUNCIL DISTRICT(S) IMPACTED (CIRCLE ONE)									
PARISHWIDE	1	<u>2</u>	<u>3</u>	<u>4</u>	5	6	7	8	9

Jeanne P. Bray

4/19/2017

Signature

Date

OFFERED BY:
SECONDED BY:

RESOLUTION

A resolution ratifying the appointment of the engineering firm of T. Baker Smith, LLC to provide professional services for the **Oyster Bed Surge Protection Project** and authorizing execution of an agreement for these services.

WHEREAS, the Terrebonne Parish Consolidated Government received funding from the Louisiana Coastal Protection and Restoration Authority (CPRA) to provide erosion protection to the shorelines of Lake Tambour and Lake Chien, and

WHEREAS, the engineering firm of T. Baker Smith, LLC has been selected to provide the required services for the Oyster Bed Surge Projection Project, and

NOW, THEREFORE BE IT RESOLVED that the Terrebonne Parish Council does hereby ratify the appointment of the engineering firm of T. Baker Smith, LLC, by Terrebonne Parish President Gordon E. Dove for professional engineering services for the Oyster Bed Surge Projection Project, and

BE IT FURTHER RESOLVED that the Terrebonne Parish Council, on behalf of the Terrebonne Parish Consolidated Government, does hereby authorize the execution of an engineering agreement with the engineering firm of T. Baker Smith, LLC by Terrebonne Parish President Gordon E. Dove for the Oyster Bed Surge Projection Project.

THERE WAS RECORDED:

YEAS:

NAYS:

ABSENT & NOT VOTING:

And the Chairman declared the resolution adopted on this _____ day of _____, 2017.

* * * * *

I, VENITA H. CHAUVIN, Clerk of the Terrebonne Parish Council, Houma, Louisiana, do hereby certify that the foregoing is a true and correct copy of the RESOLUTION adopted by the Terrebonne Parish Council on _____, 2017, at which meeting a quorum was present.

GIVEN UNDER MY OFFICIAL SIGNATURE AND SEAL OF OFFICE THIS _____ DAY OF _____, 2017

VENITA H. CHAUVIN, CLERK
TERREBONNE PARISH COUNCIL



Monday, April 24, 2017

Item Title:

Change Order No. 1 - Pump Station Telemetry

Item Summary:

RESOLUTION: Authorizing the execution of Change Order No. 1 for the Construction Agreement for Parish Project No. 14-SCADA-13, Telemetry System for Drainage Pump Stations (SCADA), Phase II, Project Terrebonne Parish, Louisiana.

ATTACHMENTS:

Description	Upload Date	Type
Executive Summary	4/20/2017	Executive Summary
Resolution	4/20/2017	Resolution
Backup Material	4/20/2017	Backup Material



EXECUTIVE SUMMARY

(REQUIRED FOR ALL SUBMISSIONS)

PROJECT TITLE	
14-SCADA-13	Telemetry System for Drainage Pump Stations (SCADA)

PROJECT SUMMARY (200 WORDS OR LESS)
Installing telemetry system including telemetry control panel (TCP), integrator panel (IP), radio antenna, antenna pole and associated components and wiring.

PROJECT PURPOSE & BENEFITS (150 WORDS OR LESS)
The change order is needed to increase the construction contract by 13 days due to in house equipment testing by the Owner.

TOTAL EXPENDITURE	
\$0	
AMOUNT SHOWN ABOVE IS: (CIRCLE ONE)	
<u>ACTUAL</u>	ESTIMATED
IS PROJECTALREADY BUDGETED: (CIRCLE ONE)	
<u>N/A</u>	NO
YES	IF YES AMOUNT BUDGETED:
	\$1,256,335.00

COUNCIL DISTRICT(S) IMPACTED (CIRCLE ONE)									
<u>PARISHWIDE</u>	1	2	3	4	5	6	7	8	9

Jeanne P. Bray

04/19/2017

Signature

Date

OFFERED BY:
SECONDED BY:

RESOLUTION

A resolution authorizing the execution of Change Order No. 1 for the Construction Agreement for Parish Project No. 14-SCADA-13, Telemetry System for Drainage Pump Stations (SCADA), Phase II, Project Terrebonne Parish, Louisiana.

WHEREAS, the Terrebonne Parish Consolidated Government entered into a contract dated September 2, 2015 with E3 Electrical, Inc., Recordation Number 1514454, for Parish Project No. 14-SCADA-13, Telemetry System for Drainage Pump Stations (SCADA) Project, Phase II, Terrebonne Parish, Louisiana, and

WHEREAS, TPCG desires to complete the construction of the telemetry system project, and

WHEREAS, the Contractor requested (13) thirteen days to the construction contract due to in-house equipment testing by the Owner, and

WHEREAS, this Change Order No. 1 had been recommended by the Engineer, Providence Engineering and Design, LLC, for this project.

NOW, THEREFORE BE IT RESOLVED that the Terrebonne Parish Council on behalf of the Terrebonne Parish Consolidated Government, does hereby approve and authorize the execution by Terrebonne Parish President Gordon E. Dove of Change Order No. 1 to the construction agreement with E3 Electrical, Inc. for Parish Project No. 14-SCADA-13, Telemetry System for Drainage Pump Stations (SCADA) Project, Phase II, Terrebonne Parish, Louisiana, for an increase of thirteen (13) calendar days to the project, and

BE IT FURTHER RESOLVED that a certified copy of the resolution be forwarded to Engineer, Providence Engineering and Design, LLC.

THERE WAS RECORDED:

YEAS:

NAYS:

ABSENT & NOT VOTING:

And the Chairman declared the resolution adopted on this _____ day of _____, 2017.

* * * * *

I, Venita H. Chauvin, Assistant Clerk of the Terrebonne Parish Council, Houma, Louisiana, do hereby certify that the foregoing is a true and correct copy of the RESOLUTION adopted by the Terrebonne Parish Council on _____, 2017, at which meeting a quorum was present.

GIVEN UNDER MY OFFICIAL SIGNATURE AND SEAL OF OFFICE THIS _____ DAY OF _____, 2017.

VENITA H. CHAUVIN, CLERK
TERREBONNE PARISH COUNCIL

CHANGE ORDER

Dated March 31, 2017

OWNER's Project No. 14-SCADA-13

ENGINEER's Project No. 441-085-GSE

Project: _____
 Telemetry Upgrade to Three (3)
 Drainage Pump Stations (Phase II)
 Terrebonne Parish, Louisiana

CONTRACTOR E3 Electrical, Inc.

Contract For Telemetry Upgrade Contract Date August 18, 2016

To: E3 Electrical, Inc.

CONTRACTOR

You are directed to make the changes noted below in the subject Contract:

Terrebonne Parish Consolidated Government
OWNER

By _____
Gordon E. Dove, Parish President

Dated _____, 2017

Nature of the Changes:

Thirteen (13) additional contract days for in-house equipment testing by Owner.

Enclosures:

E3 Electrical, Inc. letter dated March 29, 2017.

These changes result in the following adjustment of Contract Price and Contract Time:

Contract Price Prior to This Change Order \$ 310,650.00

Net (Increase) (Decrease) Resulting from this Change Order \$ 0.00

Current Contract Price Including This Change Order \$ 310,650.00


Contract Time Prior to This Change Order 180 days March 4, 2017
(Days or Date)

Net (Increase) (~~Decrease~~) Resulting from This Change Order 13 days
(Days)

Current Contract Time Including This Change Order 193 days March 17, 2017
(Days or Date)

The Above Changes Are Approved:

..... Providence Engineering and Design, LLC
ENGINEER

By ..  ..

Dated .. 4/10 .., 2017

Contractor acknowledges that the values set forth in this change order include any and all claims for additional compensation due to equitable adjustment resulting from any addition, deletion or revision in the Work, or changes in contract time.

The Above Changes Are Accepted:

..... E3 Electrical, Inc.
CONTRACTOR

By ..  ..

Dated .. 4/14/17 .., 2017



E3 ELECTRICAL, INC.

1001 LAFAYETTE STREET
HOUMA, LA 70360
985.223.0778

March 29, 2017

Providence/GSE Associates, LLC
Attn: Mr. Brett Ledet
991 Grand Caillou Rd
Houma, LA 70363

RE: REQUEST FOR SUBSTANTIAL COMPLETION

Telemetry Upgrade to Three (3) Drainage Pump Stations (Phase II)
Terrebonne Parish Consolidated Government
Parish Project No. 14-SCADA-13
GSE Project No. 441-085-GSE

Dear Mr. Ledet,

Please accept this letter as notice that the above referenced project is substantially complete as of 3/17/2017. As of that date, all three of the pump stations are fully operational and running on the newly installed telemetry systems, and all have been tested by TPCG representatives with no items outstanding.

At this time, we respectfully request a walkthrough with you on the project in an effort to identify any items that may be outstanding as we work toward final completion of the project. Please advise of a time that may be suitable for this site visit.

Additionally, our original completion date as per the contract was 3/4/2017, which puts our actual completion date 13 days behind schedule. We hereby request that 13 additional days be added to the project. Reasons for the delay include additional time required for the owner's in-house testing and field integration of the control panels.

Should you have any questions or require any additional information, please contact me at the address listed above, by phone at 985-223-0778, or by email at mbourgeois@e3-electrical.com.

Sincerely,

Matthew D. Bourgeois

Vice-President



Monday, April 24, 2017

Item Title:

Substantial Completion - Pump Station Telemetry

Item Summary:

RESOLUTION: Providing for the acceptance of work performed by E3 Electrical, Inc., in accordance with the Certificate of Substantial Completion for Parish Project 14-SCADA-13, Telemetry System for Drainage Pump Stations (SCADA), Phase II, Terrebonne Parish, Louisiana.

ATTACHMENTS:

Description	Upload Date	Type
Executive Summary	4/20/2017	Executive Summary
resolution	4/20/2017	Resolution
Backup Material	4/20/2017	Backup Material



EXECUTIVE SUMMARY

(REQUIRED FOR ALL SUBMISSIONS)

PROJECT TITLE	
14-SCADA-13	Telemetry System for Drainage Pump Stations (SCADA)

PROJECT SUMMARY (200 WORDS OR LESS)
Installing telemetry system including telemetry control panel (TCP), integrator panel (IP), radio antenna, antenna pole and associated components and wiring.

PROJECT PURPOSE & BENEFITS (150 WORDS OR LESS)
This certificate of Substantial Completion applies to all Work that has been inspected and that the work is substantially completed in accordance with the Contract Documents.

TOTAL EXPENDITURE				
N/A				
AMOUNT SHOWN ABOVE IS: (CIRCLE ONE)				
<u>ACTUAL</u>			ESTIMATED	
IS PROJECTALREADY BUDGETED: (CIRCLE ONE)				
<u>N/A</u>	NO	YES	IF YES AMOUNT BUDGETED:	\$803,335.00

COUNCIL DISTRICT(S) IMPACTED (CIRCLE ONE)									
<u>PARISHWIDE</u>	1	2	3	4	5	6	7	8	9

Jeanne P. Bray

04/19/2017

Signature

Date

OFFERED BY:
SECONDED BY:

RESOLUTION

A resolution providing for the acceptance of work performed by E3 Electrical, Inc., in accordance with the Certificate of Substantial Completion for Parish Project 14-SCADA-13, Telemetry System for Drainage Pump Stations (SCADA), Phase II, Terrebonne Parish, Louisiana.

WHEREAS, the Terrebonne Parish Consolidated Government entered into a contract dated August 18, 2016 with E3 Electrical, Inc., for Parish Project 14-SCADA-13, Telemetry System for Drainage Pump Stations (SCADA), Phase II, Terrebonne Parish, Louisiana, as will be seen by reference to said contract which is recorded under Entry No. 1514454 of the records of Terrebonne Parish, and

WHEREAS, the work performed has been inspected by authorized representatives of the Owner, Engineer, and Contractor and found to be substantially complete, and

WHEREAS, the Engineer for this project, Providence Engineering and Design, LLC, recommends the acceptance of the substantial completion,

NOW, THEREFORE BE IT RESOLVED that the Terrebonne Parish Council, on behalf of the Terrebonne Parish Consolidated Government, does hereby accept the work performed, effective as of the date of recording of this resolution, and does authorize and direct the Clerk of Court and Ex-Officio Recorder of Mortgages of Terrebonne Parish to note this acceptance thereof in the margin of the inscription of said contract under Entry No. 1514454 of the Records of Terrebonne Parish, Louisiana, and

BE IT FURTHER RESOLVED that a certified copy of the resolution be forwarded to the Engineer Providence Engineering and Design, LLC, and

BE IT FURTHER RESOLVED that a certified copy of the resolution be recorded in the office of the Clerk of Court of Terrebonne Parish to commence a 45-day clear lien period, and

BE IT FURTHER RESOLVED that the Administration is authorized to make payment of retainage upon the presentation of a Clear Lien Certificate.

THERE WAS RECORDED:

YEAS:

NAYS:

NOT VOTING:

ABSENT:

The chairman declared the resolution adopted on this _____ day of _____, 2017.

I, VENITA H. CHAUVIN, Clerk of the Terrebonne Parish Council, Houma, Louisiana, do hereby certify that the foregoing is a true and correct copy of the RESOLUTION adopted by the Terrebonne Parish Council on _____, 2017, at which meeting a quorum was present.

GIVEN UNDER MY OFFICIAL SIGNATURE AND SEAL OF OFFICE THIS _____ DAY _____, 2017.

VENITA H. CHAUVIN, CLERK
TERREBONNE PARISH COUNCIL

CERTIFICATE OF SUBSTANTIAL COMPLETION

PROJECT Telemetry Upgrade to Three (3) Drainage Pump Stations (Phase II)
Terrebonne Parish, Louisiana

DATE OF ISSUANCE March 30, 2017

OWNER Terrebonne Parish Consolidated Government

OWNER's Contract No. 14-SCADA-13 ENGINEER's Project No. 441-085-GSE

CONTRACTOR E 3 Electrical, Inc. ENGINEER Providence Engineering and Design, LLC

This Certificate of Substantial Completion applies to all Work under the Contract Documents or to the following specified parts thereof:

All work performed in accordance with contract plans and specifications.

To Terrebonne Parish Consolidated Government
OWNER

And E 3 Electrical, Inc.
CONTRACTOR

The work to which this Certificate applies has been inspected by authorized representatives of OWNER, CONTRACTOR and ENGINEER, and that Work is hereby declared to be substantially complete in accordance with the Contract Documents on

March 17, 2017
DATE OF SUBSTANTIAL COMPLETION

A tentative list of items to be completed or corrected is attached hereto. This list may not be all-inclusive, and the failure to include an item in it does not alter the responsibility of CONTRACTOR to complete all the Work in accordance with the Contract Documents. The items in the tentative list shall be completed or corrected by CONTRACTOR within 45 days of the above date of Substantial Completion.

From the date of Substantial Completion the responsibilities between OWNER and CONTRACTOR for security, operation, safety, maintenance, heat, utilities, insurance and warranties and guarantees shall be as follows:

RESPONSIBILITIES:

OWNER: Security, operation, maintenance, heat and utilities. Permanent insurance shall be obtained by the Owner before final payment if required.

CONTRACTOR: Safety and insurance until date of final payment and completion. Contractor shall maintain all insurance in accordance with the specifications.

The following documents are attached to and made a part of this Certificate:

- 1) Resolution of Acceptance.
- 2) List of items to be completed.

[For items to be attached see definition of Substantial Completion as supplemented and other specifically noted conditions precedent to achieving Substantial Completion as required by Contract Documents.]

This certificate does not constitute an acceptance of Work not in accordance with the Contract Documents nor is it a release of CONTRACTOR's obligation to complete the Work in accordance with the Contract Documents.

Executed by ENGINEER on 4/10, 2017

Providence Engineering and Design, LLC

ENGINEER

By: Brett Ledet

(Authorized Signature)

CONTRACTOR accepts this Certificate of Substantial Completion on 4/4/17, 2017

E 3 Electrical, Inc.

CONTRACTOR

By: [Signature]

(Authorized Signature)

OWNER accepts this Certificate of Substantial Completion on _____, 2017

Terrebonne Parish Consolidated Government

OWNER

By: _____

Gordon E. Dove, Parish President

SUBSTANTIAL COMPLETION PUNCH LIST

Telemetry Upgrade to Three (3) Drainage Pump Stations (Phase II) Terrebonne Parish Consolidated Government Terrebonne Parish, Louisiana

March 30, 2017

Personnel Present:

Jim Babin, Dean Dupre, Carl Ledet, Mike Toups, Nia Picou-Bowens – TPCG

Brett Ledet, Harold LeRay – Providence Engineering and Design, LLC

Matt Bourgeois – E3 Electrical, Inc.

Punch List:

1.	Seal conduit openings near battery chargers at Smith Ridge DPS.	\$ 100.00
2.	Install protective cover on LT4 display screens at all stations.	\$ 500.00
3.	Install fuel booster pump labels on all pumps and on the FSCP at all stations.	\$ 100.00
4.	Vacuum clean all enclosures.	\$ 50.00
5.	Redline Drawings.	<u>\$ 500.00</u>
Total		\$ 1,250.00



Monday, April 24, 2017

Item Title:

Amendment 01 - Courthouse Annex Wind Hardening

Item Summary:

RESOLUTION: Providing approval of Amendment No. 1 to the Engineering Agreement for Parish Project No. **14-HMGP-26, Critical Facilities Hardening – Courthouse Annex (HMGP)**, Terrebonne Parish, Louisiana.

ATTACHMENTS:

Description	Upload Date	Type
Executive Summary	4/20/2017	Executive Summary
Resolution	4/20/2017	Resolution
Backup Material	4/20/2017	Backup Material



EXECUTIVE SUMMARY

(REQUIRED FOR ALL SUBMISSIONS)

PROJECT TITLE	
14-HMGP-26	Critical Facilities Hardening – Courthouse Annex

PROJECT SUMMARY (200 WORDS OR LESS)
Hardening of the Courthouse Annex

PROJECT PURPOSE & BENEFITS (150 WORDS OR LESS)
The purpose of this amendment is to increase the basic and additional services of the engineering agreement to repackage and rebid the project in the amount of \$9,300.00.

TOTAL EXPENDITURE				
\$9,300.00				
AMOUNT SHOWN ABOVE IS: (CIRCLE ONE)				
<u>ACTUAL</u>			ESTIMATED	
IS PROJECTALREADY BUDGETED: (CIRCLE ONE)				
N/A	NO	<u>YES</u>	IF YES AMOUNT BUDGETED:	\$496,683.00

COUNCIL DISTRICT(S) IMPACTED (CIRCLE ONE)									
<u>PARISHWIDE</u>	1	2	3	4	5	6	7	8	9

Jeanne P. Bray

04/4/2017

Signature

Date

OFFERED BY:
SECONDED BY:

RESOLUTION

A resolution providing approval of Amendment No. 1 to the Engineering Agreement for Parish Project No. **14-HMGP-26, Critical Facilities Hardening – Courthouse Annex (HMGP)**, Terrebonne Parish, Louisiana.

WHEREAS, the Terrebonne Parish Consolidated Government did enter into an original engineering agreement with Providence Engineering and Design, LLC, dated August 13, 2014, recordation number 1460682, for the Critical Facilities Hardening – Courthouse Annex (HMGP), identified as Parish Project 14-HMGP-26, and

WHEREAS, the Engineering Agreement between OWNER and ENGINEER provides for certain limitations for Basic Services and specific Additional Services, and

WHEREAS, the Parish is desirous of moving forward with the hardening of the Courthouse Annex, and

WHEREAS, the Parish went out to bid for the construction of the project, and

WHEREAS, the Parish rejected all bids due to lack of funding, and

WHEREAS, FEMA approved additional funding due to the bids coming in over budget, and

WHEREAS, the Engineer was directed by the Parish to repackage the plans and specs for the rebidding of the project since additional funds are available, and

WHEREAS, this above work will increase the basic services section by \$8,300.00 and the additional services section of the contract by \$1,000.00.

NOW, THEREFORE BE IT RESOLVED that the Terrebonne Parish Council, on behalf of the Terrebonne Parish Consolidated Government, does hereby approve this Amendment No. 1 to the Engineering Agreement for an increase of \$8,300.00 in Basic Services and \$1,000.00 in Additional Services authorizes Parish President Gordon E. Dove to execute this Amendment No. 1 to the Engineering Agreement for the Critical Facilities Hardening – Courthouse Annex (HMGP) Parish Project No. 14-HMGP-26, with Providence Engineering and Design, LLC, and

BE IT FURTHER RESOLVED that a certified copy of the resolution be forwarded to the Engineer, Providence Engineering and Design, LLC.

THERE WAS RECORDED:

YEAS:
NAYS:
NOT VOTING:
ABSENT

And the Chairman declared the resolution adopted on this _____ day of _____, 2017.

* * * * *

I, VENITA H. CHAUVIN, Clerk of the Terrebonne Parish Council, Houma, Louisiana, do hereby certify that the foregoing is a true and correct copy of the RESOLUTION adopted by the Terrebonne Parish Council on _____, 2017, at which meeting a quorum was present.

GIVEN UNDER MY OFFICIAL SIGNATURE AND SEAL OF OFFICE THIS _____ DAY OF _____, 2017.

VENITA H. CHAUVIN, CLERK
TERREBONNE PARISH COUNCIL

**AMENDMENT NO. 1
TO
ENGINEERING AGREEMENT**

THIS AMENDMENT NO. 1, hereafter sometimes referred to as "AGREEMENT", made and entered into this _____ day of _____, 2017;

BY AND BETWEEN:

TERREBONNE PARISH CONSOLIDATED GOVERNMENT, (TPCG), a political subdivision of the State of Louisiana, represented herein by its duly authorized President, Michel Claudet (hereafter sometimes referred to as "OWNER"), and

PROVIDENCE ENGINEERING AND DESIGN, LLC, represented herein by Clay Breaud, duly authorized representative of the firm (hereafter sometimes referred to as "ENGINEER"):

is a revision pursuant to 5.1.1 (Basic Services) and 5.1.2 (Additional Services) to the ENGINEERING AGREEMENT dated August 13, 2014, for professional engineering services between the OWNER and ENGINEER.

WITNESSED:

WHEREAS, the Terrebonne Parish Consolidated Government did enter into an original engineering contract dated June 18, 2014, to the entitled **Critical Facilities Hardening – Courthouse Annex (HMGP)**, identified as **Parish Project No. 14-HMGP-26**, and

WHEREAS, the Engineering Agreement between OWNER and ENGINEER provides for certain limitations for Basic Services and specific Additional Services, and

WHEREAS, the Parish is desirous of moving forward with the hardening of the Courthouse Annex, and

WHEREAS, the Parish went out to bid for the construction of the project, and

WHEREAS, the Parish rejected all bids due to lack of funding, and

WHEREAS, FEMA approved additional funding due to the bids coming in over budget, and

WHEREAS, the Engineer was directed by the Parish to repackaging the plans and specs for the rebidding of the project since additional funds are available, and

WHEREAS, this above work will increase the basic services section by \$8,300.00 and the additional services section of the contract by \$1,000.00.

WHEREAS, the firm of Providence Engineering and Design, LLC, has been asked to perform these activities under the Basic and Additional Services section of the Engineering Agreement for this project, and

WHEREAS, the TPCG is desirous of having these services continued so that there is a need for additional funds to be added to the contract for an increase in the upset limit for these services, and

NOW THEREFORE, be it understood and agreed by the parties hereto amend the contract as follows:

Amend Section 5, Paragraph 5.1.1, to read as follows:

5.1.1 For Basic Services. OWNER shall pay ENGINEER for Basic Services rendered under Section 1 (as amended and supplemented by Exhibit "A", "Further Description of Basic Engineering Services and Related Matters") as follows:

Architectural Fee = Fee Percentage(Construction Cost(1975 BCI/(2011 BCI)(2011 CPI/1975 CPI)

Fee Percentage = (46.10/(Log(Construction Cost(1975 BCI/2011 BCI))))*1.15)

	<u>1975</u>	<u>2011</u>
BCI	1306	5058
CPI	53.8	224.9

Repackaging Plans & Specs - \$8,300.00

Section 5, Paragraph 5.1.2, reads as follows:

5.1.2 For Additional Services. OWNER shall pay ENGINEER for Additional Services rendered under Section 2 as follows:

5.1.2.1 General. For Additional Services rendered under Paragraphs 2.1.1 through 2.1.17, inclusive (except services covered by Paragraph 2.1.7 and services as a consultant or witness under 2.1.16), on the basis of Exhibit "D", **"Current Rate Schedule - 2014"**. At this time, the following additional services are anticipated and the Estimated Costs shown below are recommended for budgetary considerations.

<u>DESCRIPTION</u>	<u>CURRENT LIMIT</u>	<u>RECOMMENDATION INCREASE</u>	<u>NEW LIMIT</u>
--------------------	--------------------------	------------------------------------	----------------------

Not at this time

Section 5, Paragraph 5.1.2.2, reads as follows:

5.1.2.2 Special Consultants. For services and reimbursable expenses incurred for coordination of special consultants employed by ENGINEER pursuant to Paragraph 2.1.1 or 2.1.17, on the basis of Exhibit "D". Services and reimbursable expenses of special consultants will be approved and paid by ENGINEER. At this time, the following special consultants are anticipated, and the Limitation of Costs shown below are recommended for budgetary considerations: \$0.00

Amend Section 5, Paragraph 5.1.2.4, to read as follows:

5.1.2.4 Resident Project Services. For resident services during construction furnished under Paragraph 2.2.1, on the basis of Exhibit "D" for services rendered by principals and employees assigned to field offices in connection with resident project representation with a Limitation of Cost of **\$5,000.00**

Section 5, Paragraph 5.1.3, reads as follows:

5.1.3 For Reimbursable Expenses. In addition to payments provided for in Paragraphs 05.1.1 and 5.1.2, OWNER shall pay ENGINEER the actual costs of all Reimbursable Expenses incurred in connection with all Basic and Additional Services with a Limitation of Cost of \$0.00

Section 5, Paragraph 5.1.4, reads as follows:

5.1.4 As used in this Paragraph 5.1, the term "Construction Cost" will have the meaning assigned to it in Paragraph 6.1; the term "Reimbursable Expenses" will have the meaning assigned to it in Paragraph 5.4 and the term "Limitation of Cost" will have the meaning assigned to it in Paragraph 5.5.

Amend Section 5, Paragraph 5.1.5, to read as follows:

5.1.5 The estimated cost of Paragraphs 5.1.2, 5.1.2.2., 5.1.3, and 5.1.4 shall have combined Limitations of Cost in the amount of **\$5,000.00**, which shall not be exceeded without the issuance of a formal change order authorized by the Terrebonne Parish Consolidated Government through its duly authorized President.

AMENDMENT 1

IN WITNESS WHEREOF, the parties hereto have affixed their legal hands on this day of _____, 2017.

OWNER:

TERREBONNE PARISH CONSOLIDATED
GOVERNMENT

BY: _____
Gordon E. Dove,
Parish President

ENGINEER:

PROVIDENCE ENGINEERING
& SURVEYING, LLC

BY: _____
Clay Breaud
Company Manager

WITNESSES:

WITNESSES:

