

PARISH COUNCIL
PARISH OF TERREBONNE



Robert J. Bergeron Gov't Tower Bldg.
8026 Main St., 2nd Floor Council Meeting Room
Houma, LA 70360

AGENDA

Wednesday, April 27, 2022
6:00 PM

In accordance with the Americans with Disabilities Act, if you need special assistance,
please contact Suzette Thomas, Council Clerk, at (985) 873-6519 describing the
assistance that is necessary.

Darrin W. Guidry, Sr.
CHAIRMAN

Daniel Babin
VICE-CHAIRMAN
DISTRICT 1

John Navy

DISTRICT 2

Carl Harding

DISTRICT 3

Gerald Michel

DISTRICT 4

John Amedee

Suzette Thomas,
COUNCIL CLERK

DISTRICT 5

Jessica Domangue

DISTRICT 6

Darrin Guidry

DISTRICT 7

Daniel Babin

DISTRICT 8

Dirk Guidry

DISTRICT 9

Steve Trosclair

NOTICE TO THE PUBLIC: If you wish to address the Council, please complete the "Public Wishing to Address the Council" form located on either end of the counter and give it to either the Chairman or the Council Clerk prior to the beginning of the meeting. All public comments must be addressed to the Council as a whole. ***Addressing individuals Council members or staff is not allowed.*** Speakers should be courteous in their choice of words or actions and comments shall be limited to the issue and cannot involve individuals or staff related matters. Thank you.

ALL CELL PHONES, PAGERS AND ELECTRONIC DEVICES USED FOR COMMUNICATION SHOULD BE SILENCED FOR THE DURATION OF THE MEETING

CALL MEETING TO ORDER

INVOCATION

PLEDGE OF ALLEGIANCE

ROLL CALL

APPROVE MINUTES OF THE REGULAR COUNCIL SESSION HELD ON MARCH 23, 2022.

**DISTRIBUTE MINUTES OF THE REGULAR COUNCIL SESSION HELD ON
APRIL 13, 2022.**

APPROVE ACCOUNTS PAYABLE BILL LISTS FOR 4/18/2022 & 4/25/2022

APPROVE MANUAL CHECK LISTING-March 2022

1. GENERAL BUSINESS:

- A.** Presentation by Parish Administration relative to capital projects, including: drainage, utility, road and quality of life projects; as well as other matters related to the operations and maintenance of Parish government.
- B. PROCLAMATION:** Proclaiming May 2-8, 2021 as Drinking Water Week in Terrebonne Parish.
- C. PROCLAMATION:** Proclaiming May 2022 as "Veterans Month" in Houma-Terrebonne.
- D. COMMENDATION:** Recognition of the Louis Miller Terrebonne Career and Technical High School 2021-2022 Skills USA State Competition Participants
- E. RESOLUTION:** Authorizing Parish President to execute a Master Services Agreement with Desire Line, LLC to assist Planning and Zoning Department staff with permit application review and processing, elevation certificates, master thoroughfare plan update, and other related departmental planning responsibilities and functions. The MSA will be subject to Legal Department approval and budget amendment approval as required.

2. PUBLIC WISHING TO ADDRESS THE COUNCIL:

- A.** As per speaker cards.

6:30 O'CLOCK P.M. - PUBLIC HEARINGS RELATIVE TO:

- A.** An ordinance to amend the 2022 Adopted Operating Budget, Budgeted Positions, and 5-Year Capital Outlay Budget of the Terrebonne Parish Consolidated Government for the following items and to provide for related matters.
 - I. Houma Police Dept-US Dept of Justice, \$500,000
 - II. Le Petit Facility Improvements, \$10,000
 - III. Levee District, \$800,000
 - IV. 1-1A Drainage Project, \$232,800
 - V. Eastside Police Substation, \$75,925
 - VI. Code Violation/Compliance, \$8,400
 - a. Add full time Admin Coordinator II
 - b. Delete full time Admin Tech I
 - 1. Consider the adoption of the ordinance.
- B.** An ordinance to create a "No Parking Zone" along the south side of Main Street/LA Hwy 24 from the intersection of Adoue Street to Wolff Parkway and to provide for the installation of said signs.
 - 1. Consider the adoption of the ordinance.
- C.** An ordinance to authorize the lease of property at 8033 Main Street (Corner of Main and Gabasse Streets) Houma, LA, 70360, Parcel #18796, from property owner(s); authorize the Parish President to execute any and all documents necessary to lease this property, and to provide for other matters relative thereto.
 - 1. Consider the adoption of the ordinance.
- D.** An ordinance to establish and define the Terrebonne Parish Visible Precinct Boundaries.
 - 1. Consider the adoption of the ordinance.
- E.** An ordinance to establish and define the Terrebonne Parish Council District Boundaries.
 - 1. Consider the adoption of the ordinance.

3. COMMITTEE REPORTS:

- A.** Public Services Committee, 04/25/22*

- B.** Budget and Finance Committee, 04/25/22*
(* Ratification of minutes calls a public hearing on May 11, 2022 at 6:30 p.m.)

4. STREET LIGHTS:

- A.** Light installations, removals and/or activations.

5. APPOINTMENTS TO VARIOUS BOARDS, COMMITTEES AND COMMISSIONS:

- A. Fire Protection District No. 10 Board:** One (1) unexpired term. Mr. Carroll J. Hebert, Jr. submits application and resume for consideration.
- B. Terrebonne ARC:** Three (3) expiring terms on 05-31-22. Mr. Richard Watkins expresses his interest in being reappointed. Mr. Larry Pete expresses his interest in being reappointed. Mr. Michael P. Allemand expresses his interest in being reappointed.
- C. Terrebonne Parish Tree Board:** One (1) expired term and one (1) vacancy due to a resignation. Ms. Christie L. Parker submits application for consideration.
- D. Veterans' Memorial District:** One(1) unexpired term due to a resignation (Representing the Parish President South of the Intracoastal) and one (1) expired term (Representing the Vietnam Veterans of America) Mr. George Bourg submits application and resume for consideration.

6. VACANCIES TO VARIOUS BOARDS, COMMITTEES AND COMMISSIONS:

- A. Recreation District No. 9 Board:** One (1) expiring term on 06-08-22.
Library Board of Control: One (1) expiring term on 06-24-22.
Consolidated Waterworks: Three (3) expiring terms on 06-24-22.

7. COUNCIL MEMBERS REQUEST DISCUSSION OF:

- A. Councilwoman J. Domangue -** Motion to discuss with possible action regarding procedure for reappointments to boards, committees and commissions.
- B. Councilman C. Harding -** Motion to discuss with possible action regarding the use of cameras to improve safety in Terrebonne Parish.

8. ANNOUNCEMENTS:

- A.** Parish President
- B.** Council Members

9. ADJOURN

Category Number:
Item Number:



Wednesday, April 27, 2022

Item Title:

INVOCATION

Item Summary:

INVOCATION

Category Number:
Item Number:



Wednesday, April 27, 2022

Item Title:

PLEDGE OF ALLEGIANCE

Item Summary:

PLEDGE OF ALLEGIANCE

Category Number:
Item Number:



Wednesday, April 27, 2022

Item Title:

Approve Minutes of the Regular Council Session held on March 23, 2022

Item Summary:

APPROVE MINUTES OF THE REGULAR COUNCIL SESSION HELD ON MARCH 23, 2022.

Category Number:
Item Number:



Wednesday, April 27, 2022

Item Title:

Distribute Minutes of the Regular Council Session held on April 13, 2022

Item Summary:

DISTRIBUTE MINUTES OF THE REGULAR COUNCIL SESSION HELD ON APRIL 13, 2022.

Category Number:
Item Number:



Wednesday, April 27, 2022

Item Title:

Accounts Payable Bill Lists for 4/18/2022 & 4/25/2022

Item Summary:

APPROVE ACCOUNTS PAYABLE BILL LISTS FOR 4/18/2022 & 4/25/2022

ATTACHMENTS:

Description

Upload Date

Type

Accounts Payable Bill Lists for 4/18/2022
& 4/25/2022

4/21/2022

Executive Summary



EXECUTIVE SUMMARY

(REQUIRED FOR ALL SUBMISSIONS)

PROJECT TITLE
ACCOUNTS PAYABLE BILL LISTS FOR 4/18/2022 & 4/25/2022

PROJECT SUMMARY (200 WORDS OR LESS)
TO PROVIDE THE COUNCIL A LIST OF PAYMENTS MADE TO VENDORS FOR GOODS AND SERVICES - BILL LIST ON FILE WITH THE FINANCE AND COUNCIL CLERK DEPARTMENTS.

PROJECT PURPOSE & BENEFITS(150 WORDS OR LESS)
OPERATION OF GOVERNMENT

TOTAL EXPENDITURE	
N/A	
AMOUNT SHOWN ABOVE IS: (CIRCLE ONE)	
ACTUAL	ESTIMATED
IS PROJECTALREADY BUDGETED: (CIRCLE ONE)	
N/A	NO
YES	IF YES AMOUNT BUDGETED:

COUNCIL DISTRICT(S) IMPACTED (CIRCLE ONE)									
PARISHWIDE	1	2	3	4	5	6	7	8	9

s/Kandace M. Mauldin, CFO
Signature

April 21, 2022
Date

Category Number:
Item Number:



Wednesday, April 27, 2022

Item Title:

Manual Check Listing-March 2022

Item Summary:

APPROVE MANUAL CHECK LISTING-March 2022

ATTACHMENTS:

Description

Manual Check Listing-March 2022

Upload Date

4/21/2022

Type

Executive Summary



EXECUTIVE SUMMARY

(REQUIRED FOR ALL SUBMISSIONS)

PROJECT TITLE
MANUAL CHECK LISTING- March 2022

PROJECT SUMMARY (200 WORDS OR LESS)
TO PROVIDE THE COUNCIL A LIST OF THE MANUAL CHECK PAYMENTS MADE TO VENDORS FOR GOODS AND SERVICES.

PROJECT PURPOSE & BENEFITS (150 WORDS OR LESS)
OPERATION OF GOVERNMENT

TOTAL EXPENDITURE				
N/A				
AMOUNT SHOWN ABOVE IS: (CIRCLE ONE)				
ACTUAL			ESTIMATED	
IS PROJECTALREADY BUDGETED: (CIRCLE ONE)				
N/A	NO	YES	IF YES AMOUNT BUDGETED:	

COUNCIL DISTRICT(S) IMPACTED (CIRCLE ONE)									
PARISHWIDE	1	2	3	4	5	6	7	8	9

_____s/Kandace Mauldin, CFO

April 21, 2022

Signature

Date

Category Number: 1.
Item Number: A.



Wednesday, April 27, 2022

Item Title:

Presentation by Parish Administration

Item Summary:

Presentation by Parish Administration relative to capital projects, including: drainage, utility, road and quality of life projects; as well as other matters related to the operations and maintenance of Parish government.

ATTACHMENTS:

Description

Executive Summary

Upload Date

4/21/2022

Type

Cover Memo

EXECUTIVE SUMMARY

(REQUIRED FOR ALL SUBMISSIONS)

PROJECT TITLE

Parish Presentation Presentation

PROJECT SUMMARY (200 WORDS OR LESS)

Presentation by Parish Administration relative to capital projects, including: drainage, utility, road and quality of life projects; as well as other matters related to the operations and maintenance of Parish government.

PROJECT PURPOSE & BENEFITS (150 WORDS OR LESS)

N/A

TOTAL EXPENDITURE

N/A

AMOUNT SHOWN ABOVE IS: (CIRCLE ONE)

ACTUAL

ESTIMATED

IS PROJECTALREADY BUDGETED: (CIRCLE ONE)

N/A

NO

YES

**IF YES AMOUNT
BUDGETED:**

COUNCIL DISTRICT(S) IMPACTED (CIRCLE ONE)

PARISHWIDE

1

2

3

4

5

6

7

8

9

Darrin W. Guidry, Sr.

04/19/2022

Signature

Date

Category Number: 1.
Item Number: B.



Wednesday, April 27, 2022

Item Title:

Proclamation: Drinking Water Week

Item Summary:

PROCLAMATION: Proclaiming May 2-8, 2021 as Drinking Water Week in Terrebonne Parish.

ATTACHMENTS:

Description

Drinking Water

Upload Date

4/19/2022

Type

Backup Material



CITY OF HOUMA, LOUISIANA



PARISH OF TERREBONNE



PROCLAMATION

WHEREAS, water is our most valuable natural resource; and

WHEREAS, drinking water serves a vital role in our daily lives, serving as an essential purpose to health, hydration, and hygiene needs for the quality of life our citizens enjoy; and

WHEREAS, tap water delivers public health protection, fire protection, support for our economy, and the quality of life we enjoy; and

WHEREAS, it is due to the hard work performed by the entire water sector and pipe crew in designing capital projects, operating and ensuring the safety and quality of drinking water, or maintaining the infrastructure communities rely on to transport high quality drinking water from its source to consumers' taps; and

WHEREAS, the coronavirus pandemic has shone a light on the importance of drinking water for health, hydration, and hygiene needs; and

WHEREAS, we are all stewards of the water infrastructure upon which current and future generations depend; and

WHEREAS, the citizens of our parish are called upon to help protect our source of water from pollution and get involved by educating and familiarizing themselves with it.

NOW, THEREFORE BE IT RESOLVED, by the Terrebonne Parish Council, on the behalf of Parish President Gordon E. Dove and the entire Terrebonne Parish Consolidated Government, that May 1-7, 2022 be hereby proclaimed as

DRINKING WATER WEEK

in Terrebonne Parish. This proclamation is hereby presented this the 27th day of April, 2022.

GORDON E. DOVE
PARISH PRESIDENT

DARRIN W. GUIDRY, SR.
COUNCIL CHAIRMAN

TERREBONNE PARISH COUNCIL

JOHN NAVY
DISTRICT 1

CARL HARDING
DISTRICT 2

GERALD MICHEL
DISTRICT 3

JOHN AMEDÉE
DISTRICT 4

JESSICA DOMANGUE
DISTRICT 5

DARRIN W. GUIDRY, SR.
DISTRICT 6

DANIEL BABIN
DISTRICT 7

DIRK J. GUIDRY
DISTRICT 8

STEVE TROSCLAIR
DISTRICT 9

Category Number: 1.
Item Number: C.



Wednesday, April 27, 2022

Item Title:

Proclamation: Veterans Month May 2022

Item Summary:

PROCLAMATION: Proclaiming May 2022 as "Veterans Month" in Houma-Terrebonne.

Category Number: 1.
Item Number: D.



Wednesday, April 27, 2022

Item Title:

Commendation: Louis Miller Terrebonne Career and Technical High School State Competition Participants

Item Summary:

COMMENDATION: Recognition of the Louis Miller Terrebonne Career and Technical High School 2021-2022 Skills USA State Competition Participants

ATTACHMENTS:

Description	Upload Date	Type
Certificate of Recognition	4/22/2022	Cover Memo
Backup	4/22/2022	Cover Memo

Terrebonne Parish Consolidated Government

CERTIFICATE OF RECOGNITION



THE TERREBONNE PARISH PRESIDENT & COUNCIL, do hereby recognize and commend

Louis Miller Terrebonne Career and Technical High School Student
[NAME HERE]

For their hard work and dedication in competing at the Louisiana SkillsUSA Championships on April 6-8, 2022.

GORDON E. DOVE
PARISH PRESIDENT

DARRIN W. GUIDRY, SR., CHAIRMAN
COUNCIL MEMBER, DISTRICT 6

TERREBONNE PARISH COUNCIL

JOHN NAVY DISTRICT 1	CARL HARDING DISTRICT 2	GERALD MICHEL DISTRICT 3	JOHN AMEDÉE DISTRICT 4	JESSICA DOMANGUE DISTRICT 5
DARRIN W. GUIDRY, SR. DISTRICT 6	DANIEL BABIN DISTRICT 7	DIRK J. GUIDRY DISTRICT 8	STEVE TROSCLAIR DISTRICT 9	

2021-2022 Skills USA State Competition

[illegible]



Wednesday, April 27, 2022

Item Title:

Resolution: Authorizing the Parish President to Execute an MSA with Desire Line, LLC to Assist P&Z Dept

Item Summary:

RESOLUTION: Authorizing Parish President to execute a Master Services Agreement with Desire Line, LLC to assist Planning and Zoning Department staff with permit application review and processing, elevation certificates, master thoroughfare plan update, and other related departmental planning responsibilities and functions. The MSA will be subject to Legal Department approval and budget amendment approval as required.

ATTACHMENTS:

Description	Upload Date	Type
Executive Summary	4/22/2022	Executive Summary
Cover Memo	4/22/2022	Cover Memo
Resolution	4/22/2022	Resolution
MSA and Task Order DRAFT	4/22/2022	Backup Material



EXECUTIVE SUMMARY
(REQUIRED FOR ALL SUBMISSIONS)

PROJECT TITLE
Resolution Authorizing the Parish President to Execute an MSA with Desire Line, LLC to Assist P&Z Dept

PROJECT SUMMARY (200 WORDS OR LESS)
Resolution authorizing Parish President to execute a Master Services Agreement with Desire Line, LLC to assist Planning and Zoning Department staff with permit application review and processing, elevation certificates, master thoroughfare plan update, and other related departmental planning responsibilities and functions. The MSA will be subject to Legal Department approval and budget amendment approval as required. P&Z Dept currently has funds to cover Task Order 1, but before additional task orders can be issued, a budget amendment will need to be approved. This amendment will be placed on next round of Council meetings.

PROJECT PURPOSE & BENEFITS (150 WORDS OR LESS)
To date, the P&Z Dept has issued over 10,000 permits and new applications continue to be submitted. Between staff shortages and the massive increase in permitting and various storm recovery planning efforts, there is a capacity shortage to address other P&Z Departmental functions and responsibilities. Desire Line, LLC has previously assisted P&Z Dept with permit application processing and is familiar with the permit system software and department procedures. Additionally, their certified planners qualify them to assist P&Z staff in other tasks such as transportation, recreation, subdivisions, and other long-range planning projects until such time as either job vacancies are filled or time allows.

TOTAL EXPENDITURE			
\$150,000 (NTE)			
AMOUNT SHOWN ABOVE IS: (CIRCLE ONE)			
ACTUAL		<u>ESTIMATED</u>	
IS PROJECTALREADY BUDGETED: (CIRCLE ONE)			
N/A	NO	<u>YES</u>	IF YES AMOUNT BUDGETED: \$50,000 (T.O.#1)

COUNCIL DISTRICT(S) IMPACTED (CIRCLE ONE)									
<u>PARISHWIDE</u>	1	2	3	4	5	6	7	8	9

Chris Pulaski
Christopher Pulaski, PLA
Planning & Zoning Director

4/22/22
Date

April 22, 2022

MEMO TO: Gordon Dove
Parish President

FROM: Chris Pulaski, Director
Planning and Zoning Department

SUBJECT: Request for Agenda Item April 27th, 2022

Please find the following items for your review:

- Master Services Agreement between TPCG and Desire Line LLC to assist P&Z Dept with various tasks including, but not limited to: permit application review and processing, elevation certificate documenting, SDD compliance monitoring, transportation planning projects, other general departmental planning functions.
- The \$150,000 amount is a Not to Exceed amount over the course of a year. Each assignment shall be via task order and no task order may exceed \$50,000.
- We have the \$150,000 in FY 2022 budget and I can cover the first task order thru a budget line item adjustment. However, the remaining \$100,000 will require a budget amendment. Kandace Mauldin is working with me to prepare the proposed budget amendment for the next round of Council meetings in May.

In the interest of time and rather than wait two weeks for the next committee meeting, it is respectfully requested that you place the resolution on the Council Regular Meeting General Business agenda for consideration. If you have any questions, please advise.

OFFERED BY:
SECONDED BY:

RESOLUTION NO.

RESOLUTION AUTHORIZING PARISH PRESIDENT TO EXECUTE A MASTER SERVICES AGREEMENT WITH DESIRE LINE, LLC TO ASSIST PLANNING AND ZONING DEPARTMENT STAFF WITH PERMIT APPLICATION REVIEW AND PROCESSING, ELEVATION CERTIFICATES, MASTER THOROUGHFARE PLAN UPDATE, AND OTHER RELATED DEPARTMENTAL PLANNING RESPONSIBILITIES AND FUNCTIONS; SUBJECT TO LEGAL DEPARTMENT APPROVAL AND BUDGET AMENDMENT APPROVAL AS REQUIRED.

WHEREAS, Hurricane Ida caused immense damage and destruction to Terrebonne Parish and Terrebonne Parish Consolidated Government needs assistance processing permits necessary for the rebuilding of structures in Terrebonne Parish along with assistance in other planning and zoning departmental tasks and seeks to enter into an agreement with Desire Line, LLC to assist with these responsibilities; and

WHEREAS, although the P&Z Department and other Parish Departments have job vacancies, current staffing shortages combined with storm recovery efforts result in capacity shortages; and

WHEREAS, Article V Section 2-116 of the Terrebonne Parish Code of Ordinances states that no consulting contract shall be valid and no consultants' fees shall be paid unless the consulting contract has been approved by motion of the Council; and

WHEREAS, Desire Line, LLC has previously assisted P&Z Dept with permit application processing and is familiar with the system software and departmental procedures and they have certified planning staff to assist with other planning efforts.

THEREFORE, BE IT RESOLVED by the Terrebonne Parish Council on behalf of the Terrebonne Parish Consolidated Government, authorizes the Parish President to execute a Master Services Agreement between Terrebonne Parish Consolidated Government and Desire Line, LLC for the assistance in processing building permit applications and other departmental planning efforts; MSA subject to Legal Department approval and budget amendment approval as necessary.

THERE WAS RECORDED:

YEAS:

NAYS:

ABSTAINING:

NOT VOTING:

ABSENT:

The Chairman declared the resolution adopted on this, the _____ day of _____, 2022.

* * * * *

I, SUZETTE THOMAS, Council Clerk of the Terrebonne Parish Council, do hereby certify that the foregoing is a true and correct copy of a resolution adopted by the Assembled Council in Regular Session on _____, 2022 at which meeting a quorum was present.

GIVEN UNDER MY OFFICIAL SIGNATURE AND SEAL OF OFFICE THIS _____ DAY OF _____, 2022.

SUZETTE THOMAS, COUNCIL CLERK
TERREBONNE PARISH COUNCIL

PROFESSIONAL CONSULTANT SERVICES AGREEMENT

This agreement ("Agreement"), with an effective date of Monday, April 18, 2022 ("Effective Date") is by and between the **Terrebonne Parish Consolidated Government** ("OWNER") with a principal place of business at 8026 West Main Street, Suite 101, Houma Louisiana 70360, represented herein by Parish President Gordon E. Dove, by virtue of Terrebonne Parish Council Resolution No. _____, or Michael C. Toups, his duly authorized Designee, and **Desire Line LLC** ("CONSULTANT"), with a principal place of business at 1348 Chickasaw Avenue, Metairie, LA 70005, represented herein by **Alexandra "Alex" Gelpi Carter**, its duly authorized President and CEO, by virtue of the authorizing document attached to this Agreement as Attachment G and incorporated herein.

In consideration of the mutual covenants and promises contained herein, the parties agree as follows:

1 SCOPE OF SERVICES

- 1.1 The overall scope of services to be performed by CONSULTANT under this agreement is described in Attachment A ("Overall Scope of Services").
- 1.2 Task specific scope of services to be performed by CONSULTANT under this agreement shall be set forth in individual task orders using the general format set forth in Attachment C ("Task Order"), attached hereto and incorporated herein by reference. The CONSULTANT will provide planning, project, permitting and document management services upon issuance of a task order by Terrebonne Parish Consolidated Government. CONSULTANT will prepare task specific scope, schedule, cost and deliverables for OWNER approval and authorization.
- 1.3 Nothing contained herein shall be construed to convey to CONSULTANT an exclusive right to provide the services specified herein, and the OWNER reserves the right to employ the services of one or more additional CONSULTANTS to assist with services rendered when, in its sole judgment, this action best serves the community of Terrebonne Parish's health, safety and welfare.

2 TASK ORDER PROCESS

- 2.1 Upon the request of the OWNER, CONSULTANT shall prepare Task Orders not to exceed Fifty-Thousand (\$50,000) per Task, and containing an identification of the project ("Project"), including description of the Services, compensation to be paid to CONSULTANT for the performance of the Services ("Compensation"), and a period for the performance ("Project Schedule") for the Services.
- 2.2 Upon mutual agreement of the parties, each Task Order shall be numbered and finalized and executed by the parties. The effective date will be as set forth in the individual Task Order. Task Orders shall be filed for public record at the cost of the OWNER and shall refer to the recording entry number of this original Agreement to serve as occasion may require for public record.
- 2.3 Changes to a Task Order shall be made in writing and signed by both parties by written Change Order in the form of Attachment D ("Change Order"), incorporated herein by reference. Change Orders may be requested by CONSULTANT or OWNER based upon material changes to a Project or a Project Schedule. Under no circumstances shall a Change Order extend a Project Schedule beyond the initial term (or any renewal term if renewed) of this Agreement. Change Orders shall be filed for public record at the cost of the OWNER and shall refer to the recording entry number of the original Task Order to serve as occasion may require for public record.

3 INVOICING AND PAYMENT

- 3.1 In consideration of the work performed herein by CONSULTANT, OWNER agrees to pay CONSULTANT and CONSULTANT agrees to accept payment not to exceed One Hundred Fifty Thousand and 00/100 (\$150,000.00) dollars annually in accordance with the provisions of this Agreement and in accordance with the do-not-exceed prices established by each Task Order and Contract Budget in Attachment C. The Parties may change a do-not-exceed price in accordance with Section 2.3 above.
- 3.2 CONSULTANT shall submit its standard monthly invoice describing the Services performed and expenses incurred during the preceding month. Services performed shall be billed in accordance with the rates specified in Schedule A or percent progress made per mutually acceptable lump sum amount as outlined in the Compensation section of each Task Order. Any deviation from the pricing indicated in Schedule A needs prior written approval by

OWNER otherwise is not accepted by OWNER. OWNER shall make payment of all undisputed portions of such invoice and provide written justification for the withholding of any disputed portions to CONSULTANT within 30 calendar days after receipt of CONSULTANT'S monthly invoice. Any disputed amounts will not be paid by OWNER until such dispute is resolved. No interest will be collected by CONSULTANT on disputed amounts in question. OWNER shall timely provide written justification for the withholding of any disputed portions to CONSULTANT.

3.3 Payment of all Compensation due CONSULTANT pursuant to this Agreement shall be a condition precedent to OWNER's use or reliance upon any of CONSULTANT's professional services or work products furnished under this Agreement.

3.4 In the event payment for the Services has not been made within 90 calendar days from the date of the invoice, CONSULTANT may, after giving 10 calendar days written notice and without penalty or liability of any nature, and without waiving any claim against OWNER, suspend all or any part of the Services.

3.5 Mail Address

Desire Line LLC
1348 Chickasaw Avenue
Metairie, LA 7005
Attn: Alexandra Carter

3.6 It is understood that, except as otherwise specifically stated in this Agreement, CONSULTANT shall provide and pay for all labor, tools, equipment, transportation, supervision, and all other services and facilities of any nature whatsoever necessary to execute, complete, and deliver the services specified herein.

3.7 **Retainage by Task Order.** Notwithstanding any provisions in Agreement to the contrary, OWNER may withhold a final payment of five (5%) percent of the total price for each Task Order until the Project is complete. For purposes of this Agreement, a Project is complete when all deliverables on that Project have been completed by CONSULTANT satisfactorily and according to the terms of the Task Order and consistent with the Scope of Services. CONSULTANT shall apply in writing to OWNER for a Task Order Close Out when it deems a Project complete. Within 30 days of CONSULTANT's application for Task Order Close Out, OWNER shall either (i) grant Close Out and pay the final retainage or (ii) deny Close Out and provide CONSULTANT a written explanation of any deliverable not delivered. OWNER shall not unreasonably withhold approval. CONSULTANT and OWNER shall make all reasonable efforts to cooperate for the purposes of closing out Task Orders.

3.8 The consideration herein is for the entire agreement.

4 INITIAL TERM AND RENEWALS

4.1 This Agreement shall have an effective date as set forth above and shall remain in effect until Friday, April 18, 2025 unless terminated earlier pursuant to this Agreement.

4.2 Renewal. At the option of the OWNER, this Agreement may be renewed on an annual basis for no longer than two one-year periods, provided that (a) additional funding, if required, is allocated by OWNER and incorporated herein by a duly authorized amendment to this Agreement, (b) the renewal of this Agreement will facilitate the continuity of the services described herein, and (c) the rates presented in Schedule A are updated in accordance with reasonable market-related adjustments.

5 OWNER'S RESPONSIBILITIES

5.1 OWNER shall designate a person to act as OWNER's representative with respect to this Agreement. Such person will have complete authority to transmit instructions, receive information and interpret and define OWNER's policies and decisions.

5.2 OWNER shall furnish to CONSULTANT all applicable information and technical data in OWNER's possession or control reasonably required for the proper performance of the Services. CONSULTANT shall be entitled to reasonably rely upon the information and data provided by OWNER or obtained from generally accepted sources within the industry without independent verification except to the extent such verification is expressly included in the Services.

5.3 OWNER shall examine all studies, reports, sketches, drawings, specifications, and other documents presented by CONSULTANT, seek legal advice, the advice of an insurance counselor, or other consultant(s), as OWNER deems appropriate for such examination. If any document requires OWNER to approve, comment, or to provide any decision or direction, OWNER shall make a reasonable effort for such approval, comment, decision or direction to be provided within a reasonable time within the context of the schedule for the Services ("Project Schedule").

5.4 OWNER shall arrange for access to and make all provisions for CONSULTANT to enter upon public and private property as required for CONSULTANT to properly perform the Services.

6 CONSULTANT'S RESPONSIBILITIES

6.1 CONSULTANT shall designate a project manager for the performance of the Services.

6.2 CONSULTANT shall perform the Services as an independent contractor and not as OWNER's agent or employee. CONSULTANT shall be solely responsible for the compensation, benefits, contributions and taxes, if any, of its employees and agents.

6.3 The standard of care applicable to CONSULTANT's Services will be the degree of skill and diligence normally employed by professional consultants performing the same or similar services at the time and location said Services are performed. CONSULTANT will re-perform any Services not meeting this standard without additional compensation.

6.4 **Document Retention.** CONSULTANT shall maintain for inspection and copying, and shall provide to OWNER upon request, all documents, records, maps, graphs, drawing, charts, financial data, emails, correspondence, notes, and the like relating to this Agreement and the Scope of Work in Attachment A when such work is not saved and stored in a central location accessible to both OWNER and CONSULTANT. CONSULTANT shall not to destroy any records without written approval of OWNER. Records shall be maintained and stored electronically and /or in hard copy for five (5) years after the date of final payment or as required otherwise by applicable state and/or federal law. CONSULTANT shall require its contractors and subcontractors to implement the same retention schedule for any work they perform under this Agreement as required by applicable state and/or federal law.

6.5 CONSULTANT shall be and does hereby assume responsibility for all items and services required under this Agreement whether or not CONSULTANT produces or provides them. CONSULTANT shall be responsible for the work of all of CONSULTANT's contractors, subcontractors, successors, and assigns and their agents, employees, and persons directly or indirectly employed by them in the same manner CONSULTANT is responsible for the acts and omissions of persons employed by CONSULTANT. CONSULTANT shall be the sole point of contact in regards these contractual matters, including payment of any invoices resulting from this Agreement.

6.6 **CONSULTANT will supervise and direct all services.** CONSULTANT is solely responsible for the means, methods, techniques, sequences, safety program and procedures necessary to perform the Scope of Work in Attachment A. CONSULTANT will employ and maintain qualified and experienced staff responsible for performance of services, and at least one who shall have full authority to act on behalf of CONSULTANT. All communications given to CONSULTANT's designated representative by the OWNER's designated representative(s) shall be as binding as if given to CONSULTANT and CONSULTANT'S contractors and subcontractors.

7 CONFIDENTIALITY

7.1 CONSULTANT shall treat as confidential and proprietary all information and data delivered to it by OWNER. Additionally, "Confidential Information" shall mean all material, non-public, business-related information, written or oral, whether or not it is marked as such, that is disclosed or made available to CONSULTANT, directly or indirectly, through any means of communication or observation. Confidential information shall not be disclosed to any third party, other than CONSULTANT's subcontractors or sub-consultants, during or subsequent to the term of this Agreement. Nothing contained herein shall preclude CONSULTANT from disclosing information or data: (i) in the public domain without breach of this Agreement; (ii) developed independently by CONSULTANT; (iii) where disclosure or submission to any governmental authority is required by applicable statutes, ordinances, codes, regulations, consent decrees, orders, judgments, rules, and all other requirements of any and all governmental or judicial entities that have jurisdiction over the Services ("Law"), but only after seven calendar days' written notice has been given to OWNER.

7.2 CONSULTANT Access to NFIP Policyholder PII. CONSULTANT acknowledges that OWNER has given Contractor access to NFIP Policyholder PII (National Flood Insurance Program Policyholder Personal Identifiable Information). CONSULTANT agrees to (a) abide by the conditions set forth herein, including, without limitation, its provisions relating to compliance with minimum standards for the protection of NFIP policyholder PII and Notice of Security and/or Privacy Incident; (b) restrict use of NFIP policyholder PII only to the performance of services to OWNER in connection with OWNER performance of its obligations under the ISAA; and (c) certify in writing, upon completion of the performance of services that CONSULTANT has immediately un-installed, removed, and/or destroyed all copies of the NFIP policyholder PII within 30 days of CONSULTANT's performance of services to OWNER.

7.3 Limited Use of NFIP Data. OWNER and CONSULTANT agree that any NFIP records produced by OWNER to CONSULTANT shall be used only as it relates to this Agreement. CONSULTANT shall not release NFIP data to any other persons without prior written consent of OWNER and FEMA.

8 SUSPENSION OF WORK BY OWNER

OWNER may suspend the work without terminating this Agreement by thirty (30) days' written notice to CONSULTANT, and the work may be reinstated and resumed in full force and effective upon OWNER's written notice to CONSULTANT given thirty (30) days' prior to date of reinstatement.

9 INDEMNITY

9.1 To the fullest extent permitted by law, CONSULTANT shall indemnify, defend (at CONSULTANT'S sole cost and expense and with legal counsel approved by OWNER, which approval shall not be unreasonably withheld), protect and hold harmless OWNER and its owners, directors, officers, agents, representatives, managers, and employees, from and against any and all claims (including, without limitation, claims for bodily injury, death or damage to property), demands, obligations, damages, actions, causes of action, suits, losses, judgments, fines, penalties, liabilities, costs and expenses (including, without limitation, attorneys' fees, disbursements and court costs, and all other professional, expert or consultants' fees and costs and OWNER'S general and administrative expenses) of every kind and nature whatsoever (individually, a "Claim"; collectively, "Claims") which may arise from or in any manner relate (directly or indirectly) to any work performed or services provided under this Agreement (including, without limitation, defects in workmanship or materials and/or design) or CONSULTANT's presence or activities conducted in conjunction with this Agreement (including, without limitation, the negligent and/or willful acts, errors and/or omissions of CONSULTANT, its principals, officers, agents, employees, vendors, suppliers, consultants, subconsultants, subcontractors, anyone employed directly or indirectly by any of them or for whose acts they may be liable or any or all of them) regardless of any active or passive negligence or strict liability of an indemnified party.

10 OWNERSHIP OF WORK PRODUCT AND COPYRIGHT

10.1 **Rights in Data.** All right, title and interest in and to the products, records, documents, and other material provided by CONSULTANT to OWNER, provided by OWNER to CONSULTANT, or obtained or prepared by CONSULTANT or by OWNER in the performance of the Services herein shall be the property of OWNER ("Work Product"). Methodologies, process know-how and other instruments of service used to prepare the Work Product shall remain the property of CONSULTANT. OWNER shall not be restricted in any way whatsoever in the use of any Work Product for purposes related to services provided under this Agreement. Any modification or reuse of the Work Product without written verification or adaptation by CONSULTANT for any specific purpose other than related to the purposes in this Agreement will be at OWNER's sole risk and without liability or legal exposure to CONSULTANT or to CONSULTANT'S subcontractors and sub-consultants.

10.2 **Time for Delivery of Records.** Furthermore, at any time during the term of this Agreement, and finally at the end of this engagement, OWNER shall have the right to require CONSULTANT to furnish copies of any and all documents, memoranda, notes, or other material, obtained or prepared in connection with this Agreement within five (5) days of receipt of written notice issued by OWNER.

10.3 **Copyright.** No Work Product obtained or prepared by CONSULTANT under this Agreement shall be the subject of any copyright or application for copyright on behalf of CONSULTANT.

11 TERMINATION

- 11.1 The OWNER may terminate the contract for cause based upon the failure of the CONSULTANT to comply with the terms and/or conditions of the contract, or failure to fulfill its performance obligations pursuant to the contract, including, but not limited to CONSULTANT's failure to meet response times as directed by the Owner or by this contract, provided that Owner give the CONSULTANT written notice specifying CONSULTANT's failure. If within fifteen (15) days after receipt of such notice, CONSULTANT has not corrected such failure, or in the case of failure which cannot be corrected within fifteen (15) days, or CONSULTANT has not begun in good faith to correct such failure and proceed diligently to complete such correction, then the Owner may, at its option, place the CONSULTANT in default, and this Contract shall terminate on the date specified in such notice.
- 11.2 The CONSULTANT may exercise any rights available to it under Louisiana law to terminate for cause upon the failure of the OWNER to comply with the terms and conditions of the contract, provided that the CONSULTANT shall give the OWNER written notice specifying the OWNER's failure and a reasonable opportunity for the OWNER to cure the defect.
- 11.3 The OWNER may terminate the contract at any time by giving thirty (30) days written notice to the CONSULTANT of such termination or negotiating with the CONSULTANT an effective date.
- 11.4 Notwithstanding any provisions herein, in the event sufficient funds for the performance of this Agreement are not appropriated by OWNER in any fiscal year covered by this Agreement, this agreement may be terminated by the OWNER giving notice to the CONSULTANT of such facts and the OWNER's intention to terminate its financial obligation.

12 NOTICE

Any notice or communication required or permitted by this Agreement shall be deemed sufficiently given if in writing and when delivered personally or forty-eight (48) hours after deposit with a receipted commercial courier service or the U.S. Postal Service as registered or certified mail, postage prepaid, and addressed as follows:

OWNER

Terrebonne Parish Consolidated Government
PO Box 2768
Houma LA 70361
Attn: Planning and Zoning Director

With a copy to:
TPCG Parish President
PO Box 2768
Houma LA 70361

CONSULTANT

Desire Line LLC
1348 Chickasaw Avenue
Metairie, LA 70005
Attn: Alexandra Gelpi Carter

or to such other address as the party to whom notice is to be given has furnished to the other party(ies) in the manner provided above.

13 SURVIVAL OF CONTRACT TERMINATION

The Articles relating to Indemnification, Preexisting Conditions, Data Rights, Confidentiality, Governing Law and Venue shall survive completion of the Services, payment in full of the Compensation and termination of this Agreement. Insurance requirements herein shall also survive termination as necessary to provide coverage for obligations herein.

14 INSURANCE

CONSULTANT shall provide the following insurance coverage for the duration of this Agreement and said coverage shall apply on a primary basis. Any insurance carried by OWNER shall be excess and not contributing insurance. The total limit of insurance must be equal to or greater than the minimum acceptable limits indicated below. Additionally, each line of insurance may have its own set of requirements that must be met. "CLAIMS MADE" POLICIES OF INSURANCE ARE NOT ACCEPTABLE for auto liability, general liability, employers' liability, and umbrella liability, but are acceptable for professional liability policies.

15.1 Professional Liability Insurance

The CONSULTANT shall maintain professional liability coverage during the term of this agreement. The minimal acceptable limits shall be \$1,000,000 Per Loss; \$2,000,000 aggregate. If claims-made coverage is accepted, the retroactive date, if any, must precede the commencement of the performance of this Agreement. Any retrospective date applicable to coverage will be maintained or an extended discovery period will be exercised for a period of three (3) years beginning when the Work is completed. This insurance shall provide primary coverage for claims and/or suits which may arise out of or result from the CERTIFIED PLANNER's scope of Work as described in this Agreement and its amendments; and OWNER shall have the right to request a copy of loss runs associated with the current in force policy to determine if the policy limits have been impaired to an unacceptable level. This requirement shall extend to all professional subcontractors employed by the CONSULTANT. CONSULTANT shall provide certification of such insurance and a copy of the policy upon request.

15.2 General Liability Insurance

The CONSULTANT shall maintain general liability coverage during the term of this agreement. The minimum acceptable limits shall be \$1,000,000 per occurrence, \$2,000,000 general aggregate and \$2,000,000 products/completed operations aggregate. Each policy of insurance required by this clause shall contain an Additional Insured endorsement in favor of Terrebonne Parish Consolidated Government, its elected and appointed officials, agents, directors, servants, employees and volunteers, using form CG 20 10 Form B (edition 07 04) or approved equivalent; and a Waiver of Transfer of Rights of Recovery Against Others to Us in favor of Terrebonne Parish Consolidated Government, its elected and appointed officials, agents, directors, servants, employees, and volunteers.

15.3 Workers Compensation Insurance

The CONSULTANT shall maintain Workers Compensation coverage during the term of this agreement. The limits of the Workers Compensation coverage shall be the Louisiana statutory requirements; shall provide Other States coverage, if applicable; and include Employer's Liability coverage with minimum acceptable limits of \$1,000,000 Each Accident, \$1,000,000 by Disease – Each Employee, and \$1,000,000 by Disease – Policy limit. The CONSULTANT shall provide a Waiver of Subrogation in favor of Terrebonne Parish Consolidated Government, its elected and appointed officials, agents, directors, servants, employees, volunteers, and any other entities who may require waivers by specific contract. CONSULTANT shall provide certification of such insurance and a copy of the policy upon request.

15.4 Auto Liability Insurance

The CONSULTANT shall maintain automobile liability coverage during the term of this agreement. The limits of this coverage shall be a minimal acceptable limit \$1,000,000 Combined Single Limits for bodily injury and property damage. Liability coverage to be provided for Any Auto or All Owned Autos and Hired and Non-owned Autos. If CONSULTANT owns no vehicles, then a Hired and Non-owned Auto Liability policy is required. An Additional Insured endorsement in favor of Terrebonne Parish Consolidated Government, its elected and appointed officials, agents, directors, servants, employees, and volunteers is required; and a Waiver of Transfer of Rights of Recovery Against Others to Us in favor of Terrebonne Parish Consolidated Government, its elected and appointed officials, agents, directors, servants, employees, and volunteers is also required. CONSULTANT shall provide certification of such insurance and a copy of the policy upon request.

15.6 Other Insurance Provisions

The policies are to contain, or be endorsed to contain, the following provisions:

1. General Liability and Automobile Liability Coverage.

- a. OWNER is to be added as “additional insureds” as respects liability arising out of activities performed by or on behalf of the CONSULTANT; products and completed operations of the CONSULTANT; premises owned, occupied or used by the CONSULTANT. The coverage shall contain no special limitations on the scope of protection afforded to OWNER. The business auto policy under “Who is an insured” shall provide liability coverage in favor of OWNER. Any deviation from this requirement must be pre-approved by Terrebonne Parish Consolidated Government.
- b. Any failure to comply with reporting provisions of the policy shall not affect liability provided to OWNER.
- c. The CONSULTANT’S insurance shall apply separately to each insured against whom claim is made or suit is brought, except with respect to the limits of the insurer’s liability. Any deviation from this requirement must be pre-approved by Terrebonne Parish Consolidated Government.

2. **Workers’ Compensation and Employer’s Liability Coverage.**

The insurer shall agree to **waive all rights of subrogation against OWNER** for losses arising from work performed by the CONSULTANT for OWNER.

3. **All Coverage.** Each insurance policy required by this clause shall be endorsed to state that coverage shall not be suspended, voided, canceled thirty (30) days prior written notice by certified mail, return receipt requested, has been given to OWNER.

15.7 **Acceptability of Insurers**

Insurance is to be placed with insurers with an A.M. BEST’S RATING OF NO LESS THAN A-:VI. This requirement will be waived for workers’ compensation coverage only for those CONSULTANT’S whose workers’ compensation coverage is placed with companies who participate in the State of Louisiana Worker’s Assigned Risk Pool or Louisiana Worker’s Compensation Corporation.

15.8 **Verification of Coverage**

CONSULTANT shall furnish OWNER with certificates of insurance effecting coverage required. The certificates for each insurance policy are to be signed by a person authorized by that insurer to bind coverage on its behalf. **THE CERTIFICATES ARE TO BE RECEIVED AND APPROVED BY OWNER BEFORE WORK COMMENCES.** OWNER reserves the right to require complete, certified copies of all required insurance policies, at any time.

15.9 **Subcontractors**

CONSULTANT shall include all subcontractors as insureds under its policies or shall furnish separate certificates for each subcontractor. All coverages for subcontractors shall be subject to all of the requirements stated herein.

16 **MISCELLANEOUS**

16.1 **Governing Law.** The validity, construction and performance of this Agreement and all disputes between the parties arising out of this Agreement or as to any matters related to but not covered by this Agreement shall be governed by the laws, without regard to the laws as to choice or conflict of laws, of the State of Louisiana.

16.2 **Assignment.** Neither this Agreement nor any rights under this Agreement may be assigned by any party without the prior written consent of the other party(ies).

16.3 **Binding Effect.** The provisions of this Agreement shall bind and inure to the benefit of the parties and their respective successors and permitted assigns.

16.4 **Parties in Interest.** Nothing in this Agreement, expressed or implied, is intended to confer on any person or entity other than the parties any right or remedy under or by reason of this Agreement.

16.5 Counterparts. This Agreement may be executed in one or more counterparts, each of which shall be deemed an original, but all of which together shall constitute a single agreement.

16.6 Amendment and Waiver. This Agreement may be amended, modified or supplemented only by a writing executed by each of the parties. Any party may in writing waive any provisions of this Agreement to the extent such provision is for the benefit of the waiving party. No action taken pursuant to this Agreement shall be deemed to constitute a waiver of any other party's compliance with provisions of this Agreement. No waiver by any party of a breach of any provision of this Agreement shall be construed as a waiver of any subsequent or different breach, and no forbearance by a party to seek a remedy for noncompliance or breach by another party shall be construed as a waiver of any right or remedy with respect to such noncompliance or breach.

16.7 Venue, Jurisdiction and Process. The parties agree that any arbitration proceeding arising out of this Agreement or for the interpretation, performance or breach of this Agreement, shall be instituted in the 32nd Judicial District Court in Terrebonne Parish, Louisiana, and each party irrevocably submits to the jurisdiction of such proceeding and waives any and all objections to jurisdiction or venue that it may have under the laws of that state or otherwise in such proceeding.

16.8 Financial Disclosure. CONSULTANT, as a recipient, may be audited in accordance with R.S. 24:513. If the amount of public funds received by the provider is below the amount for which an audit is required under R.S. 24:513, the transferring agency shall monitor and evaluate the use of the funds to ensure effective achievement of the project goals and objectives.

16.9 Audit. It is hereby agreed that the State legislative auditor, federal auditors and internal auditors of the TPCG, or others so designated by the TPCG, shall have the option of inspecting and auditing all data, records and accounts of CONSULTANT which relate to this Agreement, upon request, for a period of five (5) years from the date of final payment or as required by applicable State and Federal law. Records shall be made available during normal working hours for this purpose.

16.10 Warranties. CONSULTANT warrants that all services shall be performed in good faith, with diligence and care, by experienced and qualified personnel in a professional, workmanlike manner, and according to its current description (including any completion criteria) contained in the scope of work.

16.11 Familiarity with Laws and Ordinances. CONSULTANT shall familiarize itself with and shall comply with all applicable State and Federal laws, municipal ordinances, resolutions and the rules and regulations of all authorities having jurisdiction over this Agreement, which may directly or indirectly affect the work or its prosecution.

These laws and/or ordinances will be deemed to be included in this Agreement, the same as though herein written out in full. In case of conflict between the requirements of this Agreement and any State and/or Federal Regulations or Laws, the State and/or Federal Regulations or Laws shall take precedence in all cases in which State and/or Federal Funding of this Agreement, in whole or in part, depends upon compliance with said State and/or Federal Regulations or Laws.

16.12 Covenant against Contingent Fees. CONSULTANT warrants that it has not employed or retained any entity or person, other than a bona fide employee working solely for CONSULTANT, to solicit or secure this Agreement, and that it has not paid or agreed to pay any entity or person, other than a bona fide employee working solely for CONSULTANT any fee, commission, percentage, brokerage fee, gift, or any other consideration, contingent upon or resulting from the award or making of this Agreement. For breach or violation of this warranty, OWNER shall have the right to annul this Agreement without liability or, in OWNER's discretion, to deduct from this Agreement price or consideration, or otherwise recover the full amount of such fee, commission, percentage, brokerage fee, gift, or contingent fee.

16.13 Severability. The invalidity or unenforceability of any particular provision of this Agreement shall not affect the other provisions, and this Agreement shall be construed in all respects as if any invalid or unenforceable provision were omitted.

16.14 Preparation of Agreement. All provisions of this Agreement have been subject to full and careful review by and negotiation between CONSULTANT and OWNER. Each such party has availed itself of such legal advice and counsel as it, respectively, has deemed appropriate. The parties hereto agree that neither one of them shall be deemed to be the drafter or author of this Agreement, and in the event this Agreement is subject to interpretation or construction by a

court of law or panel of arbitration, such court or panel shall not construe this Agreement or any portion hereof against either party as the drafter of this Agreement.

16.15 Entire Agreement. This Agreement and its attachments, schedules, Task Orders, Consultant's Insurance Certificates, and all properly executed Change Orders, Amendments, and their attachments, as well as the request for proposal by OWNER and proposal by CONSULTANT, including any addenda and proposal forms embodies the entire agreement and understanding between the parties pertaining to the subject matter of this Agreement, and supersedes all prior agreements, understandings, negotiations, representations and discussions, whether verbal or written, of the parties, pertaining to that subject matter. Any labor, material, or equipment that may reasonably be inferred from the Agreement as being required to produce the intended result shall be supplied by CONSULTANT whether or not specifically called for.

16.16 Order of Precedence. Any conflicts or inconsistencies in this Agreement documents shall be resolved by giving precedence to the provision most favorable to the OWNER.

16.17 Non-Collusion Affidavit. In accordance with La. R.S. 38:2224, CONSULTANT declares that it has provided OWNER with a fully executed Non-Collusion Affidavit, and same is attached hereto as Attachment G and incorporated and made a part of this Agreement.

17 ATTACHMENTS

17.1 The following attachments are hereby made a part of this Agreement:

Attachment A – Overall Scope of Services

Attachment B – Budget

Attachment C – Task Order

Attachment D – Change Order

Attachment E – Certification Regarding Debarment or Suspension

Attachment F - 44 C.F.R. Part 18 – Certification Regarding Lobbying

Attachment G – Affidavit of Non-Collusion

19 **SIGNATURES OF THE PARTIES**

THUS done and signed on this ____ day of _____ 20____ before me, Notary Public, and in the presence of the undersigned competent witnesses in the city of _____, county/parish of _____, State of _____ after a thorough reading of the whole.

WITNESSES:

CONSULTANT: DESIRE LINE LLC

X: _____

BY: ALEXANDRA G. CARTER
ITS: PRESIDENT & CEO

NOTARY PUBLIC

THUS done and signed on this ____ day of _____ 20____ before me, Notary Public, and in the presence of the undersigned competent witnesses in the city of Houma, parish of Terrebonne, State of Louisiana, after a thorough reading of the whole.

WITNESSES:

OWNER:

X: _____

BY: GORDON E. DOVE
ITS: PARISH PRESIDENT

NOTARY PUBLIC

Attachment A

OVERALL SCOPE OF SERVICES

SCOPE OF WORK

General Overview

The Scope of Services consists of CONSULTANT providing planning, project, permitting, and document management professional services to OWNER to address immediate, mid-term and long-range constraints of managing planning and permitting functions in a recovery environment when hiring efforts have not

yielded the support needed to sustain everyday operations and continue to advance mid- and long-range planning, community development, and floodplain management goals and objectives. Immediate tasks shall address permit application backlogs and digitization of permit files damaged as a result of Hurricane Ida, to improve permitting response times, reduce instances of work without a permit, ensure building compliance, and reduce current permit filing systems' risk and vulnerability.

Additional Items to include the following:

Provision of a dedicated permit question phone line to direct and more quickly address residents' general questions including, but not limited to permit application processes, status, and development in the floodplain.

Project, program, and procurement management support, including review of community development project and program deliverables; project or program support or expert advice, development or review of procurement documents and scopes of work; review draft workflows, processes and products; and provision of recommendations to enhance outcomes and approve invoices in order to advance next steps and implementation activities.

Planning and floodplain management professional consulting services (as needed), including:

1. Performing as requested research, plan or project development and implementation support for services including, but not limited to development of subarea plans, amendments to local ordinances, economic development initiatives, transportation projects or works, historic preservation, grants, hazard mitigation, disaster response and recovery, and recreation initiatives identified by the OWNER.
2. Supporting CRS maintenance and recertification activities
3. Providing planning and scoping support for community development grant applications
4. Performing permit and site plan review to determine compliance with relevant Parish zoning, subdivision, environmental, and historic preservation ordinances and policies
5. Providing the results of site plan review consistent with the applicable Parish format, including, but not limited to, online permitting software and Staff Reports, as needed to support consideration by advisory and decision-making bodies for applications for zoning amendments, subdivision requests, Certificate of Appropriateness, or other advice or recommendations
6. Appearing in person at public meetings to present the results of review processes, present recommendations, answer questions, and provide expert advice
7. Providing support services, including drafting and posting meeting notice and public agendas, and supporting meeting facilitation.

Attachment B

BUDGET

Year	Service	Cost
1	Professional Services	\$150,000
2	Professional Services	TBD
3	Professional Services	TBD
TOTAL		\$150,000

DRAFT

Attachment C

TASK ORDER NO. _____ TO
PROFESSIONAL CONSULTANT SERVICES AGREEMENT

TPCG Project No. _____
Effective Date: _____

DESIRE LINE LLC (“CONSULTANT”) agrees to perform for Terrebonne Parish Consolidated Government (“OWNER”) the Services described below for the Project identified below. The Services shall be performed in accordance with the provisions of the Professional Consultant Services Agreement (“Agreement”) with an effective date of April 18, 2022 between CONSULTANT and the OWNER.

1. Project:

2. Services and Deliverables (reference and attach scope of work, if applicable):

3. Compensation for the proper performance of the Services under this Task Order is set forth in Appendix A (Compensation), attached hereto and incorporated herein by reference, but shall not exceed the total Task Order Price of:
\$_____.

4. Start Date:

5. Time of Performance (attach schedule if applicable):

6. Special Terms and Conditions:

7. Key Personnel:

CONSULTANT and OWNER have executed this Task Order and CONSULTANT is directed to proceed with the Services set out in this Task Order.

OWNER

Signature

Name (Printed or Typed)

Date

CONSULTANT

Signature

Name (Printed or Typed)

Date

Attachment D

CHANGE ORDER NO. _____
TO
TASK ORDER NO. _____ TO
PROFESSIONAL CONSULTANT SERVICES AGREEMENT

Contract No. _____
Effective Date _____

In accordance with Section 2.3 of the Professional Consultant Services Agreement effective April 18, 2022 (“Agreement”) between the Terrebonne Parish Consolidated Government (“OWNER”) and DESIRE LINE LLC (“CONSULTANT”), this Change Order modifies the referenced Task Order to this Agreement as follows:

1.

Change in Task Order Services:
2.

Change in time of Performance (attach schedule if appropriate):
3.

Change in CONSULTANT’s Compensation:

All other terms and conditions remain unchanged.

CLEINT

CONSULTANT

Signature

Signature

Name (Printed or Typed)

Name (Printed or Typed)

Date

Date

ATTACHMENT E

CERTIFICATION REGARDING DEBARMENT OR SUSPENSION

The CONSULTANT certifies, to the best of its knowledge and belief, that the CONSULTANT and/or any of its Principals:

- (1) are not presently debarred, suspended, proposed for debarment, or declared ineligible for the award of contracts by any Federal agency;
- (2) have not, within a 3-year period preceding this certification, been convicted of or had a civil judgment rendered against them for: Commission of fraud or a criminal offense in connection with obtaining, attempting to obtain, or performing a public (Federal, state, or local) contract or subcontract; violation of Federal or state antitrust statutes relating to the submission of offers; or commission of embezzlement, theft, forgery, bribery, falsification or destruction of records, making false statements, or receiving stolen property; and
- (3) are not presently indicted for, or otherwise criminally or civilly charged by a governmental entity with, commission of any of the offenses enumerated above; and
- (4) has not, within a 3-year period preceding this certification, had one or more contracts terminated for default by any Federal agency.

Signature of Authorized Official

Alexandra G. Carter
President & CEO
DESIRE LINE LLC

Date

ATTACHMENT F

APPENDIX A, 44 C.F.R. PART 18 – CERTIFICATION REGARDING LOBBYING

Certification for Contracts, Grants, Loans, and Cooperative Agreements

The undersigned certifies, to the best of his or her knowledge and belief, that:

1. No Federal appropriated funds have been paid or will be paid, by or on behalf of the undersigned, to any person for influencing or attempting to influence an officer or employee of an agency, a Member of Congress, an officer or employee of Congress, or an employee of a Member of Congress in connection with the awarding of any Federal contract, the making of any Federal grant, the making of any Federal loan, the entering into of any cooperative agreement, and the extension, continuation, renewal, amendment, or modification of any Federal contract, grant, loan, or cooperative agreement.

2. If any funds other than Federal appropriated funds have been paid or will be paid to any person for influencing or attempting to influence an officer or employee of any agency, a Member of Congress, an officer or employee of Congress, or an employee of a Member of Congress in connection with this Federal contract, grant, loan, or cooperative agreement, the undersigned shall complete and submit Standard Form-LLL, "Disclosure Form to Report Lobbying," in accordance with its instructions.

3. The undersigned shall require that the language of this certification be included in the award documents for all subawards at all tiers (including subcontracts, subgrants, and contracts under grants, loans, and cooperative agreements) and that all subrecipients shall certify and disclose accordingly. This certification is a material representation of fact upon which reliance was placed when this transaction was made or entered into. Submission of this certification is a prerequisite for making or entering into this transaction imposed by section 1352, title 31, U.S. Code. Any person who fails to file the required certification shall be subject to a civil penalty of not less than \$10,000 and not more than \$100,000 for each such failure.

The Contractor certifies or affirms the truthfulness and accuracy of each statement of its certification and disclosure, if any. In addition, the Contractor understands and agrees that the provisions of 31 U.S.C. Chap. 38, Administrative Remedies for False Claims and Statements, apply to this certification and disclosure, if any.

Signature of Contractor's Authorized Official

Alexandra G. Carter
President & CEO
DESIRE LINE LLC

Date

Attachment G

AFFIDAVIT OF NON-COLLUSION

STATE OF _____
PARISH/COUNTY OF _____

Alexandra G. Carter, Being first duly sworn deposes and says that she is President and CEO of DESIRE LINE LLC and that the Proposal which led to this Agreement is genuine and not conspired, connived or agreed, said CONSULTANT has not colluded, conspired, connived or agreed, directly or indirectly sought by agreement or collusion, or communication conference, with any person, to fix the price of affiant or of any other Proposers, or to fix any overhead, profit, or cost element of said Proposal price leading to this Agreement, or of that of any other Proposers, or to secure any advantage against the Terrebonne Parish Consolidated Government or any other party interested in the proposed Contract; and that statements in said proposal, this Agreement, and Proposal are true.

APPEARER FURTHER DECLARES that he will, in all respects, comply with the public contract laws of the State of Louisiana, including Title 38 of the Louisiana Revised Statutes.

By: _____

Title: _____

Subscribed and sworn to before me this _____
day of _____ 20____.

Notary Public

Category Number: 2.
Item Number: A.



Wednesday, April 27, 2022

Item Title:

Speaker Cards

Item Summary:

As per speaker cards.



Wednesday, April 27, 2022

Item Title:

2022 Various Items for Budget Amendment

Item Summary:

An ordinance to amend the 2022 Adopted Operating Budget, Budgeted Positions, and 5-Year Capital Outlay Budget of the Terrebonne Parish Consolidated Government for the following items and to provide for related matters.

- I. Houma Police Dept-US Dept of Justice, \$500,000
- II. Le Petit Facility Improvements, \$10,000
- III. Levee District, \$800,000
- IV. 1-1A Drainage Project, \$232,800
- V. Eastside Police Substation, \$75,925
- VI. Code Violation/Compliance, \$8,400
 - a. Add full time Admin Coordinator II
 - b. Delete full time Admin Tech I
- 1. Consider the adoption of the ordinance.

ATTACHMENTS:

Description	Upload Date	Type
2022 Various Items for Budget Amendment	4/7/2022	Executive Summary
2022 Various Items for Budget Amendment	4/7/2022	Budget Amendment
2022 Various Items for Budget Amendment	4/7/2022	Backup Material



EXECUTIVE SUMMARY

(REQUIRED FOR ALL SUBMISSIONS)

PROJECT TITLE
Ordinance for a Budget Amendment

PROJECT SUMMARY (200 WORDS OR LESS)
AN ORDINANCE TO AMEND THE 2022 ADOPTED OPERATING BUDGET, BUDGETED POSITIONS, AND 5-YEAR CAPITAL OUTLAY BUDGET OF THE TERREBONNE PARISH CONSOLIDATED GOVERNMENT FOR THE FOLLOWING ITEMS AND TO PROVIDE FOR RELATED MATTERS. <div><div>I.</div><div>Houma Police Dept-US Dept of Justice, \$500,000</div></div> <div><div>II.</div><div>Le Petit Facility Improvements, \$10,000</div></div> <div><div>III.</div><div>Levee District, \$800,000</div></div> <div><div>IV.</div><div>1-1A Drainage Project, \$232,800</div></div> <div><div>V.</div><div>Eastside Police Substation, \$75,925</div></div> <div><div>VI.</div><div>Code Violation/Compliance, \$8,400</div><div><div>a.</div><div>Add full time Admin Coordinator II</div></div><div><div>b.</div><div>Delete full time Admin Tech I</div></div></div>

PROJECT PURPOSE & BENEFITS (150 WORDS OR LESS)
See above

TOTAL EXPENDITURE			
N/A			
AMOUNT SHOWN ABOVE IS: (CIRCLE ONE)			
<u>ACTUAL</u>		ESTIMATED	
IS PROJECTALREADY BUDGETED: (CIRCLE ONE)			
N/A	<u>NO</u>	YES	IF YES AMOUNT BUDGETED:

COUNCIL DISTRICT(S) IMPACTED (CIRCLE ONE)									
<u>PARISHWIDE</u>	1	2	3	4	5	6	7	8	9

/s/ Kayla Dupre
Signature

April 7, 2022
Date

ORDINANCE NO. _____

AN ORDINANCE TO AMEND THE 2022 ADOPTED OPERATING BUDGET, BUDGETED POSITIONS, AND 5-YEAR CAPITAL OUTLAY BUDGET OF THE TERREBONNE PARISH CONSOLIDATED GOVERNMENT FOR THE FOLLOWING ITEMS AND TO PROVIDE FOR RELATED MATTERS.

- I. Houma Police Dept-US Dept of Justice, \$500,000
- II. Le Petit Facility Improvements, \$10,000
- III. Levee District, \$800,000
- IV. 1-1A Drainage Project, \$232,800
- V. Eastside Police Substation, \$75,925
- VI. Code Violation/Compliance, \$8,400
 - a. Add full time Admin Coordinator II
 - b. Delete full time Admin Tech I

SECTION I

WHEREAS, the Parish has been approved a grant from the U.S. Department of Justice, Office of Justice Programs, and the Fiscal Year 2021 COPS Hiring Program for Five Hundred Thousand dollars (\$500,000), and

WHEREAS, the grant will provide funding to hire four police officers for the Houma Police Department in an effort to improve the safety of all our Police Officers and the public.

NOW, THEREFORE BE IT ORDAINED, by the Terrebonne Parish Council, on behalf of the Terrebonne Parish Consolidated Government, that the 2022 Adopted Operating Budget be amended for the Houma Police Department. (Attachment A)

SECTION II

WHEREAS, the Le Petit Theatre de Terrebonne, Inc. contributed \$10,000 toward the facility improvements of the Theatre, and

WHEREAS, the funds contributed will be used for the design and construction associated with the project.

NOW, THEREFORE BE IT FURTHER ORDAINED, by the Terrebonne Parish Council, on behalf of the Terrebonne Parish Consolidated Government, that the 2022 Adopted Operating Budget and the 5-Year Capital Outlay Budget be amended to recognize the funding for the Le Petit Facility Improvements. (Attachment B)

SECTION III

WHEREAS, the Parish collected \$800,000 more than the 2021 budget for the one quarter cent sales tax, and

WHEREAS, this sales tax is for the Levee District, and

WHEREAS, the additional collections need to be recognized in the 2022 budget.

NOW, THEREFORE BE IT FURTHER ORDAINED, by the Terrebonne Parish Council, on behalf of the Terrebonne Parish Consolidated Government, that the 2022 Adopted Operating Budget be amended for the Levee District. (Attachment C)

SECTION IV

WHEREAS, Administration is requesting that the liquidated damages for the 1-1A Drainage project be recognized in the 2022 budget, and

WHEREAS, the liquidated damages of \$232,800 will go into the 1-1A Drainage project budget.

NOW, THEREFORE BE IT FURTHER ORDAINED, by the Terrebonne Parish Council, on behalf of the Terrebonne Parish Consolidated Government, that the 2022 Adopted Operating Budget and 5-Year Capital Outlay Budget be amended for the 1-1A Drainage project. (Attachment D)

SECTION V

WHEREAS, Administration is requesting funding of \$75,925 for the East Side Police Substation and

WHEREAS, the funding source is from the Capital Projects Control fund for \$15,941 and the Public Safety Fund for \$59,984.

NOW, THEREFORE BE IT FURTHER ORDAINED, by the Terrebonne Parish Council, on behalf of the Terrebonne Parish Consolidated Government, that the 2022 Adopted Operating Budget and 5-Year Capital Outlay Budget be amended for the Eastside Police Substation. (Attachment E)

SECTION VI

WHEREAS, Administration is requesting to amend the Operating Budget and Budgeted Positions, adding a full time Admin Coordinator II, Grade 106 and deleting an Admin Tech, Grade 101 for the Code Violation/Compliance Department, and

WHEREAS, the budgeted dollar for the change is \$8,400 for 2022.

NOW, THEREFORE BE IT FURTHER ORDAINED, by the Terrebonne Parish Council, on behalf of the Terrebonne Parish Consolidated Government, that the 2022 Adopted Operating Budget and Budgeted Positions be amended to recognize the necessary changes for the Code Violation/Compliance Department. (Attachment F)

SECTION VII

NOW, THEREFORE BE IT FURTHER ORDAINED, by the Terrebonne Parish Council, on behalf of the Terrebonne Parish Consolidated Government, hereby authorizes Gordon Dove, Parish President, to execute any and all documents for these amendments as approved by the legal department.

SECTION VIII

If any work, clause, phrase, section, or other portion of this ordinance shall be declared null, void, invalid, illegal, or unconstitutional, the remaining words, clauses, phrases, sections, and other portions of this ordinance shall remain in full force and effect, the provisions of this ordinance hereby being declared to be severable.

SECTION IX

This Ordinance shall become effective upon approval by the Parish President or as otherwise provided in Section 2-13(b) of the Home Rule Charter for a Consolidated Government for Terrebonne Parish, whichever occurs sooner.

ATTACHMENT A - Houma Police Department

	2022		
	Adopted	Change	Amended
Other Fees		(500,000)	(500,000)
Allocated Salaries		477,818	477,818
Allocated Fringes		461,906	461,906
Univ Hiring/Multi Task Grants		(939,724)	(939,724)
Fund Balance (increase)	n/a	500,000	n/a

ATTACHMENT B - Le Petit Theatre

	2022		
	Adopted	Change	Amended
Le Petit Theatre		(10,000)	(10,000)
Le Petit Facility Improv	1,398,261	10,000	1,408,261

ATTACHMENT C - Levee District

	2022		
	Adopted	Change	Amended
Levee Expense	3,250,000	800,000	4,050,000
Fund Balance (decrease)		(800,000)	n/a

ATTACHMENT D - 1-1A Drainage Project

	2022		
	Adopted	Change	Amended
1-1A Drainage Project	134,581	232,800	367,381
Fund Balance (decrease)	n/a	(232,800)	n/a

ATTACHMENT E - Eastside Police Substation

	2022		
	Adopted	Change	Amended
Eastside Substation	894,783	75,925	970,708
Transfer from Capital Projects Control Fd		(15,941)	(15,941)
Transfer from Public Safety Fund		(59,984)	(59,984)
Transfer to Hud CDBG Rec Cons		15,941	15,941
Eastside Police Substation	15,941	(15,941)	-
Transfer to Hud CDBG Rec Cons		59,984	59,984
Fund Balance (decrease)	n/a	(59,984)	n/a

ATTACHMENT F - Code Violation/Compliance

	2022		
	Adopted	Change	Amended
Salaries & Wages	221,548	7,078	228,626
FICA	13,736	439	14,175
Medicare	3,212	103	3,315
Pension	16,204	531	16,735
Unemployment	3,323	106	3,429
Workmen's Compensation	4,489	143	4,632
Fund Balance (decrease)	n/a	(8,400)	n/a

ATTACHMENT F - Code Violation/Compliance

	2020						
	Adopted	Change	Amended	Level	MIN	MID	MAX
Admin Coordinator II	1	1	2	106	27,275	34,094	40,913
Admin Tech I	1	-1	0	101	20,197	25,246	30,295

Terrebonne Parish Consolidated Government
 O/P
 2021 COPS - Office Hiring Program Solicitation (CHP)
 Budget Amendment
 4/4/2022

	Current	Adjustment	Final
204-000-6342-01 Revenue	-	(500,000)	(500,000)
204-217-8111-10 Salaries	-	477,818	477,818
204-217-8111-99 Fringes		461,906	461,906
204-211-8172-17 Allocation		(939,724)	(939,724) 958,747
204-000-5111-00 Fund Balance		500,000	

This grant will provide funding that will be used to hire four police officers for the Houma Police Department in an effort to improve the safety of all our police officers and the public.

The grant period is 10/1/21-9/30/26

Section I

OFFERED BY: MR. D. BABIN
SECONDED BY: MR. G. MICHEL

RESOLUTION NO. 22-073

A resolution authorizing the Parish President to execute an application form to the U.S. Department of Justice, Office of Justice Programs and the FY 2021 COPS Hiring Program (CHP) Grant for the Houma Police Department of the Terrebonne Parish Consolidated Government; and to address other matters relative thereto.

WHEREAS, the Houma Police Department of the Terrebonne Parish Consolidated Government has been approved to implement an application for a grant from the U.S. Department of Justice, Office of Justice Programs and the Fiscal Year 2021 COPS Hiring Program in the amount of Five Hundred Thousand dollars(\$500,000.00) for the Terrebonne Parish Consolidated Government, The Fiscal Year 2021 COPS Hiring Program funds will provide grant funding to be able to hirer four police officers for the Houma Police Department in an effort to be able to improve the safety of all our Police Officers and the public for the City of Houma.

WHEREAS, the Parish Administrative staff and the Parish Finance Department will oversee the application process in the implementation and meeting all the requirements set forth by the United States Department of Justice, Office of Justice Programs, and the FY 21 COPS Hiring Program and,

NOW, THEREFORE BE IT RESOLVED, that the Terrebonne Parish Council on behalf of the Terrebonne Parish Consolidated Government, authorizes the Parish President to execute any and all necessary documents to implement the grant from the United States Department of Justice, Office of Justice Programs and to address other matters relative thereto.

THERE WAS RECORDED:

YEAS: D. Babin, D. J. Guidry, S. Trosclair, C. Harding, G. Michel, J. Amedée, J. Domangue and D. W. Guidry, Sr.

NAYS: None.

NOT VOTING: None.

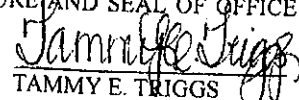
ABSTAINING: None.

ABSENT: J. Navy.

The Chairman declared the resolution adopted on this the 21st day of February 2022.

I, TAMMY E. TRIGGS, Assistant Council Clerk of the Terrebonne Parish Council, do hereby certify that the foregoing is a true and correct copy of a resolution adopted by the Assembled Council in Regular Session on February 23, 2022, at which meeting a quorum was present.

GIVEN UNDER MY OFFICIAL SIGNATURE AND SEAL OF OFFICE THIS 24th DAY OF FEBRUARY 2022.


TAMMY E. TRIGGS
ASSISTANT COUNCIL CLERK
TERREBONNE PARISH COUNCIL

DARRIN W. GUIDRY, SR., CHAIRMAN

DISTRICT 1
JOHN NAVY
DISTRICT 3
GERALD MICHEL
DISTRICT 5
JESSICA DOMANGUE
DISTRICT 7
DANIEL BABIN
DISTRICT 9
STEVE TROSCLAIR



JESSICA DOMANGUE, VICE-CHAIRWOMAN

DISTRICT 2
CARL A. HARDING
DISTRICT 4
JOHN P. AMEDÉE
DISTRICT 6
DARRIN W. GUIDRY, SR.
DISTRICT 8
DIRK J. GUIDRY
COUNCIL CLERK
SUZETTE THOMAS

Post Office Box 2768 • Houma, LA 70361
Government Tower Building • 8026 Main Street, Suite 600 • Houma, LA 70360
Telephone: (985) 873-6519 • FAX: (985) 873-6521
suthomas@tpcg.org www.tpcg.org

February 24, 2022

MEMO TO: Chief Dana T. Coleman
Houma Police Department

FROM: Tammy E. Triggs *XT*
Assistant Council Clerk

RE: **FY 21 COPS Hiring Program (CHP)**

Attached is an original certified copy of Resolution No. 22-073 which authorizes Parish President Gordon E. Dove to execute and submit an application for the aforementioned grant program.

By copy of this memo, the appropriate individuals are being advised of this action. Should you have any questions regarding the Council's action, please feel free to contact me.

/tet

Attachment

cc: Ms. Kandace Mauldin, Chief Financial Officer
Ms. Kayla Dupre, Comptroller
Capt. Bobbie O'Bryan, Houma Police Department
Mrs. Leilani Adams, Parish President's Secretary
Council Reading File

FY21 COPS

✓ **Award Letter**

November 18, 2021

Dear Dana Coleman,

On behalf of Attorney General Merrick B. Garland, it is my pleasure to inform you the Office of Community Oriented Policing Services (the COPS Office) has approved the application submitted by TERREBONNE PARISH CONSOLIDATED GOVERNMENT for an award under the funding opportunity entitled 2021 FY 21 COPS Office Hiring Program Solicitation . The approved award amount is \$500,000.

Review the Award Instrument below carefully and familiarize yourself with all conditions and requirements before accepting your award. The Award Instrument includes the Award Offer (Award Information, Project Information, Financial Information, and Award Conditions) and Award Acceptance.

Please note that award requirements include not only the conditions and limitations set forth in the Award Offer, but also compliance with assurances and certifications that relate to conduct during the period of performance for the award. These requirements encompass financial, administrative, and programmatic matters, as well as other important matters (e.g., specific restrictions on use of funds). Therefore, all key staff should receive the award conditions, the assurances and certifications, and the application as approved by the COPS Office, so that they understand the award requirements. Information on all pertinent award requirements also must be provided to any subrecipient of the award.

Should you accept the award and then fail to comply with an award requirement, DOJ will pursue appropriate remedies for non-compliance, which may include termination of the award and/or a requirement to repay award funds.

To accept the award, the Authorized Representative(s) must accept all parts of the Award Offer in the Justice Grants System (JustGrants), including by executing the required declaration and certification, within 45 days from the award date.

Congratulations, and we look forward to working with you.

ROBERT CHAPMAN
Acting Director

Office for Civil Rights Notice for All Recipients

The Office for Civil Rights (OCR), Office of Justice Programs (OJP), U.S. Department of Justice (DOJ) has been delegated the responsibility for ensuring that recipients of federal financial assistance from the OJP, the Office of Community Oriented Policing Services (COPS), and the

Office on Violence Against Women (OVW) are not engaged in discrimination prohibited by law. Several federal civil rights laws, such as Title VI of the Civil Rights Act of 1964 and Section 504 of the Rehabilitation Act of 1973, require recipients of federal financial assistance to give assurances that they will comply with those laws. Taken together, these civil rights laws prohibit recipients of federal financial assistance from DOJ from discriminating in services and employment because of race, color, national origin, religion, disability, sex, and, for grants authorized under the Violence Against Women Act, sexual orientation and gender identity.

Recipients are also prohibited from discriminating in services because of age. For a complete review of these civil rights laws and nondiscrimination requirements, in connection with DOJ awards, see <https://ojp.gov/funding/Explore/LegalOverview/CivilRightsRequirements.htm>.

Under the delegation of authority, the OCR investigates allegations of discrimination against recipients from individuals, entities, or groups. In addition, the OCR conducts limited compliance reviews and audits based on regulatory criteria. These reviews and audits permit the OCR to evaluate whether recipients of financial assistance from the Department are providing services in a nondiscriminatory manner to their service population or have employment practices that meet equal-opportunity standards.

If you are a recipient of grant awards under the Omnibus Crime Control and Safe Streets Act or the Juvenile Justice and Delinquency Prevention Act and your agency is part of a criminal justice system, there are two additional obligations that may apply in connection with the awards: (1) complying with the regulation relating to Equal Employment Opportunity Programs (EEOs); and (2) submitting findings of discrimination to OCR. For additional information regarding the EEO requirement, see 28 CFR Part 42, subpart E, and for additional information regarding requirements when there is an adverse finding, see 28 C.F.R. §§ 42.204(c), .205(c) (5).

The OCR is available to help you and your organization meet the civil rights requirements that are associated with DOJ grant funding. If you would like the OCR to assist you in fulfilling your organization's civil rights or nondiscrimination responsibilities as a recipient of federal financial assistance, please do not hesitate to contact the OCR at askOCR@ojp.usdoj.gov.

✓ Award Information

This award is offered subject to the conditions or limitations set forth in the Award Information, Project Information, Financial Information, and Award Conditions.

Recipient Information

Recipient Name

TERREBONNE PARISH
CONSOLIDATED GOVERNMENT

DUNS Number

969016468

UEI

WTBJJFPVF5K8

ORI Number
_____**Street 1**

500 HONDURAS ST

Street 2
_____**City**

HOUMA

State/U.S. Territory

Louisiana

Zip/Postal Code

70360

Country

United States

County/Parish
_____**Province**
_____**Award Details****Federal Award Date**

11/18/21

Award Type

Initial

Award Number

15JCOPS-21-GG-03414-UHPX

Supplement Number

00

Federal Award Amount

\$500,000.00

Funding Instrument Type

Grant

Assistance Listing Number Assistance Listings Program Title

16.710

Statutory Authority

The Public Safety Partnership and Community Policing Act of 1994, 34 U.S.C. - 10381 et seq.



I have read and understand the information presented in this section of the Federal Award

Instrument.✓ **Project Information**

This award is offered subject to the conditions or limitations set forth in the Award Information, Project Information, Financial Information, and Award Conditions.

Solicitation Title

2021 FY 21 COPS Office Hiring Program
Solicitation

Awarding Agency

COPS

Application Number

GRANT13386997

Grant Manager Name**Phone Number**

VERLENA BRAXTON 800-421-6770

E-mail Address

VERLENA.BRAXTON@USDOJ.GOV

Project Title

FY21 COPS Hiring Program (CHP)

**Performance Period
Start Date**

10/01/2021

**Performance Period End
Date**

09/30/2026

**Budget Period Start
Date**

10/01/2021

Budget Period End Date

09/30/2026

Project Description

The purpose of the COPS Hiring Program (CHP) program is to advance the practice of community policing through the hire or rehire of additional career law enforcement officers. Funding under this award will be utilized by local law enforcement agencies to hire and rehire career law enforcement officers necessary to increase the jurisdiction's community policing capacity to prevent and disrupt crime and violence.



I have read and understand the information presented in this section of the Federal Award Instrument.

✓ Financial Information

This award is offered subject to the conditions or limitations set forth in the Award Information, Project Information, Financial Information, and Award Conditions.

A financial analysis of budgeted costs has been completed. All costs listed in the approved budget below were programmatically approved based on the final proposed detailed budget and budget narratives submitted by your agency to the COPS Office. Any adjustments or edits to the proposed budget are explained below.

Budget Clearance Date: 10/27/21 10:56 PM

Comments

No items

Budget Category	Proposed Budget	Change	Approved Budget	Percentages
Sworn Officer Positions	\$939,723.89	\$0.00	\$939,723.89	
Civilian or Non-Sworn Personnel	\$0.00	\$0.00	\$0.00	
Travel	\$0.00	\$0.00	\$0.00	
Equipment	\$0.00	\$0.00	\$0.00	

Supplies	\$0.00	\$0.00	\$0.00	
SubAwards	\$0.00	\$0.00	\$0.00	
Procurement Contracts	\$0.00	\$0.00	\$0.00	
Other Costs	\$0.00	\$0.00	\$0.00	
Indirect Costs	\$0.00	\$0.00	\$0.00	
Total Project Costs	\$939,723.89	\$0.11	\$939,724.00	
Federal Funds:			\$500,000.00	53.21%
Match Amount:			\$439,724.00	46.79%
Program Income:			\$0.00	0.00%

Budget Detail Summary View

Budget Category

Sworn Officer

Civilian Personnel

Travel

Equipment

Supplies

SubAwards

Procurement Contracts

Other Costs

Indirect Costs



I have read and understand the information presented in this section of the Federal Award Instrument.

- **Other Award Documents**
- **Award Conditions**
- **Award Acceptance**

Base Salary and Fringe Benefits for Sworn Officer**Police Officer**

Position Title	Position Description
Police Officer	Sworn Police Officer

▼ **Salary**

Salary	Year 1	Year 2	Year 3
	\$39,686.	\$39,686.	\$40,081.
	40	40	60

▼ **Fringe Benefits**

	Year 1	Year 2	Year 3
Social Security			
6.2%	\$2,460.56	\$2,460.56	\$2,485.06

6.20%

Medicare

1.45%	\$575.45	\$575.45	\$581.18
-------	----------	----------	----------

1.45%

Health Insurance

Fixed Rate	\$19,247.9	\$19,247.9	\$19,439.5
	48.50%	48.50%	48.50%

Life Insurance

Exempt	\$0.00	\$0.00	\$0.00
	0.00%	0.00%	0.00%

Vacation

Included in Salary?	Hours		
Yes	0	\$0.00	\$0.00

Sick Leave

Included in Salary?	Hours		
Yes	0	\$0.00	\$0.00

Retirement

Fixed Rate	\$13,493.3	\$13,493.3	\$13,627.7
------------	------------	------------	------------

Included in Salary?	Hours	\$0.00	\$0.00	\$0.00
Yes	0			

Retirement

Fixed Rate	\$13,493.3	\$13,493.3	\$13,627.7
	34.00%	34.00%	34.00%

Workers Compensation

Fixed Rate	\$1,992.26	\$1,992.26	\$2,012.10
	5.02%	5.02%	5.02%

Unemployment Insurance

Fixed Rate	\$595.30	\$595.30	\$601.22
	1.50%	1.50%	1.50%

Other Benefit

	\$0.00	\$0.00	\$0.00
None	_____	_____	_____

Other Benefit

	\$0.00	\$0.00	\$0.00
None	_____	_____	_____

Other Benefit

	\$0.00	\$0.00	\$0.00
None	_____	_____	_____

✓ **Summary Totals**

	Year 1	Year 2	Year 3
Benefits	\$38,364.85	\$38,364.85	\$38,746.88
Salary	\$39,686.40	\$39,686.40	\$40,081.60
Total	\$78,051.25	\$78,051.25	\$78,828.48
Number of Positions	x4 _____	x4 _____	x4 _____
	4 <u>312,205</u>	<u>312,205</u>	<u>315,313.92</u>
Total Salary and Benefits			
	\$939,723.89		

Position Title

Position Description

Section II

Kayla Dupre

From: Kandace Mauldin
Sent: Monday, April 4, 2022 7:29 AM
To: Kayla Dupre; Felicia Aubert
Subject: Budget Amendment

We received an additional \$10,000 from Le Petit Theatre for the renovations. Please do a budget amendment to add to their renovations account.

Thanks

Kandace M. Mauldin, CPA

Chief Financial Officer


Terrebonne Parish Consolidated Government

P. O. Box 2768

Houma, LA 70361

Office: 985-873-6459

FAX: 985-873-6457



659-000-6375-10
659-196-8912-09

TERREBONNE PARISH CONSOLIDATED GOVERNMENT
2022 - FIVE YEAR CAPITAL OUTLAY
FUND 659 - CAPITAL PROJECTS CONTROL

659-196-8912-09
 LE PETITE FACILITY IMPROVEMENTS
 PARISH PROJECT# 15-BLDG-62
 659-000-6342-09
 659-000-6375-10

TOTAL FUNDING \$ 1,887,000
EXPENDITURES THRU 12/31/20 (101,865)
PROJECT BALANCE \$ 1,785,135

DATE	REFERENCE	FUNDING SOURCE	PRIOR YEARS	2021	2022	2023	2024	2025	2026
Mar-15	ORD 8519	FACILITY PLANNING & CONTROL	223,100						
Jan-16	ORD 8671	FACILITY PLANNING & CONTROL	464,900						
Feb-16	ORD 8680	LE PETIT THEATRE	150,000						
Jul-17	ORD 8863	DE-08 FACILITY PLANNING & CONTROL	(688,000)						
Jul-19	ORD 9058	FACILITY PLANNING & CONTROL	679,000						
Aug-19	ORD 9084	LE PETIT THEATRE	264,000						
Nov-19	ORD 9104	FROM 151-194-8932-31	80,000						
Nov-20	ORD 9213	PUBLIC IMPROVEMENT BONDS	360,000						
Jan-21	ORD 9221	EXCHANGING FUNDING SOURCE - Fd 151		(80,000)					
Jan-21	ORD 9221	EXCHANGING FUNDING SOURCE - Fd 151		80,000					
Jun-21	ORD 9268	FROM GENERAL FUND		250,000					
Jul-21	ORD 9295	EXCHANGE FUNDING SOURCES - GEN		(250,000)					
Jul-21	ORD 9295	EXCHANGE FUNDING SOURCES - ARP Fd							
Jul-21	ORD 9295	201		250,000					
Aug-21	ORD 9315	LE PETIT THEATRE		10,000					
Mar-22	Pending	GENERAL FUND			84,000				
Apr-22	PENDING BA	LE PETIT THEATRE			10,000				
LESS PRIOR YEARS EXPENDITURES			(101,865)						

FUNDS AVAILABLE \$ 1,431,735 \$ 260,000 94,000 0 0 0 0

ENGINEER: DUPLANTIS DESIGN GROUP
 CONTRACTOR: JUSTIN J. REEVES, LLC
 DESCRIPTION: IMPROVEMENTS TO LE PETIT THEATRE DE TERREBONNE.

FD171GG

GENERAL LEDGER/BUDGET ACCOUNT INQUIRY
FEBRUARY 29, 2022 - MONTH LAST CLOSED

4/06/22

ACCT: 659-196-8912-09

CAPITAL PROJECTS CONTRL

AUDITORIUMS

LE PETIT FACILITY IMPROV

	<u>BUDGET</u>	<u>ACTUAL</u>	<u>ENCUMBERED</u>	<u>VARIANCE</u>
OPEN:				
2021	1,691,135	292,874.31	0	1,398,261
2022	0	389,914.93	3,402	393,317-
CLOSED:				
2015	223,100	.00	N/A	223,100
2016	838,000	70,420.79	N/A	767,579
2017	79,579	15,273.13	N/A	64,306
2018	64,306	205.00	N/A	64,101
2019	1,087,101	12,761.39	N/A	1,074,340
2020	1,434,340	3,205.00	N/A	1,431,135

ACCOUNT EXCEEDS BUDGET AMOUNT

ENTER = CONTINUE

CF04 = DSP DETAIL

CF01 = EXIT

CF02 = INPUT SCR

CF06 = DSP ENCUMBRANCE

CF08 = PRT DETAIL

Kayla Dupre

From: Kandace Mauldin
Sent: Monday, April 4, 2022 8:22 AM
To: Kayla Dupre
Subject: Budget Amendment

We need to do a budget amendment for excess $\frac{1}{4}$ sales tax for the Levee District that was collected. We need to increase the Levee Expense (283-687-8359-02) by \$800,000. The excess collections was in 2021, so it will come from Fund Balance.

Kandace M. Mauldin, CPA
Chief Financial Officer
Terrebonne Parish Consolidated Government
P. O. Box 2768
Houma, LA 70361
Office: 985-873-6459
FAX: 985-873-6457



FD171GG

GENERAL LEDGER/BUDGET ACCOUNT INQUIRY
FEBRUARY 29, 2022 - MONTH LAST CLOSED

4/06/22

ACCT: 283-687-8359-02

TERR. LEVEE & CONS. DIS
LOCAL COASTAL PRGM DEV.
LEVEE EXPENSE

	<u>BUDGET</u>	<u>ACTUAL</u>	<u>ENCUMBERED</u>	<u>VARIANCE</u>
OPEN:				
2021	2,266,898	2,266,898.00	0	0
2022	3,250,000	301,013.58	0	2,948,986
CLOSED:				
2015	10,758,520	.00	N/A	10,758,520
2016	13,542,201	8,000,000.00	N/A	5,542,201
2017	4,784,694	5,731,536.74	N/A	946,843-
2018	4,853,157	3,140,747.74	N/A	1,712,409
2019	3,511,314	3,511,314.10	N/A	0
2020	1,605,741	1,605,741.40	N/A	0

ENTER = CONTINUE

CF04 = DSP DETAIL

CF01 = EXIT

CF02 = INPUT SCR

CF06 = DSP ENCUMBRANCE

CF08 = PRT DETAIL

Section IV

Kayla Dupre

From: Kandace Mauldin
Sent: Friday, April 1, 2022 8:02 AM
To: Kayla Dupre
Subject: Budget Amendment

We need to do a budget amendment recognizing the liquidated damages for \$232,800. They were received in previous years so it will come from Fund Balance and add to the expense account 655-351-8929-95.

Thanks

Kandace M. Mauldin, CPA
Chief Financial Officer
Terrebonne Parish Consolidated Government
P. O. Box 2768
Houma, LA 70361
Office: 985-873-6459
FAX: 985-873-6457



**TERREBONNE PARISH CONSOLIDATED GOVERNMENT
2022 - FIVE YEAR CAPITAL OUTLAY
FUND 655 - PARISHWIDE DRAINAGE CONSTRUCTION FUND**

LESS PRIOR YEARS EXPENDITURES

STATEWIDE FLOOD CONTROL THAT WAS APPROVED AT \$200,000 LEVEL. TO BE DONE WITH TIDEWATER DISTRICT. CLEANING AND DEEPENING OF LITTLE BAYOU BLACK, FROM BARROW STREET NORTH TO SCHRIEVER OUSKI BAYOU (DRY BAYOU).

**TERREBONNE PARISH CONSOLIDATED GOVERNMENT
2022 - FIVE YEAR CAPITAL OUTLAY
FUND 655 - PARISHWIDE DRAINAGE CONSTRUCTION FUND**

655-351-8929-95
1-1A DRAINAGE
LITTLE BAYOU BLACK PUMP STATION
PROJECT # 02-DRA-28 & 06-DRA-47
R# 655-000-6343-07

TOTAL FUNDING		\$	9,028,470
EXPENDITURES THRU 12/31/20			(8,570,708)
PROJECT BALANCE		\$	457,762

DATE	REFERENCE	FUNDING SOURCE	PRIOR YEARS	2021	2022	2023	2024	2025	2026
Jul-98	LIA 025	FD 655 UNALLOCATED INTEREST		20,000					
Feb-02	ORD 6548	FD 252 DRAINAGE TAX FUND		252,800					
Jan-03	ORD 6699	FUND 252 DRAINAGE TAX FUND		200,000					
Sep-03	LIA 036	FROM 655-351-8929-05 FUND 655 BALANCES		100,000					
Oct-04	ORD 6920	DEPT OF TRANSPORTATION & DEV		662,670					
Jan-05	ORD 6942	FD 252 DRAINAGE TAX FUND		100,000					
Jan-06	ORD 7061	DEPT OF TRANSPORTATION & DEV		2,910,783					
Jan-06	ORD 7061	FD 252 DRAINAGE TAX FUND		790,700					
Jan-07	ORD 7234	FD 252 DRAINAGE TAX FUND		250,000					
Jan-08	ORD 7401	FD 255 1/4 CAPITAL SALES TAX FUND		100,000					
Jan-11	ORD 7932	DEPT OF TRANSPORTATION & DEV		779,549					
Jan-17	ORD 8796	FD 655 FUND BALANCE		8,000					
Jan-17	ORD 8796	FROM 655-351-8929-05 FD 255		1,936					
Jan-17	ORD 8796	FROM 655-351-8929-21 FD 255		30,000					
Jan-17	ORD 8796	FROM 655-351-8929-21 FD 255		17,406					

CONTINUED ON NEXT PAGE

FORCED DRAINAGE PROJECT 1-1A

Contract will be going to Sage Contractor Services (SCS)
S&W Investments vendor 27302

DATE	VENDOR	DOCUMENT	CURRENT AMOUNT	COMUL. C.I.P.	CONST. PAYMENTS	RETAINAGE PAYABLE	ENG. / ARCH. PAYMENTS	OTHER PAYMENTS	Cash receipts REIMB.	CONTRACT AMOUNT	CHANGE ORDERS	TRPG BUDGET	Liquidated Damages	1814-01 Receivable
2019 ACTIVITY														
DOTD=3,202,035.														
2/25/2019	CLERK OF COURT	0219-77606	305.00											
3/11/2019	T BAKER SMITH	0319-80015	3,511.55				3,511.55	305.00						
4/22/2019	T BAKER SMITH	0419-83052	19,577.05				19,577.05							
CONTRACT: RIVER ROAD														
5/13/2019	RIVER ROAD CONSTRUCT	0419-94485	Pmt #1		149,595.40	(7,479.77)				3,391,690.00				
5/20/2019	RIVER ROAD CONSTRUCT	0419-95632	Pmt #2	1,060,880.36	1,060,880.36	(53,044.02)								
5/20/2019	T BAKER SMITH	0419-95628		31,433.31			31,433.31							
7/1/2019	T BAKER SMITH	0619-99602		19,204.20			19,204.20							
7/15/2019	RIVER ROAD CONSTRUCT	0619-90471	Pmt #3	233,186.05	233,186.05	(11,659.30)								
7/22/2019	T BAKER SMITH	0619-90955		16,666.35			16,666.35							
7/31/2019	DOTD REIMB #1								127,904.07					
7/31/2019	DOTD REIMB #2								907,052.71					
8/26/2019	RIVER ROAD CONSTRUCTION		185,824.90		185,824.90	(9,291.25)								
8/27/2019	DOTD REIM #3													
9/23/2019	T BAKER SMITH	0919-98112	46,058.87				46,058.87		194,620.10					
DOTD REIMB #4														
10/21/2019	RIVER ROAD CONSTRUCTION				117,195.80	(5,859.79)			158,880.29					
DOTD REIMB #5														
10/28/2019	RIVER ROAD CONSTRUCTION		98,995.41		98,995.41	(4,949.77)			100,202.41					
DOTD REIMB #6														
Pmt #7														
11/19/2019	T BAKER SMITH	1019-01583	68,002.00		68,002.00	(3,400.10)			75,295.83					
11/19/2019	T BAKER SMITH	1019-03411	19,059.99				19,059.99							
11/19/2019	CLERK OF COURT	1119-03600	12,139.20				12,139.20							
Accr- Reimbs:#7														
Accr Reimb #8														
12/20/2019	T BAKER SMITH	1219-07042	11,361.09					205.00						58,141.71
CO#1														
RIVER ROAD CONSTRUCTION														
Pmt #8														
Rvs Reimb #7														
141,555.10														
(7,077.75)														
(10,291.01)														
(58,141.71)														
2,234,756.54														
2,728,090.96														
2,111,614.02														
(102,761.75)														
167,650.52														
39,010.00														
4,665,090.88														
3,391,690.00														
(10,291.01)														
1,425,419.46														
121,029.62														

CONSTRUCTION IN PROGRESS
655-351.8928-95
FORCED DRAINAGE PROJECT 1-1A

R: 655-000-6343-07

*** Payment will be going to Sage Contractor Services (SCS)
S&W Investments vendor 27302

DATE	VENDOR	DOCUMENT	CURRENT AMOUNT	CUMUL. C.I.P.	CONST. PAYMENTS	RETAINAGE PAYABLE	ENG./ ARCH. PAYMENTS	OTHER PAYMENTS	Cash receipts REIMB.	CONTRACT AMOUNT	CHANGE ORDERS	TRPG BUDGET	Liquidated Damages	1814-01 Receivable	
2020 Activity	DOTD-3,202.035.														
1/7/2020	DOTD REIMB #7	RIVER ROAD CONSTRUCTION	Pmt #9 Re	41,960.00		(2,098.00)			58,141.71			1,630,419.00			
	TRAKER SMITH		Pmt #10	1,985.30			1,985.30						(33,600.00)		
	CO #2										0.00-Add 14 days				
	Kevin Clark Electrical			27,066.90				27,066.90							
	Associated Pump			225,665.25				225,665.25							
	Clerk of Court			205.00				205.00							
	Kevin Clark and Elliot Electric			6,933.10				6,933.10							
	vd Elliot Electric			(6,933.10)				(6,933.10)							
	vd Elliot Electric			6,933.10				6,933.10							
7/6/2020	Clerk of Court	0620-23883		105.00				105.00						(121,029.61)	
	DOTD REIMB #8								121,029.61					(121,029.61)	
7/20/2020	T Baker Smith	0620-25560		183,313.95			183,313.95		5,635.80					(0.01)	
8/11/2020	T Baker Smith	0720-28124		29,024.55			29,024.55								
9/14/2020	S&W Investments	0820-30891	Pmt 11	63,390.00		(3,169.50)							(33,600.00)		
9/14/2020	S&W Investments	0820-30894	Pmt 12	72,208.00		(3,610.40)							(18,600.00)		
9/14/2020	S&W Investments	0820-30895	Pmt 13	160,726.00		(8,096.30)							(18,000.00)		
9/14/2020	S&W Investments	0820-30893	Pmt 14	70,140.00		(3,506.97)							(18,600.00)		
9/14/2020	S&W Investments	0920-30892		23,090.32											
	S&W Investments	0920-33751	Pmt 15	23,052.12		(1,152.61)							(18,600.00)		
11/9/2020	S&W Investments	1020-00128	Pmt 16	134,921.60		(6,746.08)							(18,000.00)		
	J/e single audit 2019 Fee	1020-37090		2,678.30				2,678.30							
	Clerk of Court	1120-38556		205.00				205.00							
12/14/2020	T Baker Smith	1120-40583		58,774.30			58,774.30								
	S&W Investments		Pmt #17	94,670.40		(4,733.52)							(18,600.00)		
2/1/2021	S&W Investments		Pmt #18	206,339.00		(10,316.95)							(18,600.00)		
1/19/2021	T. Baker Smith	1220-43159		5,002.50			5,002.50						(18,600.00)		
	Accr Reim DOTD #10													233,698.73	
	Accr Reim DOTD #11													251,157.30	
Pmt #10				1,431,456.59	4,159,546.95	2,979,021.14	(146,132.08)	445,751.12	301,868.55	4,867,898.00	3,391,590.00	(10,291.01)	198,562.41	(196,200.00)	484,856.03
	**did not pay per vince					317,272.10	(15,863.61)								

Payments will be going to Sage Contractor Services (SCS)
S&W Investments vendor 27302

[illegible]

* Move from fund balance
to: 655-351-8929-95
232,800.00

FD171GG

GENERAL LEDGER/BUDGET ACCOUNT INQUIRY

4/06/22

FEBRUARY 29, 2022 - MONTH LAST CLOSED

ACCT: 655-351-8929-95

P/W DRAINAGE CONSTR.

DRAINAGE

1-1A DRAINAGE PROJECT

	<u>BUDGET</u>	<u>ACTUAL</u>	<u>ENCUMBERED</u>	<u>VARIANCE</u>
OPEN:				
2021	233,962	99,381.16	0	134,581
2022	0	103,083.95	0	103,084-
CLOSED:				
2015	1,554,483	22,000.00	N/A	1,532,483
2016	1,532,483	99,477.32	N/A	1,433,006
2017	3,481,174	94,301.26	N/A	3,386,873
2018	3,686,873	76,697.46	N/A	3,610,176
2019	3,660,176	2,234,756.54	N/A	1,425,419
2020	1,630,419	1,431,456.59	N/A	198,962

ACCOUNT EXCEEDS BUDGET AMOUNT

ENTER = CONTINUE

CF04 = DSP DETAIL

CF01 = EXIT

CF02 = INPUT SCR

CF06 = DSP ENCUMBRANCE

CF08 = PRT DETAIL

Kayla Dupre

From: Kandace Mauldin
Sent: Wednesday, April 6, 2022 10:05 AM
To: Kayla Dupre
Subject: Eastside Substation Budget Amendment

Please do a budget amendment for the East Side Substation for \$75,925. The funding is from 659-211-8912-01 and public safety fund balance for the balance.

Kandace M. Mauldin, CPA
Chief Financial Officer
Terrebonne Parish Consolidated Government
P. O. Box 2768
Houma, LA 70361
Office: 985-873-6459
FAX: 985-873-6457



Terrebonne Parish Consolidated Government
2021 Line Item Adjustment
East Side Substation
5/19/2021

641

		Budget		
		Current	Adjustment	Final
641-211-8912-01	East Side Substation	-	640865 837,453	837,453
641-302-8912-01	Public Works Admin Bld	24,629	(24,629)	-
641-310-8916-01	Falgout Canal Bridge	1	(1)	-
641-351-8929-01	CDBG Suzie Canal	362,117	(362,117)	-
641-351-8929-01	CDBG Ward 7 Levee	450,706	(450,706)	-
		754116	754116	-

↓ short by 196,590

This budget amendment is needed to reallocate funds within the CDBG Disaster Recover grant to utilize all funding.

LHA 31

659-211-8912-01
\$15,000

Total LHA BHA
640865
52925
196588
39356
929734
short by
11005659
\$75,925 short

75,925

Rev 890380
2349317 acc
855,429

Section II

Terrebonne Parish Consolidated Government
2021 Budget Amendment
East Side Substation
5/19/2021

		Current	Adjustment	Final
241-000-6348-05	CDBG Recovery Grant	57,999 60,071	52,925	5,074
641-000-6348-05	CDBG Recovery Grant	664,644	(52,925)	717,569
<hr/>				
641-211-8912-01	East Side Substation	640,863	52,925	52,925 693,790
241-618-8353-00	Housing Assistance	20,787	(20,787)	-
241-618-8356-00	Homeowner Buyout	32,138	(32,138)	-
<hr/>				

This budget amendment is needed to reallocate funds within the CDBG Disaster Recover grant to fund the East Side Substation project.

ord 9268 BA 11

Section II

Terrebonne Parish Consolidated Government
2021 Budget Amendment
East Side Substation
6/16/2021

	Current	Adjustment	Final
641-211-8912-01 East Side Substation	693,790	196,588	890,378
641-000-5111-00 Fund Balance	-	(196,588)	(196,588)

This budget amendment is needed to reallocate funds within the CDBG Disaster Recover grant to utilize all funding.

0109897 BIAJ

Section VII

Kayla Dupre

From: Kandace Mauldin
Sent: Wednesday, November 17, 2021 7:18 AM
To: Kayla Dupre
Subject: FW: Eastside Public Safety Substation - EPSS Budget Amendment
Attachments: Opinion of Probable Cost - 10272021.pdf; Budget Summary Amendment 44 dated 6-14-2021.xlsx

We need to do a budget amendment for the \$39,355.67. The funding is from Fund 255

From: Jennifer Gerbasi <jgerbasi@tpcg.org>
Sent: Tuesday, November 16, 2021 2:13 PM
To: Kandace Mauldin <kmauldin@tpcg.org>
Cc: Kayla Dupre <kdupre@tpcg.org>; Christopher Pulaski <cpulaski@tpcg.org>; Caroline Callais <ccallais@tpcg.org>
Subject: Eastside Public Safety Substation - EPSS Budget Amendment

Greetings,

This is some backup for the budget amendment for the Eastside Public Safety Substation. There is a deficit of 39,355.67. The OPC attached is \$1,045,014.94. That is the bare bones budget without any alternates or contingency other than what David Rome put in his estimate.

Line 47 in the budget summary for the current CDBG allocation of funds approved - \$1,005,659.27. I couldn't highlight the line in the PDF.

Please advise if you have questions or concerns.

Cheers,

Jennifer

Jennifer C. Gerbasi
Terrebonne Parish Consolidated Government
Recovery Assistance and Mitigation Planning
8026 Main Street, Second Floor
Houma, Louisiana 70360
P: 985-873-6765 F: 985-880-8141

Dad 9337
BA 27

641-211-8912-01

from Fol 255

ATTACHMENT A

Terrebonne Parish Consolidated Government
CDBG Disaster Recovery Program
Gustav/Ike Disaster Recovery Plan
Proposed Plan Amendment _ Specific Infrastructure Projects

Project Number	Title	Category	Status	Original Funding	Increase/Reduction	Total Committed
5SPARA	Unallocated Funds	Unallocated	Temporary Allocation	\$113,440.23	(\$113,440.23)	\$0
5SPARA3406	Eastside Public Safety Substation	Infrastructure	Priority Project	\$892,219.04	\$113,440.23	\$1,005,659
				\$1,005,659	\$0	\$1,005,659

FD171GG

GENERAL LEDGER/BUDGET ACCOUNT INQUIRY
FEBRUARY 29, 2022 - MONTH LAST CLOSED

4/06/22

ACCT: 641-211-8912-01

FD241 HUD CDBG REC CONS

POLICE

EASTSIDE SUBSTATION

	<u>BUDGET</u>	<u>ACTUAL</u>	<u>ENCUMBERED</u>	<u>VARIANCE</u>
OPEN:				
2021	929,734	34,950.69	0	894,783
2022	0	23,029.73	0	23,030-
CLOSED:				
2015	0	.00	N/A	0
2016	0	.00	N/A	0
2017	0	.00	N/A	0
2018	0	.00	N/A	0
2019	0	.00	N/A	0
2020	0	.00	N/A	0

ACCOUNT EXCEEDS BUDGET AMOUNT

ENTER = CONTINUE

CF04 = DSP DETAIL

CF01 = EXIT

CF02 = INPUT SCR

CF06 = DSP ENCUMBRANCE

CF08 = PRT DETAIL

FD171GG

GENERAL LEDGER/BUDGET ACCOUNT INQUIRY

4/06/22

FEBRUARY 29, 2022 - MONTH LAST CLOSED

ACCT: 659-211-8912-01

CAPITAL PROJECTS CONTRL

POLICE

EASTSIDE POLICE SUBSTATION

	<u>BUDGET</u>	<u>ACTUAL</u>	<u>ENCUMBERED</u>	<u>VARIANCE</u>
OPEN:				
2021	15,941	.00	0	15,941
2022	0	.00	0	0
CLOSED:				
2015	0	.00	N/A	0
2016	0	.00	N/A	0
2017	0	.00	N/A	0
2018	105,000	.00	N/A	105,000
2019	105,000	.00	N/A	105,000
2020	15,941	.00	N/A	15,941

ENTER = CONTINUE

CF04 = DSP DETAIL

CF01 = EXIT

CF02 = INPUT SCR

CF06 = DSP ENCUMBRANCE

CF08 = PRT DETAIL

Section VI

Position change request

In an effort to become more effective, it is our goal to move Nuisance Abatement towards a more proactive division. The idea is to assign each inspector to a specific region of the parish. The inspectors will not only be responsible for investigating complaints received by our office, but they will also be required to canvass their region & report/log violations to be processed by our office. This will cause an increase in complaints that will require additional clerical staff. The Admin Coordinator II, handles all the processing of complaints, violations, documentations, etc. The Admin Tech I, is more of a receptionist. The idea is to assign each Admin Coordinator II, to an inspector in order to handle the increase in daily task for each region. Therefore, I am asking that a budget amendment be done to add an Admin Coordinator II, instead of the Admin Tech I.

Thanks,
Deon Stewart

ESTIMATED
AMOUNT

<u>Admin Coordinator II</u>	<u>27,275</u>
<u>Admin Tech I</u>	<u>(20,197)</u>

C. Total 2022 Estimated Annual Salaries	A+B	<u>7,078</u>	8111-01
Estimated Overtime		<u>-</u>	8112-01
Total Taxable Wages		<u>7,078</u>	

FICA	6.20%	<u>439</u>	8121-01
MEDICARE	1.45%	<u>103</u>	8121-02
PENSION - Use Applicable % below	7.50%	<u>531</u>	8122-01

UNEMPLOYMENT COMPENSATION	1.50%	<u>106</u>	8132-01
WORKER'S COMPENSATION	2.03%	<u>143</u>	8133-01

GROUP INSURANCE:

CURRENT FAMILY	<u> </u>	X	19,225.00	=	<u> </u>	-
CURRENT SINGLE	<u> </u>	X	7,500.00	=	<u> </u>	-
CURRENT LIFE-ONLY	<u> </u>	X	725.00	=	<u> </u>	-
OPEN POSITIONS	<u> </u>	X	13,000.00	=	<u> </u>	-
TOTAL GROUP INSURANCE					<u> </u>	- 8131-01
					<u>8,400</u>	

Kayla Dupre

From: Kandace Mauldin
Sent: Thursday, March 24, 2022 2:35 PM
To: Kayla Dupre
Subject: Fwd: Budget questions - Code violations/Compliance (Nuisance Abatement)
Attachments: REQUEST FOR POSITION CHANGE.doc

Please prepare a budget amendment.

Sent from my iPad

Begin forwarded message:

From: Christopher Pulaski <cpulaski@tpcg.org>
Date: March 9, 2022 at 7:08:46 PM CST
To: Kandace Mauldin <kmauldin@tpcg.org>
Subject: Re: Budget questions - Code violations/Compliance (Nuisance Abatement)

Yes - I approve. Cp

On Mar 9, 2022, at 6:57 PM, Kandace Mauldin <kmauldin@tpcg.org> wrote:

Do you approve this? If so I will work on getting it done as a budget amendment.

From: Deon Stewart <dstewart@tpcg.org>
Sent: Thursday, February 10, 2022 9:19 AM
To: Christopher Pulaski <cpulaski@tpcg.org>; Kandace Mauldin <kmauldin@tpcg.org>
Subject: RE: Budget questions - Code violations/Compliance (Nuisance Abatement)

Deon L Stewart
Code Enforcement Officer II
TPCG, Planning & Zoning Dept.
Nuisance Abatement Division
Phone: (985) 873-6563; Fax: (985) 873-6439

From: Christopher Pulaski <cpulaski@tpcg.org>
Sent: Wednesday, February 9, 2022 7:30 PM
To: Deon Stewart <dstewart@tpcg.org>; Kandace Mauldin <kmauldin@tpcg.org>
Subject: RE: Budget questions - Code violations/Compliance (Nuisance Abatement)

Deon,

Please put together a draft of a letter/memo like Kandace mentioned below and send it to me to review and I can forward to Finance. Regarding, the Admin Coord II, you need to put a detailed narrative as to why this position change is required to accompany the budget amendment documents and send that to me and Kandace.

Thanks,

Christopher M. Pulaski, PLA
Terrebonne Parish Planning & Zoning
(985) 873-6569
cpulaski@tpcg.org
"Saltwater Fishing Capital of the World"

From: Deon Stewart
Sent: Monday, February 7, 2022 11:58 AM
To: Kandace Mauldin <kmauldin@tpcg.org>
Cc: Christopher Pulaski <cpulaski@tpcg.org>
Subject: RE: Budget questions - Code violations/Compliance (Nuisance Abatement)

Regarding question# 1 down below, has this been completed? If not, is there something I need to do?

Deon L Stewart
Code Enforcement Officer II
TPCG, Planning & Zoning Dept.
Nuisance Abatement Division
Phone: (985) 873-6563; Fax: (985) 873-6439

From: Deon Stewart
Sent: Thursday, January 6, 2022 11:29 AM
To: Kandace Mauldin <kmauldin@tpcg.org>
Subject: RE: Budget questions - Code violations/Compliance (Nuisance Abatement)

Thanks so much Kandace. Please let me know if there is anything else I will need to do.

Deon L Stewart
Code Enforcement Officer II
TPCG, Planning & Zoning Dept.
Nuisance Abatement Division
Phone: (985) 873-6563; Fax: (985) 873-6439

From: Kandace Mauldin <kmauldin@tpcg.org>
Sent: Thursday, January 6, 2022 11:26 AM
To: Deon Stewart <dstewart@tpcg.org>
Subject: RE: Budget questions - Code violations/Compliance (Nuisance Abatement)

Good Morning Deon. Please see my responses below.

Let me know if you need anything else.
Kandace

From: Deon Stewart <dstewart@tpcg.org>
Sent: Tuesday, January 04, 2022 9:15 AM
To: Kandace Mauldin <kmauldin@tpcg.org>
Subject: Budget questions - Code violations/Compliance (Nuisance Abatement)

Hi Kandace,

I have a few questions that I think you may be able to help me with. I am trying to help Chris handle some things.

1. Chris & I discussed that instead of the Admin Tech I that has been approved, I would like to add an Admin Coordinator II; he thought the process to change would be easier once the budget was approved. [We will have to do a budget amendment to get this changed, but we can start that process at the next round of meetings.](#)
2. I am taking over a lot of the responsibilities and we were concerned as to whether or not Chris' signature has to accompany documents, such as the memo we send to you guys to begin processing for payments, invoices from the NA contractor, etc. The NA ordinances does not have any information to refute this. [I don't think it should be a problem. Is this the information that you will usually send to Melissa and/or Tammy with Chris's approval? If so, we may want to have Chris send them a memo/letter stating that he is giving you the authority to approve these items so they won't question it.](#)

Thanks so much!

Deon L Stewart
Code Enforcement Officer II
TPCG, Planning & Zoning Dept.
Nuisance Abatement Division
Phone: (985) 873-6563; Fax: (985) 873-6439

FD171GG

GENERAL LEDGER/BUDGET ACCOUNT INQUIRY
FEBRUARY 29, 2022 - MONTH LAST CLOSED

4/06/22

ACCT: 151-195-8111-01

GENERAL FUND

CODE VIOLAT./COMPLIANCE

SALARIES & WAGES

	<u>BUDGET</u>	<u>ACTUAL</u>	<u>ENCUMBERED</u>	<u>VARIANCE</u>
OPEN:				
2021	110,457	114,665.09	0	4,208-
2022	221,548	34,320.18	0	187,228
CLOSED:				
2015	174,954	174,988.18	N/A	34-
2016	122,354	150,229.51	N/A	27,876-
2017	101,803	103,734.50	N/A	1,932-
2018	101,866	101,410.02	N/A	456
2019	103,892	102,690.92	N/A	1,201
2020	105,880	111,566.33	N/A	5,686-

ACCOUNT EXCEEDS BUDGET AMOUNT

ENTER = CONTINUE

CF04 = DSP DETAIL

CF01 = EXIT

CF02 = INPUT SCR

CF06 = DSP ENCUMBRANCE

CF08 = PRT DETAIL

FD171GG

GENERAL LEDGER/BUDGET ACCOUNT INQUIRY
FEBRUARY 29, 2022 - MONTH LAST CLOSED

4/06/22

ACCT: 151-195-8121-01

GENERAL FUND

CODE VIOLAT./COMPLIANCE

FICA

	<u>BUDGET</u>	<u>ACTUAL</u>	<u>ENCUMBERED</u>	<u>VARIANCE</u>
OPEN:				
2021	6,848	6,237.09	0	611
2022	13,736	1,702.25	0	12,034
CLOSED:				
2015	12,614	9,872.24	N/A	2,742
2016	7,595	8,401.17	N/A	806-
2017	6,321	5,625.20	N/A	696
2018	6,325	5,453.18	N/A	872
2019	6,441	5,500.53	N/A	940
2020	6,565	6,203.65	N/A	361

ENTER = CONTINUE

CF04 = DSP DETAIL

CF01 = EXIT

CF02 = INPUT SCR

CF06 = DSP ENCUMBRANCE

CF08 = PRT DETAIL

FD171GG

GENERAL LEDGER/BUDGET ACCOUNT INQUIRY
FEBRUARY 29, 2022 - MONTH LAST CLOSED

4/06/22

ACCT: 151-195-8121-02

GENERAL FUND

CODE VIOLAT./COMPLIANCE

MEDICARE

	<u>BUDGET</u>	<u>ACTUAL</u>	<u>ENCUMBERED</u>	<u>VARIANCE</u>
OPEN:				
2021	1,602	1,458.66	0	143
2022	3,212	398.08	0	2,814
CLOSED:				
2015	2,950	2,309.03	N/A	641
2016	1,776	1,964.71	N/A	189-
2017	1,478	1,315.41	N/A	163
2018	1,479	1,275.33	N/A	204
2019	1,506	1,286.14	N/A	220
2020	1,535	1,450.89	N/A	84

ENTER = CONTINUE

CF04 = DSP DETAIL

CF01 = EXIT

CF02 = INPUT SCR

CF06 = DSP ENCUMBRANCE

CF08 = PRT DETAIL

FD171GG

GENERAL LEDGER/BUDGET ACCOUNT INQUIRY

4/06/22

FEBRUARY 29, 2022 - MONTH LAST CLOSED

ACCT: 151-195-8122-01

GENERAL FUND

CODE VIOLAT./COMPLIANCE

PENSION

	<u>BUDGET</u>	<u>ACTUAL</u>	<u>ENCUMBERED</u>	<u>VARIANCE</u>
OPEN:				
2021	7,909	7,941.85	0	33-
2022	16,204	2,085.06	0	14,119
CLOSED:				
2015	19,409	15,356.97	N/A	4,052
2016	9,400	11,849.43	N/A	2,449-
2017	7,756	8,028.93	N/A	273-
2018	7,276	7,349.52	N/A	74-
2019	7,413	7,570.16	N/A	157-
2020	7,413	8,146.02	N/A	733-

ACCOUNT EXCEEDS BUDGET AMOUNT

ENTER = CONTINUE

CF04 = DSP DETAIL

CF01 = EXIT

CF02 = INPUT SCR

CF06 = DSP ENCUMBRANCE

CF08 = PRT DETAIL

FD171GG

GENERAL LEDGER/BUDGET ACCOUNT INQUIRY

4/06/22

FEBRUARY 29, 2022 - MONTH LAST CLOSED

ACCT: 151-195-8132-01

GENERAL FUND

CODE VIOLAT./COMPLIANCE

UNEMPLOYMENT COMPENSATION

	<u>BUDGET</u>	<u>ACTUAL</u>	<u>ENCUMBERED</u>	<u>VARIANCE</u>
OPEN:				
2021	1,657	1,717.32	0	60-
2022	3,323	463.76	0	2,859
CLOSED:				
2015	2,543	2,616.46	N/A	73-
2016	1,531	2,278.71	N/A	748-
2017	1,274	1,568.32	N/A	294-
2018	1,530	1,523.68	N/A	6
2019	1,558	1,538.42	N/A	20
2020	1,588	1,709.21	N/A	121-

ACCOUNT EXCEEDS BUDGET AMOUNT

ENTER = CONTINUE

CF04 = DSP DETAIL

CF01 = EXIT

CF02 = INPUT SCR

CF06 = DSP ENCUMBRANCE

CF08 = PRT DETAIL



Wednesday, April 27, 2022

Item Title:

Proposed No Parking Zone along the south side of Main Street from Adoue Street to Wolff Parkway

Item Summary:

An ordinance to create a "No Parking Zone" along the south side of Main Street/LA Hwy 24 from the intersection of Adoue Street to Wolff Parkway and to provide for the installation of said signs.

1. Consider the adoption of the ordinance.

ATTACHMENTS:

Description	Upload Date	Type
Executive Summary	3/17/2022	Executive Summary
Resolution	3/17/2022	Resolution
Cover Memo	3/17/2022	Cover Memo
Proposed Ordinance	3/17/2022	Ordinance
Exhibit A	3/17/2022	Exhibit



EXECUTIVE SUMMARY

(REQUIRED FOR ALL SUBMISSIONS)

PROJECT TITLE

Proposed No Parking Zone along the south side of Main Street from Adoue Street to Wolff Parkway

PROJECT SUMMARY (200 WORDS OR LESS)

Resolution introducing Ordinance to create a No Parking Zone along the south side of Main Street/LA Hwy 24 from the intersection of Adoue Street to Wolff Parkway and to provide for the installation of said signs.

PROJECT PURPOSE & BENEFITS (150 WORDS OR LESS)

The project is intended to improve the safety and visibility at the intersection of Adoue, Boykin and Wolff by prohibiting trucks and other vehicles from parking along the side of the road at or near the intersection when making deliveries or parking.

TOTAL EXPENDITURE

N/A

AMOUNT SHOWN ABOVE IS: (CIRCLE ONE)

ACTUAL – N/A

ESTIMATED

IS PROJECT ALREADY BUDGETED: (CIRCLE ONE)

N/A

NO

YES

IF YES AMOUNT
BUDGETED:

COUNCIL DISTRICT(S) IMPACTED (CIRCLE ONE)

PARISHWIDE

1

2

3

4

5

6

7

8

9

Chris Pulaski

Signature

3/17/22

Date

OFFERED BY:
SECONDED BY:

RESOLUTION NO.

A RESOLUTION GIVING NOTICE OF INTENT TO ADOPT AN ORDINANCE TO CREATE A NO PARKING ZONE ALONG THE SOUTH SIDE OF MAIN STREET/LA HWY 24 STARTING AT THE INTERSECTION OF ADOUE STREET TO WOLFF PARKWAY, AND TO PROVIDE FOR THE INSTALLATION OF SAID SIGNS, AND TO ADDRESS OTHER MATTERS RELATIVE THERETO.

WHEREAS this proposed No Parking Zone is intended to improve the safety and visibility at the intersection of Adoue Street, Boykin Street and Wolff Parkway by prohibiting trucks and other vehicles from parking along the side of the road as well as at or near the intersection when making deliveries or parking;

THEREFORE, BE IT RESOLVED by the Terrebonne Parish Council (Community Development and Planning Committee), on behalf of the Terrebonne Parish Consolidated Government, that Notice of Intent is given for adopting an Ordinance to create a No Parking Zone along the south side of Main Street/LA Hwy 24 from the intersection of Adoue Street to Wolff Parkway and to provide for the installation of said signs, and

BE IT FURTHER RESOLVED that a public hearing on said ordinance be called for Wednesday, April 27, 2022 at 6:30 p.m.



P.O. BOX 6097
HOUMA, LOUISIANA 70361
(985) 868-5050



P.O. BOX 2768
HOUMA, LOUISIANA 70361
(985) 868-3000

TERREBONNE PARISH CONSOLIDATED GOVERNMENT

MEMORANDUM

To: Hon. Gordon E. Dove
Parish President

From: Chris Pulaski, Director
Planning & Zoning Department

Date: March 17, 2022

Re: Revisions to Chapter 18, Article V – Division 1 – No Parking Zones

Councilman Carl Harding, District 2, contacted me regarding an ordinance to create a No Parking Zone along the south side of Main Street/LA Hwy 24 from the intersection of Adoue Street to the intersection of Wolff Parkway. Councilman Harding had been contacted by a number of constituents who are having difficulty seeing around cars and trucks that are stacking along the roadside.

Please feel free to contact me at (985) 873-6569 or at cpulaski@tpcg.org with any questions concerning this matter.

OFFERED BY:
SECONDED BY:

ORDINANCE NO.

AN ORDINANCE AMENDING THE PARISH CODE OF TERREBONNE PARISH, CHAPTER 18. MOTOR VEHICLES AND TRAFFIC, ARTICLE V. STOPPING, STANDING AND PARKING, DIVISION 2. PARISH, SECTION 18-223. NO PARKING ZONES, TO ESTABLISH A NO PARKING ZONE ALONG THE SOUTH SIDE OF MAIN STREET/LA HWY 24 FROM THE INTERSECTION OF ADOUE STREET TO THE INTERSECTION OF WOLFF PARKWAY, AND TO PROVIDE FOR THE INSTALLATION OF SAID SIGNS, AND TO ADDRESS OTHER MATTERS RELATIVE THERETO.

SECTION I

BE IT ORDAINED by the Terrebonne Parish Council, in regular session convened, acting pursuant to the authority invested in it by the Constitution and laws of the State of Louisiana, the Home Rule Charter for a Consolidated Government for Terrebonne Parish, and including, but not limited to, LSA R.S. 33:1368 and other statutes of the State of Louisiana, to amend the Parish Code of Terrebonne Parish, Chapter 18, Article V, Division 2, Section 18-223 to create a No Parking Zone along the south side of Main Street/LA Hwy 24 from the intersection of Adoue Street to the intersection of Wolff Parkway and to provide for the installation of said signs.

SECTION II

If any word, clause, phrase, section or other portion of this ordinance shall be declared null, void, invalid, illegal, or unconstitutional, the remaining words, clauses, phrases, sections or other portions of this ordinance shall remain in full force and effect, the provisions of this section hereby being declared to be severable.

SECTION III

Any ordinance or part thereof in conflict herewith is hereby repealed.

SECTION IV

This ordinance shall become effective upon approval by the Parish President or as otherwise provided in Section 2-13 (b) of the Home Rule Charter for Consolidated Government for Terrebonne Parish, whichever occurs sooner.

Exhibit A

Sec. 18-223. - No-parking zones.

(a) *Generally.* The following shall be "no-parking" zones:

Main Street/LA Hwy 24, at 7839 and 7913

Main Street/LA Hwy 24, north side from intersection of Boykin Street to intersection of Hackberry Avenue

Main Street/LA Hwy 24, south side from intersection of Adoue Street to intersection of Wolff Parkway

Marcel Lane, left side of the entire length



Wednesday, April 27, 2022

Item Title:

Resolution to Introduce an Ordinance to Authorize Lease of Property at 8033 Main Street (Corner of Main & Gabasse Streets)

Item Summary:

An ordinance to authorize the lease of property at 8033 Main Street (Corner of Main and Gabasse Streets) Houma, LA, 70360, Parcel #18796, from property owner(s); authorize the Parish President to execute any and all documents necessary to lease this property, and to provide for other matters relative thereto.

1. Consider the adoption of the ordinance.

ATTACHMENTS:

Description	Upload Date	Type
Executive Summary	4/6/2022	Executive Summary
Cover Memo	4/6/2022	Cover Memo
Resolution	4/6/2022	Resolution
Proposed Ordinance	4/6/2022	Ordinance
Attachment A	4/6/2022	Backup Material



EXECUTIVE SUMMARY
(REQUIRED FOR ALL SUBMISSIONS)

PROJECT TITLE
Introduce an Ordinance to Authorize Lease of Property at 8033 Main Street (Corner of Main & Gabasse Streets)

PROJECT SUMMARY (200 WORDS OR LESS)
TPCG seeks to lease the property to use separately or in conjunction with the Houma Downtown Development Corporation and/or other organizations in connection with events that intend to promote downtown economic development and/or quality of life in Terrebonne Parish for its citizens and visitors. The lease terms are \$1,200 per month for a period of one year with an option to renew annually. Lease fees are to be paid thru the HDDC budget.

PROJECT PURPOSE & BENEFITS (150 WORDS OR LESS)
In addition to provide additional public parking in and around the Government Tower and City Court, the parking lot is often used for public events and fundraisers which serve to improve the quality of life in Terrebonne Parish.

TOTAL EXPENDITURE				
\$1,200/mo				
AMOUNT SHOWN ABOVE IS: (CIRCLE ONE)				
<u>ACTUAL</u>			ESTIMATED	
IS PROJECTALREADY BUDGETED: (CIRCLE ONE)				
N/A	NO	<u>YES</u>	IF YES AMOUNT BUDGETED:	\$1,200

COUNCIL DISTRICT(S) IMPACTED (CIRCLE ONE)										
PARISHWIDE	1	2	3	4	<u>5</u>	6	7	8	9	

Chris Pulaski
Christopher Pulaski, PLA
Planning & Zoning Director

4/6/22
Date

April 6, 2022

MEMO TO: Gordon Dove
Parish President

FROM: Chris Pulaski, Director
Planning and Zoning Department

SUBJECT: Request for CD&P Agenda Item April 11, 2022
Parking Lot Lease, 8033 Main Street (Corner of Main & Gabasse)

Attached is a resolution and ordinance authorizing the Parish President to execute any and all documents relative to a lease of the parking lot at 8033 Main Street (Corner of Main & Gabasse). TPCG in partnership with the HDDC seeks to lease the property from Briarpatch, Inc. to be used for events and other activities to promote the economic development and improve the quality of life for our citizens and visitors in the downtown area. The lease was prepared by Vince Dagate Jr.

If everything meets with your approval, it is respectfully requested that you place the resolution on the April 11, 2022 Council CD&P Committee agenda for consideration. If you have any questions, please advise.

OFFERED BY:
SECONDED BY:

RESOLUTION NO.

A RESOLUTION INTRODUCING AN ORDINANCE TO AUTHORIZE THE LEASE OF PROPERTY AT 8033 MAIN STREET (CORNER OF MAIN AND GABASSE STREETS), HOUMA, LA 70360, PARCEL #18796, FROM PROPERTY OWNER; AUTHORIZE THE PARISH PRESIDENT TO EXECUTE ANY AND ALL DOCUMENTS NECESSARY TO LEASE THIS PROPERTY, AND TO PROVIDE FOR OTHER MATTERS RELATIVE THERETO.

WHEREAS, Section 2-11 (11) of the Terrebonne Parish Charter requires an ordinance to lease any land or property for a public purpose on behalf of the Parish Government; and

WHEREAS, Briarpatch, Incorporated is the owner of the immovable property with a municipal address of 8033 Main Street, Houma, Louisiana 70360, located at the corner of Main Street and Gabasse Street, and has offered to lease that immovable property to TPCG for a monthly rental of One Thousand Two Hundred and No/100 (\$1,200.00) Dollars per month for a term of one year, beginning on March 1, 2022, and ending on February 28, 2023, with an annual option to renew, subject to the terms and conditions in the proposed Lease attached hereto; and

WHEREAS, TPCG desires to lease the aforescribed property to use separately or in conjunction with the Houma Downtown Development Corporation and/or other organizations in connection with events that intend to promote downtown development and/or quality of life in Terrebonne Parish;

NOW, THEREFORE, BE IT RESOLVED by the Terrebonne Parish Council, in due and regular and legal sessions convened, that the Parish President is authorized to enter into a lease from Briarpatch, Incorporated of the immovable property with a municipal address of 8033 Main Street, Houma, Louisiana 70360, located at the corner of Main Street and Gabasse Street, with terms and conditions materially consistent with the Lease agreement attached to this ordinance;

BE IT FURTHER RESOLVED that a public hearing on said ordinance be called for Wednesday, April 27, 2022, at 6:30 p.m.

THERE WAS RECORDED:

YEAS:

NAYS:

ABSTAINING:

NOT VOTING:

ABSENT:

The Chairman declared the resolution adopted on this, the _____ day of _____, 2022.

* * * * *

I, SUZETTE THOMAS, Council Clerk of the Terrebonne Parish Council, do hereby certify that the foregoing is a true and correct copy of a resolution adopted by the Community Development and Planning Committee on _____, 2022 and subsequently ratified by the Assembled Council in Regular Session on _____, 2022 at which meeting a quorum was present.

GIVEN UNDER MY OFFICIAL SIGNATURE AND SEAL OF OFFICE THIS _____ DAY OF _____, 2022.

SUZETTE THOMAS, COUNCIL CLERK
TERREBONNE PARISH COUNCIL

OFFERED BY: _____
SECONDED BY: _____

ORDINANCE NO. _____

AN ORDINANCE TO AUTHORIZE THE PARISH PRESIDENT TO ACQUIRE BY ENTERING INTO, ON BEHALF OF TERREBONNE PARISH CONSOLIDATED GOVERNMENT (“TPCG”), A LEASE FROM BRIARPATCH, INCORPORATED OF THE IMMOVABLE PROPERTY WITH A MUNICIPAL ADDRESS OF 8033 MAIN STREET, HOUMA, LOUISIANA 70360, LOCATED AT THE CORNER OF MAIN STREET AND GABASSE STREET AND TO PROVIDE FOR RELATED MATTERS.

WHEREAS, Section 1-06 of the Home Rule Charter for the Parish of Terrebonne provides that the Parish Government shall have the right, power and authority to pass all ordinances requisite or necessary to promote, protect and preserve the general welfare, safety, health, peace and good order of the parish, including but not by way of limitation, the right, power and authority to pass ordinances on all subject matters necessary, requisite or proper for the management of parish affairs, and all other subject matter without exception, subject only to the limitation that the same shall not be inconsistent with the Constitution or expressly denied by general law applicable to the parish; and

WHEREAS, TPCG is authorized to acquire real property for a public purpose by ordinance, per Terrebonne Parish Charter Section 2-11; and

WHEREAS, Briarpatch, Incorporated is the owner of the immovable property with a municipal address of 8033 Main Street, Houma, Louisiana 70360, located at the corner of Main Street and Gabasse Street, and has offered to lease that immovable property to TPCG for a monthly rental of One Thousand Two Hundred and No/100 (\$1,200.00) Dollars per month for a term of one year, beginning on March 1, 2022, and ending on February 28, 2023, with an annual option to renew, subject to the terms and conditions in the proposed Lease attached hereto; and

WHEREAS, TPCG desires to lease the aforescribed property to use separately or in conjunction with the Houma Downtown Development Corporation and/or other organizations in connection with events that intend to promote downtown development and/or quality of life in Terrebonne Parish; and

NOW THEREFORE BE IT RESOLVED by the Terrebonne Parish Council, in due and regular and legal sessions convened, that the Parish President is authorized to enter into a lease from Briarpatch, Incorporated of the immovable property with a municipal address of 8033 Main Street, Houma, Louisiana 70360, located at the corner of Main Street and Gabasse Street, with terms and conditions materially consistent with the Lease agreement attached to this ordinance.

This ordinance, having been introduced and laid on the table for at least two weeks, was voted upon as follows:

THERE WAS RECORDED:

YEAS: _____

NAYS: _____

NOT VOTING: _____

ABSTAINING: _____

ABSENT: _____

The Chairman declared the ordinance adopted on this, the _____ day _____, 2022.

DARRIN GUIDRY, CHAIRMAN
TERREBONNE PARISH COUNCIL

SUZETTE THOMAS, COUNCIL CLERK
TERREBONNE PARISH COUNCIL

* * * * *

Date and Time Delivered to Parish President:

Approved _____ Vetoed

Gordon E. Dove, Parish President
Terrebonne Parish Consolidated Government

Date and Time Returned to Council Clerk:

* * * * *

I, Suzette Thomas, Council Clerk for the Terrebonne Parish Council, do hereby certify that the foregoing is a true and correct copy of an Ordinance adopted by the Assembled Council in Regular Session on _____, 2022, at which meeting a quorum was present.

GIVEN UNDER MY OFFICIAL SIGNATURE AND SEAL OF OFFICE THIS ____ DAY OF _____, 2022.

SUZETTE THOMAS, COUNCIL CLERK
TERREBONNE PARISH COUNCIL

LEASE

**STATE OF LOUISIANA
PARISH OF TERREBONNE**

BE IT KNOWN AND REMEMBERED that on this ____ day of _____, in the year of Our Lord, Two Thousand Twenty-Two (2022);

BEFORE ME, the undersigned authority, a Notary Public, duly commissioned and qualified in the Parish of Terrebonne, State of Louisiana, and in the presence of the undersigned competent and attesting witnesses,

PERSONALLY CAME AND APPEARED:

BRIARPATCH, INCORPORATED, a Louisiana corporation domiciled in the Parish of Terrebonne, State of Louisiana, whose current mailing address is 7849 Park Ave., Houma, La 70364, herein represented by Carmen E. Waitz, its duly authorized representative;

hereinafter referred to as "Lessor", and

TERREBONNE PARISH CONSOLIDATED GOVERNMENT, Tax Identification No. XX-XXX1390, a political subdivision of the State of Louisiana, whose mailing address for all purposes herein is Post Office Box 2768, Houma, Louisiana 70361, appearing herein through its Parish Manager, Mike Toups, by virtue of Terrebonne Parish Ordinance No. _____, attached hereto and made a part hereof;

hereinafter referred to as "Lessee", who declared that they have and do by these presents enter into the contract of lease under the following terms and conditions:

I.

Lessor leases to Lessee who leases from Lessor, for the consideration and under the terms and conditions hereinafter set forth, the following described property, to-wit: 8033 Main Street, Houma, La. 70360, located at the corner of Main Street and Gabasse Street (hereinafter referred to as "Leased Premises").

II.

The lease will commence on March 1, 2022, and will be made and entered into for a primary term of One (1) year, with an option to renew annually thereafter, and ending on the 28th day of February, 2023. Such option shall be exercised annually unless the Lessee or Lessor notifies either party in writing ninety (90) days prior to the expiration of the lease. This lease is made for and in consideration of the covenants hereinafter contained and a monthly rental of ONE THOUSAND TWO HUNDRED AND NO/100

(\$1,200.00) DOLLARS per month, payable to Briarpatch, Inc., 7849 Park Ave., Houma, La. 70364.

III.

Lessee has the option, at any time during the term of this lease, to assign this lease to anyone. However, such assignment shall require the consent of the Lessor and such consent shall not be unreasonably withheld. Notwithstanding anything herein to the contrary, Lessor hereby consents to Lessee allowing Houma Downtown Development Corporation, separately or in conjunction with TPCG and/or other organizations, and other organizations to use the Leased Premises in connection with events that intend to promote downtown development and/or quality of life in Terrebonne Parish. In the event of a sublease or use as stated above, Lessee will remain responsible for the provisions, terms and conditions of this Lease to Lessor, unless otherwise agreed upon in writing.

IV.

All real estate taxes, during the term of this lease, shall be paid by the Lessor.

V.

Lessor will be responsible for all normal wear repairs during the term of this lease. Lessee shall be responsible for any repairs caused by Lessee's usage. Lessee shall be responsible for the cleanup of the entire premises and agrees to keep it free of debris and trash.

VI.

To the extent permitted by law, Lessee will indemnify, protect and save harmless Lessor from any loss, cost, damage or expense, including defense and attorney fees related thereto, caused by injuries or death to person(s) or property while in or on said Leased Premises in any way connected with the occupancy or use thereof by Lessee, its agents, servants, employees and those for whom it is responsible, and the Lessor shall not be liable for any loss of any property of Lessee from said Leased Premises or for any damage to any property of Lessee, Lessee's guests, invitees, patrons, customers or employees, however occurring.

VII.

The happening of any of one or more of the following listed event (hereinafter referred to singularly as "events of default" and plurally as "events of default") shall constitute a breach of this lease on the part of Lessee, namely:

- a. The filing by or on behalf of Lessee of any petition or pleading to declare Lessee a bankrupt or for any arrangement under the Bankruptcy Act, or the adjudication in bankruptcy of Lessee under any bankruptcy law or act.
- b. The failure of Lessee to pay any rents payable under this lease agreement on or before maturity of same and the continued failure to pay the same for fifteen (15) days or more after written notice of such default.
- c. The failure of Lessee to fully and promptly perform any act required of it in the performance of this lease or to otherwise comply with any term or provision hereof and the continuance of such default for a period of fifteen (15) days after written notice, without proper steps having been taken to remedy the same diligently continues to correct such failures until corrected to the reasonable satisfaction of Lessor.

Upon the happening of any event of default, Lessor shall have the right at the option of Lessor to exercise any of the following remedies in addition to appropriate remedies which may otherwise be provided by law as follows:

A. There shall, at the election of the Lessor, become forthwith due, payable and exigible so much of the whole rent for the whole term of this lease as shall have been ascertained to be payable in definite and fixed amounts but which shall not have matured, at the time such election is exercised, and the Lessor may proceed by attachment, suit or otherwise, to collect the rents so becoming due, payable, and exigible in the same manner as though the terms of this lease such as rents were payable in advance, and the Lessor may thereafter from time to time proceed, by attachment, suit or otherwise, to collect any of the rents thereafter from time to time becoming due and payable under any of the provisions of this lease which Lessee shall fail to pay at maturity and thereafter becoming due and payable as aforesaid; and the covenant Lessee is to pay the same, being severable at the option of Lessor from which are accelerable and exigible under the foregoing terms of this paragraph and from the covenant of Lessee to pay such rents.

B. To the extent allowed by law, Lessor shall have the right, at its election, to annul this lease and immediately to re-enter upon and take possession of said premises in accordance with law; and such re-entry shall not bar recovery of rent then accrued or

damages for breach of covenant, nor shall the receipt of rent after condition broken be deemed a waiver of forfeiture.

C. If the Leased Premises shall be deserted or abandoned during the term, or if Lessee shall be evicted from said premises by summary proceedings, or otherwise, or upon the happening of any event of default, Lessor, may, at their election, to the extent allowed by law and in accordance with all applicable law, re-enter the same by force or otherwise, without being liable for prosecution therefore, and may re-let said premises at any time as agent of Lessee, applying any monies collected, first, to cost, fees and expenses of collecting, then, to the expenses of obtaining possession and redecorating and/or altering the premises, then, to the payment of the rent and all other sums owing and to become owing Lessor, and paying any surplus thereof to the Lessee, and such re-entry and re-letting shall not discharge Lessee from liability for rent nor from any other covenant of this lease by it to be kept and performed.

In the event of default on the part of Lessee and the employment of an attorney for the collection of any amount due hereunder, or for the institution of any suit for possession of such property, for service incident to the breach of any other condition of this lease by Lessee, or legal process being issued against the furniture and effects of Lessee located on the Leased Premises, or the leasehold interest of Lessee, Lessee agrees to pay and shall be taxed with a reasonable attorney's fee for Lessor's attorney, which fee shall be a part of the debt evidenced and secured by the lease.

This provision "C" as set forth above shall not preclude Lessee from vacating the premises provided, however, the Lessee shall not be released from all other terms and conditions as set forth herein unless otherwise agreed upon in writing between Lessor and Lessee.

The failure of Lessor to insist, in any one or more instances, upon a strict performance of any of the covenants of this lease, or to exercise any option herein contained, shall not be construed as a waiver or a relinquishment for the future of such covenant or option, but the same shall continue and remain in full force and effect. The receipt of Lessor of rent, with knowledge of the breach of any covenant hereof, shall not be deemed a waiver of such breach, and no waiver by Lessor of any provisions hereof

shall be deemed to have been made unless expressed in writing and signed by Lessor or Lessor's agent.

VIII.

To the extent permitted by law, Lessee shall be responsible for maintaining for the term of this lease, or any renewal thereof, liability insurance protecting the Lessor from any and all such occurrences in the amount of at least ONE MILLION AND NO/100 (\$1,000,000.00) DOLLARS, without regard to deductibles, self-insurance, and retained limits. If Lessor shall learn at any time that Lessee has failed to pay the insurance premium, Lessor may at his option, pay the renewal insurance premium to maintain said insurance in full force and effect and make demand upon Lessee for the said amount in addition to the monthly lease rental payment. Lessor shall be a "named insured" on this policy and Lessor shall be provided a copy of the Certificate of Insurance showing same thereon.

IX.

Lessor hereby warrants and agrees to defend the title to the Leased Premises. Lessor further agrees that Lessee, at its option, may discharge any tax, mortgage or other lien upon said Leased Premises in whole or in part if not paid by Lessor when due, and in the event Lessee does so, it shall be subrogated to the rights under such lien, mortgage or privilege, with the right to enforce same by applying such against rentals accruing hereunder.

X.

Proration of rental payments shall be effective as of the date of this Lease.

XI.

This lease, its terms and provisions, are binding upon all the parties, their heirs, assigns and successors.

XII.

Any notice required or permitted to be given hereunder shall be in writing and sent and addressed to:

LESSOR: Briarpatch, Inc.
7849 Park Ave.
Houma, Louisiana 70364

LESSEE: Terrebonne Parish Consolidated Government
Attention: Parish President, Gordon E. Dove, or his successor
Attention: Chief Financial Officer, Kandace Mauldin, or her successor
Post Office Box 2768
Houma, LA 70361

The above addresses shall remain in full force and effect until the other party is notified to the contrary in writing.

THUS DONE AND PASSED in the City of Houma, Parish of Terrebonne, State of Louisiana, in the presence of the undersigned competent witnesses, and with me, Notary, who have signed these presents on the day and date hereinabove mentioned, after a due reading of the whole.

WITNESSES:

LESSOR:
BRIARPATCH, INC.

Print Name: _____

BY: **CARMEN E. WAITZ**
Title: _____

Print Name: _____

NOTARY PUBLIC
Print Name: _____
License No. _____

THUS DONE AND PASSED in the City of Houma, Parish of Terrebonne, State of Louisiana, in the presence of the undersigned competent witnesses, and with me, Notary, who have signed these presents on the day and date hereinabove mentioned, after a due reading of the whole.

WITNESSES:

LESSEE:
TERREBONNE PARISH CONSOLIDATED
GOVERNMENT

Print Name: _____

BY: MIKE C. TOUPS, Parish Manager

Print Name: _____

VINCENT DAGATE, JR. (#01319),
NOTARY PUBLIC

Category Number:
Item Number: D.



Wednesday, April 27, 2022

Item Title:

Ordinance to Establish and Define the Terrebonne Parish Visible Precinct Boundaries

Item Summary:

An ordinance to establish and define the Terrebonne Parish Visible Precinct Boundaries.

1. Consider the adoption of the ordinance.

ATTACHMENTS:

Description

Executive Summary

Ordinance

Upload Date

4/6/2022

4/6/2022

Type

Executive Summary

Ordinance



EXECUTIVE SUMMARY

PROJECT TITLE

Introduce an Ordinance to Establish and Define the Terrebonne Parish Visible Precinct Boundaries; and call a public hearing on April 27, 2022 at 6:30 pm

PROJECT SUMMARY (200 WORDS OR LESS)

As specified in Louisiana Revised Statutes 17:71.1 the Terrebonne Parish School Board is required to redraw the boundaries of the voting districts every ten (10) years in accordance with decennial census. The Census was taken in 2020, and the population data was released by the Census Bureau in August of 2021. Boundaries of any election district for a new apportionment plan from which members of a school board are elected shall contain whole precincts established by the parish governing authority. If a School Board is unable to comply with applicable law regarding redistricting and reapportionment, including adherence to traditional redistricting principles, in the creation of its redistricting or reapportionment plan through the use of whole precincts, the school board may, in the creation of its redistricting or reapportionment plan, divide a precinct into portions which are bounded by visible features which are census tabulation boundaries. No such precinct shall be divided into more than two school board districts. No school board district shall contain more than three divided precincts.

The Terrebonne Parish School Board has examined, reviewed, and considered various alternative alignments based upon the finding of the United States Department of Commerce, Bureau of the Census. The plan selected by the Terrebonne Parish School Board, entitled Alternative 1-A, requires the creation or split of several precincts in order to be compliant with state law.

PROJECT PURPOSE & BENEFITS (150 WORDS OR LESS)

Redrawing of the Boundaries of the Voting Districts in accordance to the census.

TOTAL EXPENDITURE

AMOUNT SHOWN ABOVE IS: (CIRCLE ONE)

ACTUAL

ESTIMATED

IS PROJECTALREADY BUDGETED: (CIRCLE ONE)

N/A

NO

YES

IF YES AMOUNT
BUDGETED:

COUNCIL DISTRICT(S) IMPACTED (CIRCLE ONE)

PARISHWIDE

1

2

3

4

5

6

7

8

9

Mike Toups, Parish Manager

Date

04/04/2022

ORDINANCE NO. _____

An ordinance to establish and define the Terrebonne Parish Visible Precinct Boundaries.

WHEREAS, as specified in Louisiana Revised Statutes 17:71.1 the Terrebonne Parish School Board is required to redraw the boundaries of the voting districts every ten (10) years in accordance with the decennial census; and,

WHEREAS, the Census was taken in 2020, and the population data was released by the Census Bureau in August of 2021; and,

WHEREAS, boundaries of any election district for a new apportionment plan from which members of a school board are elected shall contain whole precincts established by the parish governing authority; and,

WHEREAS, if a school board is unable to comply with applicable law regarding redistricting and reapportionment, including adherence to traditional redistricting principles, in the creation of its redistricting or reapportionment plan through the use of whole precincts, the school board may, in the creation of its redistricting or reapportionment plan, divide a precinct into portions which are bounded by visible features which are census tabulation boundaries. No such precinct shall be divided into more than two school board districts. No school board district shall contain more than three divided precincts; and,

WHEREAS, the Terrebonne Parish School Board has examined, reviewed, and considered various alternative alignments based upon the findings of the United States Department of Commerce, Bureau of the Census; and,

WHEREAS, the plan selected by the Terrebonne Parish School Board, entitled Alternative 1-A, requires the creation or split of several precincts in order to be compliant with state law; now

NOW, THEREFORE THE TERREBONNE PARISH COUNCIL HEREBY ORDAINS that in accordance with applicable law, the 2022 Visible Precinct boundaries are hereby established as described in Section 1.

SECTION 1: PRECINCT DESCRIPTIONS:

Precinct 1

Polling Place Location: Robichaux's Ford, 272 West Main St., Thibodaux

Beginning at the intersection of West Park Avenue (Louisiana Highway 20) and the Lafourche / Terrebonne Parish boundary line; thence east and south along Lafourche/Terrebonne Parish boundary line to its intersection with Waterplant Road; thence west along Waterplant Road to its intersection with West Park Avenue (Louisiana Highway 24); thence northerly along West Park Avenue (Louisiana Highway 24) to its intersection with Old Highway 659; thence northerly along Old Highway 659 and LSTA Court; thence northwesterly along LSTA Court to its intersection with the Schriever Overpass (Louisiana Highway 20); thence northerly along the Schriever Overpass (Louisiana Highway 20) to its intersection with the Railroad right of way; thence northeasterly along the Railroad right of way to its intersection with St. Louis Bayou; thence north along St. Louis Bayou to its intersection with the straight centerline extension of Jolie Oaks Boulevard; thence westerly along Jolie Oaks Boulevard to its intersection with West Park Avenue (Louisiana Highway 20); thence south along West Park Avenue (Louisiana Highway 20) to its intersection with Louisiana Highway 3185; thence westerly along Louisiana Highway 3185 to its intersection with the straight centerline extension of Ell Street; thence north along the centerline extension of Ell Street and Ell Street to its intersection with Fieldcrest Drive; thence east along Fieldcrest Drive to its intersection with Project Road; thence northerly along Project Road to its intersection with Clifton Street; thence westerly along Clifton Street to its intersection with the Lafourche / Terrebonne Parish boundary line; thence north and east along the Lafourche / Terrebonne Parish boundary line to its intersection with West Park Avenue (Louisiana Highway 20), the point of beginning.

Precinct 2 (Formerly Part of Precinct 4)

Polling Place Location: Schriever Elementary School, 2052 W. Main St., Schriever

Beginning at the intersection of the centerline of Louisiana Highway 20 and the Lafourche-Terrebonne Parish Boundary Line; thence proceeding northerly and easterly along the Lafourche-Terrebonne Parish Boundary Line to its intersection with the straight centerline extension of Clifton Street; thence proceeding easterly along the centerline of Clifton Street to its intersection with the centerline of Main Project Road; thence southerly along the centerline of Main Project Road to its intersection with the centerline of John Edwards Lane; thence westerly along the centerline of John Edwards Lane to its intersection with the centerline of Brandon Reed Lane; thence southerly along the centerline of Brandon Reed Lane to its intersection with the centerline of Al Joseph Lane; thence easterly along the centerline of Al Joseph Lane to its intersection with the centerline of Main Project Road; thence southerly along the centerline of Main Project Road to its intersection with the centerline of Louisiana Highway 20; thence southwesterly along the centerline of Louisiana Highway 20 to its intersection with the Lafourche-Terrebonne Parish Boundary Line, the point of beginning.

Precinct 3 (Formerly Part of Precinct 5)

Polling Place Location: Caldwell Middle School, 445 Highway 311, Schriever

Beginning at the point of intersection of the centerlines of Project Road and Fieldcrest Drive; thence proceeding easterly along the centerline of Fieldcrest Drive to its intersection with the centerline of Ell Street; thence proceeding southerly along the straight centerline extension of Ell Street to its intersection with the centerline of Louisiana Highway 3185 (Thibodaux Bypass); thence proceeding westerly along the centerline of Louisiana Highway 3185 (Thibodaux Bypass) to its intersection with the centerline of Project Road; thence proceeding northerly along the centerline of Project Road to its intersection with the centerline of Fieldcrest Drive, the point of beginning.

Precinct 4

Polling Place Location: Schriever Elementary School, 2052 W. Main St., Schriever

Beginning at the intersection of St. George Road and West Main Street (Louisiana Highway 24); thence southerly along West Main Street (Louisiana Highway 24) to its intersection with Clara Street; thence west along Clara Street to its intersection with Helen Park Place; thence south along Helen Park Place to its intersection with Isle of Cuba Road; thence west along Isle of Cuba Road to its intersection with Main Project Road; thence south along Main Project Road to its intersection with Louisiana Highway 311; thence continuing south on Louisiana Highway 311 to its intersection with an Entergy Powerline north of Magnolia Plantation; thence southwesterly along the Entergy Powerline north of Magnolia Plantation to its intersection with the Levee canal; thence southerly and westerly along the Levee Canal to its intersection with the pipeline canal; thence northerly and westerly and southwesterly along the pipeline canal to its intersection with the Terrebonne/Lafourche Drainage Canal; thence north along the Terrebonne/Lafourche Drainage Canal to its intersection with the Lafourche-Terrebonne Parish Boundary Line; thence east and north along the Lafourche-Terrebonne Parish Boundary Line to its intersection with the centerline of Louisiana 20; thence proceeding northeasterly along the centerline of Louisiana 20 to its intersection with the centerline of Main Project Road; thence southerly along Main Project Road to its intersection with St. George Road; thence northeasterly along St. George Road to its intersection with West Main Street (Louisiana Highway 24), the point of beginning.

Precinct 5

Polling Place Location: Caldwell Middle School, 445 Highway 311, Schriever

Beginning at the point of intersection of the center flow channel of St. Louis Bayou and the centerline of Jolie Oaks Boulevard, thence proceeding south along the center flow channel of St. Louis Bayou to its intersection with the centerline of the Southern Pacific Railroad Tracks; thence proceeding southwesterly along the Southern Pacific Railroad Tracks to its intersection with the centerline of Louisiana Highway 20 (West Park Avenue); thence proceeding southeasterly along the centerline of Louisiana Highway 20 (West Park Avenue) to its intersection with the centerline of LSTA Court; thence proceeding easterly and southerly along the centerlines of LSTA Court and Old Hwy 659 to its intersection with the centerline of Louisiana Highway 24 (West Park Avenue); thence southerly along the centerline of Louisiana Highway 24 (West Park Avenue) to its intersection with the centerline of the extension of

Louisiana Highway 311; thence proceeding westerly along the centerline of the extension of Louisiana Highway 311 to its intersection with the center flow channel of Dry Bayou; thence proceeding southerly along the center flow channel of Dry Bayou to its intersection with the center flow channel of Ouiski Bayou; thence proceeding southerly along the center flow channel of Ouiski Bayou to its intersection with the straight centerline extension of an unnamed and unpaved road approximately 1,000 feet north of Ardoyne Plantation Court; thence proceeding westerly along the centerline of the unnamed and unpaved road approximately 1,000 feet north of Ardoyne Plantation Court to its intersection with the center flow channel of Little Bayou Black; thence proceeding southerly along the center flow channel of Little Bayou Black to its intersection with the centerline of Gentle Oak Boulevard; thence proceeding southwesterly along Gentle Oak Boulevard to its intersection with the centerline of Louisiana Highway 311, thence proceeding northerly along the centerline of Louisiana Highway 311 to its intersection with the centerline of United States Highway 90; thence proceeding westerly along the centerline of United States Highway 90 to its intersection with the center flow channel of an unnamed drainage canal in Section 15, T16S-R16E; thence proceeding southerly along the center flow channel of the unnamed drainage canal to its intersection with the center flow channel of another unnamed drainage canal that is also the boundary between Section 18 and Section 19, T16S-R16E; thence proceeding southwesterly along the center flow channel of the unnamed drainage canal and its extension to its intersection with the Entergy Powerline crossing Bull Run Road just east of 594 Bull Run Road; thence proceeding southwesterly along the Entergy Powerline to its intersection with the levee canal; thence northwesterly and westerly and southwesterly and northerly along the levee canal to its intersection with the center flow channel of the Donner Canal; thence west along the center flow channel of the Donner Canal to its intersection with the center flow channel of Terrebonne Lafourche Drainage Canal; thence north along the center flow channel of the Terrebonne Lafourche Drainage Canal to its intersection with an unnamed pipeline canal in Section 4, T16S-R16E; thence proceeding easterly along the Section 4 unnamed pipeline canal to its intersection with the levee canal; thence proceeding easterly and northerly along the levee canal to its intersection with the Entergy Powerline; thence northeasterly along the Entergy Powerline to its intersection with the centerline of Louisiana Highway 311 just north of Magnolia Plantation; thence proceeding northerly along the centerline of Louisiana Highway 311 to its intersection with the centerline of Main Project Road; thence continuing northerly along the centerline of Main Project Road to its intersection with the centerline of Isle of Cuba Road; thence proceeding easterly along the centerline of Isle of Cuba Road to its intersection with the centerline of Helen Park Place; thence proceeding northerly along the centerline of Helen Park Place to its intersection with the centerline of Clara Street; thence proceeding easterly along the centerline of Clara Street to its intersection with the centerline of Louisiana Highway 24 (West Main Street); thence proceeding north along the centerline of Louisiana Highway 24 (West Main Street) to its intersection with the centerline of the entrance ramp to Louisiana Highway 24 near Roseland Boulevard; thence proceeding northwesterly along the centerline of the entrance ramp to Louisiana Highway 24 to its intersection with the centerline of Louisiana State Highway 20; thence proceeding easterly along the centerline of Louisiana State Highway 20 to its intersection with the centerline of the Schriever Overpass; thence proceeding northerly along the centerline of Schriever Overpass a short distance to its intersection with the center flow channel of Bayou Terrebonne; thence proceeding northerly along the center flow channel of Bayou Terrebonne to its intersection with the centerline of Devil Swamp Road; thence proceeding westerly along the centerline of Devil Swamp Road across Louisiana Highway 20 to its intersection with the centerline of Ducros Road; thence continuing westerly along the centerline of Ducros Road to its intersection with the centerline of Corey Elizabeth Lane; thence proceeding northerly along the centerline of Corey Elizabeth Lane to its intersection with the centerline of Nora T Lane; thence proceeding westerly along the centerline of Nora T Lane to its intersection with the centerline of Al Joseph Lane; thence continuing westerly along the centerline of Al Joseph Lane to its intersection with the centerline of Brandon Reed Lane; thence proceeding northerly along the centerline of Brandon Reed Lane to its intersection with the centerline of John Edwards Lane; thence proceeding easterly along the centerline of John Edwards Lane to its intersection with the centerline of North Main Project Road; thence proceeding northerly along the centerlines of North Main Project Road and Project Road to its intersection with the centerline of Louisiana Highway 3185; thence easterly along the centerline of Louisiana Highway 3185 to its intersection with the centerline of Louisiana Highway 20 (West Main Street); thence north along the centerline of Louisiana Highway 20 (West Main Street) to its intersection with the centerline of Jolie

Oaks Boulevard, thence proceeding easterly along the centerline of Jolie Oaks Boulevard to its intersection with the center flow channel of St. Louis Bayou, the point of beginning.

Precinct 6 (Formerly part of Precinct 5)

Polling Place Location: Caldwell Middle School, 445 Highway 311, Schriever

Beginning at the point of intersection of the centerlines of Louisiana Highway 311 and Lumen Christi Court; thence proceeding northeasterly along the centerline of Lumen Christi Court to its intersection with the center flow channel of Little Bayou Black; thence proceeding southeasterly along the center flow channel of Little Bayou Black to its intersection with the centerline of an unnamed and unpaved access road; thence proceeding southwesterly a short distance along the centerline of the unnamed and unpaved access road to its intersection with Louisiana Highway 311; thence proceeding northwesterly along the centerline of Louisiana Highway 311 to its intersection with the centerline of Lumen Christi Court, the point of beginning.

Precinct 7A/7L

Polling Place Location: H.L. Bourgeois High School, #1 Reservation Ct., Gray

Beginning at the intersection of the St. Bridget Road Bridge and West Park Avenue (Louisiana Highway 24); thence south along West Park Avenue (Louisiana Highway 24) to its intersection with an unnamed sugar cane access road just south of 2165 West Park Avenue; thence east along the unnamed road just south of 2165 West Park Avenue to its intersection with Bayou Blue; thence south along Bayou Blue to its intersection with Bayou Blue Bypass Road; thence south along Bayou Blue Bypass Road to its intersection with Louisiana Highway 316 (Bayou Blue Road); thence west along Louisiana Highway 316 (Bayou Blue Road) to its intersection with St. Louis Bayou; thence south along St. Louis Bayou to its intersection with U. S. Highway 90; thence west along U. S. Highway 90 to its intersection with Ouiski Bayou; thence north along the Ouiski Bayou and Dry Bayou to its intersection with Louisiana Highway 311 (St. Bridget Road); thence east along Louisiana Highway 311 (St. Bridget Road) and St. Bridget Road Bridge to its intersection with West Park Avenue (Louisiana Highway 24); the point of beginning.

Precinct 8

Polling Place Location: N. Houma Branch Library, 4130 W. Park Ave., Gray

Beginning at the intersection of Bayou Terrebonne and Waterplant Road; thence northeasterly along Waterplant Road to its intersection with the Lafourche / Terrebonne Parish boundary line; thence southeast along the Lafourche / Terrebonne Parish boundary line to its intersection with Shamrock Drive thence southwesterly on Shamrock Drive and its straight centerline extension to its intersection with St. Louis Bayou; thence southeast along St. Louis Bayou to its intersection with Country Estate Drive; thence southwest along Country Estate Drive to its intersection with Coteau Road (Louisiana Highway 660); thence northwest along Coteau Road (Louisiana Highway 660) to its intersection with the CCC Ditch; thence northwest along the CCC Ditch to its intersection with the straight centerline extension of Evergreen Drive; thence southwest along straight centerline extension of Evergreen Drive and Evergreen Drive to its intersection with Bayou Terrebonne; thence north along Bayou Terrebonne to its intersection with U.S. Highway 90; thence east along U. S. Highway 90 to its intersection with St. Louis Bayou; thence northeasterly along St. Louis Bayou to its intersection with Bayou Blue Road (Louisiana Highway 316); thence east along Bayou Blue Road (Louisiana Highway 316) to its intersection with Bayou Blue Bypass Road, thence north along Bayou Blue Bypass Road to its intersection with Bayou Blue, thence north along Bayou Blue to its intersection with an unnamed sugar cane access road just south of 2165 West Park Avenue, thence southwest along the unnamed access road to its intersection with West Park Avenue (Louisiana Highway 24), thence north along West Park Avenue (Louisiana Highway 24) to its intersection with the St. Bridget Road Bridge, thence west along the St. Bridget Road Bridge to its intersection with Bayou Terrebonne, thence north along Bayou Terrebonne to its intersection with Waterplant Road, the point of beginning.

Precinct 9

Polling Place Location: South Central Planning and Development Commission, 5058 W. Main St., Houma

Beginning at the intersection of the centerline of United States Highway 90 Westbound and the center flow channel of Bayou Terrebonne; thence proceeding southeasterly along the center flow channel of Bayou Terrebonne to its intersection with the centerline of Braces Bridge; thence proceeding southwesterly along the centerline of Braces Bridge to its intersection with the centerline of Louisiana Highway 24 (West Main Street); thence proceeding southerly along the centerline of Louisiana Highway 24 (West Main Street) to its intersection with the centerline of Westfield Avenue; thence proceeding southwesterly and northwesterly and southwesterly along the centerline of Westfield Avenue to its intersection with the centerline of Parrot Court; thence proceeding southeasterly along the centerline of Parrot Court to its intersection with the centerline of Lola Street; thence proceeding southwesterly along the straight centerline extension of Lola Street to its intersection with the center flow channel of Bayou Cane; thence proceeding southeasterly along the center flow channel of Bayou Cane to its intersection with the power transmission line located between the Coteau Bridge and the Jody Bridge; thence proceeding southwesterly along the power transmission line to its intersection with the center flow channel of Ouiski Bayou; thence proceeding northerly along the center flow channel of Ouiski Bayou to its intersection with the centerline of United States Highway 90 Westbound; thence proceeding easterly along the centerline of United States Highway 90 Westbound to its intersection with the center flow channel of Bayou Terrebonne, the point of beginning.

Precinct 10

Polling Place Location: Oakshire Gym, 5457 Vicari St., Houma

Beginning at the intersection of Bayou Terrebonne and the straight centerline extension of Evergreen Drive; thence northeasterly along Evergreen Drive and its straight centerline extension to its intersection with the CCC Ditch; thence southeasterly along the CCC Ditch to its intersection with the drainage ditch south of the Oakshire subdivision; thence southwesterly along the Oakshire subdivision ditch to its intersection with Bayou Terrebonne; thence northerly along Bayou Terrebonne to its intersection with the straight centerline extension of Evergreen Drive, the point of beginning.

Precinct 11

Polling Place Location: Coteau-Bayou Blue School, 2550 Coteau Rd., Houma

Beginning at the point of intersection of the centerline of Louisiana Highway 660 (Coteau Road) and the center flow channel of the CCC Ditch; thence proceeding northeasterly and southeasterly along the centerline of Louisiana Highway 660 (Coteau Road) to its intersection with the center flow channel of the Saint Louis Canal; thence proceeding southerly along the center flow channel of the Saint Louis Canal to its intersection with the centerline of Saint Louis Canal Road; thence proceeding northwesterly along the centerline of Saint Louis Canal Road and its extension to its intersection with the center flow channel of an unnamed ditch in Section 17, T16S R17E located east of Idlewild Drive; thence proceeding northerly along the center flow channel of the unnamed ditch to its intersection with the center flow channel of the CCC Ditch; thence proceeding westerly and northwesterly along the center flow channel of the CCC Ditch to its intersection with the centerline of Louisiana Highway 660 (Coteau Road), the point of beginning.

Precinct 12

Polling Place Location: Father Pat O'Brien Center, 409 Funderburk Avenue, Houma

Beginning at the intersection of Bayou Gardens Boulevard and Vicari Street; thence northeast along Bayou Gardens Boulevard to its intersection with Saint Louis Canal Road; thence southeast along Saint Louis Canal Road to its intersection with Kenney Street; thence southwest along Kenney Street to its intersection with D Street; thence southeast along D Street to its intersection with Funderburk Avenue; thence southwest along Funderburk Avenue to its intersection with B Street; thence northwest along B Street to its intersection with Kenney Street; thence southwest along Kenney Street to its intersection with West Park Avenue (Louisiana Highway 24); thence northwest along West Park Avenue (Louisiana Highway 24) to its intersection with Armour Drive; thence southwest along the straight centerline extension of Armour Drive to its intersection with Bayou Terrebonne; thence northwest along Bayou Terrebonne to its intersection with an unnamed drainage ditch south of the Oakshire

subdivision; thence northeast along the Oakshire subdivision drainage ditch to its intersection with Vicari Street; thence southeast along Vicari Street to its intersection with Bayou Gardens Boulevard; the point of beginning.

Precinct 13

Polling Place Location: Oakshire Gym, 5457 Vicari St., Houma

Beginning and the point of intersection of the straight centerline extension of Lost Bayou Court and the center flow channel of the levee canal southwest of and parallel to Louisiana Highway 24 (West Main Street); thence proceeding northeasterly along the centerline of Lost Bayou Court to its intersection with the centerline of Louisiana Highway 24 (West Main Street); thence proceeding southeasterly along the centerline of Louisiana Highway 24 (West Main Street) to its intersection with the centerline of the Oakshire Bridge; thence proceeding easterly along the centerline of the Oakshire Bridge to its intersection with the center flow channel of Bayou Terrebonne; thence proceeding southeasterly along the center flow channel of Bayou Terrebonne to its intersection with the center flow channel of Bayou Cane; thence proceeding southwesterly along the center flow channel of Bayou Cane to its intersection with the centerline of Louisiana Highway 24 (West Main Street); thence proceeding northerly along the centerline of Louisiana Highway 24 (West Main Street) to its intersection with the centerline of Louisiana Highway 3040 (Martin Luther King Boulevard); thence proceeding southwesterly along the centerline of Louisiana Highway 3040 (Martin Luther King Boulevard) to its intersection with the centerline of Savanne Road; thence proceeding westerly along the centerline of Savanne Road to its intersection with the center flow channel of the levee canal southwest of and parallel to Louisiana Highway 24 (West Main Street); thence proceeding northwesterly along the center flow channel of the levee canal southwest of and parallel to Louisiana Highway 24 (West Main Street) to its intersection with the straight centerline extension of Lost Bayou Court, the point of beginning.

Precinct 14

Polling Place Location: Voting Machine Warehouse, 1317 Valhi Blvd., Houma

Beginning at the intersection of the centerlines of Ashburn Drive and Louisiana Highway 311; thence proceeding southerly along the centerline of Louisiana Highway 311 to its intersection with the extension of the center flow channel of an unnamed drainage ditch running southwest to northeast through the Ellendale Country Club golf course; thence proceeding northeasterly along the center flow channel of the Ellendale Country Club drainage ditch to its intersection with the center flow channel of Ouiski Bayou; thence proceeding southeasterly along the center flow channel of Ouiski Bayou to its intersection with Savanne Road; thence proceeding southwesterly along Savanne Road to its intersection with the center flow channel of the Hanson Canal; thence westerly and southerly and westerly and northerly and northwesterly along the center flow channel of the Hanson Canal to its intersection with the center flow channel of an unnamed north-south canal; thence northerly along the center flow channel of the unnamed canal to its intersection with the center flow channel of the levee canal south of Bull Run Road; thence westerly along the center flow channel of the levee canal to its intersection with the Entergy powerline; thence easterly along the Entergy powerline to its intersection with the centerline of Bull Run Road; thence easterly along the centerline of Bull Run Road to its intersection with the centerline of Goldsby Drive; thence northerly along the centerline of Goldsby Drive to its intersection with the centerline of Longdale Drive; thence easterly along the centerline of Longdale Drive to its intersection with the centerline of Moss Point Drive; thence southerly and southwesterly along the centerline of Moss Point Drive to its intersection with the centerline of Bull Run Road; thence southeasterly and northeasterly along the centerline of Bull Run Road to its intersection with the centerline of Norwood Drive; thence northwesterly along the centerline of Norwood Drive to its intersection with the centerline of Ashburn Drive; then east along the centerline of Ashburn Drive to its intersection with the centerline of Louisiana Highway 311, the point of beginning.

Precinct 15

Polling Place Location: Southdown Elementary School, 1124 Saint Charles Street, Houma

Beginning at the intersection of Little Bayou Black Drive (Louisiana Highway 311) and Saint Charles Street; thence south along Saint Charles Street to its intersection with an unnamed

drainage canal in Section 102, T17S-R17E; thence northwest along the Section 102 unnamed drainage canal to its intersection Valhi Boulevard; thence westerly along Valhi Boulevard ; thence northwesterly along Valhi Boulevard to its intersection with the Hanson Canal; thence southwesterly along the Hanson Canal to its intersection with Lagoon Court; thence northeasterly along Lagoon Court and Valhi Lagoon Court to its intersection with Louisiana Highway 311; thence westerly along Louisiana Highway 311 to its intersection with South Hollywood Road; thence northeasterly along South Hollywood Road to its intersection with Little Bayou Black; thence southeasterly along Little Bayou Black to its intersection with Saint Charles Street, the point of beginning.

Precinct 16

Polling Place Location: Southdown Elementary School, 1124 Saint Charles Street, Houma

Beginning at the intersection of Little Bayou Black and Ouiski Bayou and a power transmission line; thence southeasterly along Little Bayou Black to its intersection with South Hollywood Road; thence southwesterly along the centerline of South Hollywood Road to its intersection with Louisiana Highway 311; thence southeasterly along Louisiana Highway 311 to its intersection with Valhi Lagoon Crossing; thence southwesterly along Valhi Lagoon Crossing, its extension, and Lagoon Court to its intersection with the Hanson Canal; thence westerly along the Hanson Canal to its intersection with a power transmission line; thence northwesterly and northeasterly along the power transmission line across Valhi Boulevard and between Nottingham Trail and Riverwood Drive to its intersection with Little Bayou Black and Ouiski Bayou, the point of beginning.

Precinct 17

Polling Place Location: Broadmoor Elementary School, 1010 Broadmoor Ave., Houma

Beginning at the intersection of Kenny Street and A Street; thence east along Kenney Street to its intersection with B Street; thence south along B Street to its intersection with Funderburk Avenue; thence east along Funderburk Avenue to its intersection with D Street; thence north along D Street to its intersection with Kenney Street; thence northeast along Kenney Street to its intersection with Saint Louis Canal Road; thence southeast along Saint Louis Canal Road to its intersection with the straight centerline extension of Prevost Drive; thence southwest along the straight centerline extension of Prevost Drive and Prevost Drive to its intersection with Douglas Drive; thence northwest and west and southwest along Douglas Drive to its intersection with G Street; thence northwest along G Street to its intersection with Broadmoor Avenue; thence southwest along Broadmoor Avenue to its intersection with A Street; thence northwest along A street to its intersection with Kenny Street, the point of beginning.

Precinct 18

Polling Place Location: Lisa Park Gym, 6639 Lisa Park Ave., Houma

Beginning at the intersection of Bayou Terrebonne and the Westside Boulevard Bridge; thence northeast along the Westside Boulevard Bridge and Westside Boulevard to its intersection with Alma Street; thence southeasterly along Alma Street to its intersection with Cavaness Drive; thence northeasterly along Cavaness Drive to its intersection with Jana Street; thence southeasterly along Jana Street to its intersection with Louis Drive, thence southwesterly along Louis Drive to its intersection with Verna Street; thence southeasterly along Verna Street to its intersection with Harding Drive; thence southwesterly along Harding Drive to its intersection with Lisa Park Avenue, thence southeasterly along Lisa Park Avenue to its intersection with Westview Drive; thence southwesterly along Westview Drive to Linda Street; thence northerly along Linda Street to Sister's Court; thence southwesterly along Sister's Court to Louisiana Highway 24 (West Park Avenue); thence northerly along Louisiana Highway 24 (West Park Avenue) to the Duet Street Bridge; thence southwesterly on the Duet Street Bridge to Bayou Terrebonne; thence northerly on Bayou Terrebonne to the Westside Boulevard Bridge, the point of beginning.

Precinct 19A/19K

Polling Place Location: Shady Acres Senior Center, 6512 West Main Street, Houma

Beginning at the point of intersection of the center flow channel of Bayou Terrebonne and the centerline of the Holiday Drive Bridge; thence proceeding easterly along the centerline of Holiday Drive Bridge to its intersection with the centerline of Louisiana Highway 24 (West Park Avenue); thence proceeding northerly along the centerline of Louisiana Highway 24 (West Park Avenue) to its intersection with the centerline of Cascade Drive; thence proceeding northeasterly along the centerline of Cascade Drive and its straight centerline extension to its intersection with the center flow channel of the Saint Louis Canal; thence proceeding northwesterly along the center flow channel of the Saint Louis Canal to its intersection with the centerline of Saint Louis Canal Road; thence proceeding southeasterly along the centerline of Saint Louis Canal Road and its straight line extension to its intersection with the centerline of the Six Foot Ditch; thence proceeding westerly along the centerline of the Six Foot Ditch to its intersection with the center flow channel of the Saint Louis Canal; thence proceeding northwesterly along the center flow channel of the Saint Louis Canal a short distance to its intersection with the centerline of North Hollywood Road; thence proceeding southwesterly along the centerline of North Hollywood Road to its intersection with the centerline of Alma Street; thence proceeding northwesterly along the centerline of Alma Street to its intersection with the centerline of Highland Drive; thence proceeding southwesterly along the centerlines of Highland Drive and the Highland Drive Bridge to its intersection with the center flow channel of Bayou Terrebonne; thence proceeding northwesterly along the center flow channel of Bayou Terrebonne to its intersection with the centerline of Holiday Drive Bridge, the point of beginning.

Precinct 20

Polling Place Location: Terrebonne Parish School Board Office, 201 Stadium Dr., Houma

Beginning at the intersection of South Hollywood Road and West Tunnel Boulevard (Louisiana Highway 3040); thence northeast along South Hollywood Road and North Hollywood Road to its intersection with the Saint Louis Canal; thence south along the Saint Louis Canal to its intersection with Park Avenue (Louisiana Highway 659); thence northwesterly along Park Avenue (Louisiana Highway 659) to its intersection with the Autin Bridge; thence southwesterly along the Autin Bridge to its intersection with Main Street (Louisiana Highway 24); thence southeasterly along Main Street (Louisiana Highway 24) to its intersection with Saint Charles Street (Louisiana Highway 664); thence southwest along Saint Charles Street (Louisiana Highway 664) to its intersection with West Tunnel Boulevard (Louisiana Highway 3040); thence northwest along West Tunnel Boulevard (Louisiana Highway 3040) to its intersection with South Hollywood Road, the point of beginning.

Precinct 21

Polling Place Location: West Houma Recreation Center, 800 Williams Avenue, Houma, LA

Beginning at the point of intersection of the Lafourche/Terrebonne Parish Boundary line and Louisiana Highway 182; thence proceeding southeasterly along the Lafourche/Terrebonne Parish Boundary line to its intersection with the centerline of Louisiana Highway 3087 (Prospect Boulevard); thence proceeding southerly along the centerline of Louisiana Highway 3087 (Prospect Boulevard) to its intersection with the center flow channel of the Intracoastal Canal; thence proceeding northwesterly and southerly along the center flow channel of the Intracoastal Canal to its intersection with the straight line extension of the center flow channel of an unnamed levee canal in Section 17, T17S-R17E; thence proceeding northwesterly along the center flow channel of the Section 17 levee canal and its straight line extension to its intersection with the centerline of Louisiana Highway 182; thence proceeding northerly along the centerline of Louisiana Highway 182 to its intersection with the Lafourche/Terrebonne Parish Boundary line, the point of beginning.

Precinct 22 (Formerly part of Precinct 5)

Polling Place Location: Caldwell Middle School, 445 Highway 311, Schriever

Beginning at the intersection of the center flow channel of Little Bayou Black and the centerline of an unnamed and unpaved access road approximately 1,000 feet north of Ardoyne Plantation Court; thence easterly along the centerline of the unpaved access road and its straight centerline extension to its intersection with the center flow channel of Ouiski Bayou;

thence southerly along the center flow channel of Ouiski Bayou to its intersection with the straight centerline extension of Lumen Christi Court; thence southwesterly along the centerline of Lumen Christi Court to its intersection with the centerline of Louisiana Highway 311; thence northerly on the centerline of Louisiana Highway 311 to its intersection with the centerline of Gentle Oak Boulevard; thence easterly along the centerline of Gentle Oak Boulevard to its intersection with the center flow channel of Little Bayou Black; thence northwesterly along the center flow channel of Little Bayou Black to its intersection with unnamed and unpaved access road approximately 1,000 feet north of Ardoyne Plantation Court, the point of beginning.

Precinct 23

Polling Place Location: Southdown Elementary School, 1124 St. Charles Street, Houma

Beginning at the point of intersection of the centerlines of Morrison Avenue and Rightor Street; thence proceeding southeasterly along Rightor Street to its intersection with the centerline of McKinley Street; thence proceeding southerly along the centerline of McKinley Street to the centerline of Louisiana Highway 24 (Park Avenue); thence proceeding east along the centerline of Louisiana Highway 24 (Park Avenue) to its intersection with the centerline of Central Avenue; thence proceeding south along the centerline of the Central Avenue Bridge to its intersection with the center flow channel of Bayou Terrebonne; thence proceeding westerly along the center flow channel of Bayou Terrebonne to its intersection with the center flow channel of the Saint Louis Canal; thence proceeding northeasterly along the center flow channel of the Saint Louis Canal to its intersection with the fence between 379 Morrison Avenue and 901 Morrison Avenue; thence proceeding southeasterly along the fence between 379 Morrison Avenue and 901 Morrison Avenue and its extension to its intersection with the centerline of Morrison Avenue; thence proceeding northeasterly along the centerline of Morrison Avenue to its intersection with the centerline of Rightor Street, the point of beginning.

Precinct 24 (Formerly part of Precinct 5)

Polling Place Location: Caldwell Middle School, 445 Highway 311, Schriever

Beginning at the point of intersection of the centerline of United States Highway 90 and the center flow channel of an unnamed canal in Section 15, T16S-R16E; thence proceeding easterly along the centerline of United States Highway 90 to its intersection with the centerline of Louisiana Highway 311; thence proceeding southwesterly and southeasterly along the centerline of Louisiana Highway 311 to its intersection with the centerline of Ashburn Drive; thence proceeding southwesterly along the centerline of Ashburn Drive to its intersection with the centerline of Norwood Drive; thence proceeding southeasterly along the centerline of Norwood Drive to its intersection with the centerline of Bull Run Road; thence proceeding southwesterly and northwesterly along the centerline of Bull Run Road to its intersection with the centerline of Moss Point Drive; thence proceeding northeasterly and northwesterly along the centerline of Moss Point Drive to its intersection with the centerline of Long Dale Drive; thence proceeding southwesterly along the centerline of Long Dale Drive to its intersection with the centerline of Goldsby Drive; thence proceeding southeasterly along the centerline of Goldsby Drive to its intersection with the centerline of Bull Run Road; thence proceeding westerly along the centerline of Bull Run Road to its intersection with the Entergy Powerline in Section 19, T16S-R16E; thence proceeding northeasterly along the Entergy Powerline to its intersection with the center flow channel of an unnamed drainage ditch in Section 19, T16S-R16E; thence proceeding northeasterly along the center flow channel of the unnamed drainage ditch to its intersection with the center flow channel of an unnamed canal in Section 59, T16S-R16E; thence proceeding northwesterly along the center flow channel of the unnamed canal to its intersection with the centerline of United States Highway 90, the point of beginning.

Precinct 25

Polling Place Location: West Houma Recreation Center, 800 Williams Ave., Houma

Beginning at the point of intersection of the centerlines of Morrison Avenue and Jefferson Davis Street; thence proceeding easterly along the centerlines of Jefferson Davis Street and Sixth Street to its intersection with the centerline of Louisiana Highway 182 (New Orleans Boulevard); thence proceeding southerly along the centerline of Louisiana Highway 182 (New Orleans Boulevard) to its intersection with the center flow channel of Bayou Terrebonne;

thence proceeding westerly along the center flow channel of Bayou Terrebonne to its intersection with the centerline of the Central Avenue Bridge; thence proceeding northerly along the centerline of the Central Avenue Bridge to its intersection with the centerline of Louisiana Highway 24 (West Park Avenue); thence proceeding westerly along Louisiana Highway 24 (West Park Avenue) to its intersection with the centerline of Wright Avenue; thence proceeding northerly along the centerline of Wright Avenue to its intersection with the centerline of Pear Street; thence proceeding westerly along the centerline of Pear Street to its intersection with the centerline of McKinley Street; thence proceeding northerly along the centerline of McKinley Street to its intersection with the centerline of Rightor Street; thence proceeding northwesterly along the centerline of Rightor Street to its intersection with the centerline of Morrison Avenue; thence proceeding southeasterly along the centerline of Morrison Avenue to its intersection with the centerline of Jefferson Davis Street, the point of beginning.

Precinct 26 (Formerly part of Precinct 9)

Polling Place Location: South Central Planning and Development Commission, 5058 W. Main St., Houma

Beginning at the point of intersection of the centerlines of Louisiana Highway 24 (West Park Avenue) and Braves Bridge; thence proceeding northeasterly along the centerline of Braves Bridge to its intersection with the center flow channel of Bayou Terrebonne; thence proceeding southeasterly along the center flow channel of Bayou Terrebonne to its intersection with the power transmission lines southeast of Coteau Road; thence proceeding southwesterly along the power transmission lines southeast of Coteau Road to its intersection with the center flow channel of the levee canal southwest and parallel to Louisiana Highway 24 (West Main Street); thence proceeding northwesterly along the center flow channel of the levee canal southwest and parallel to Louisiana Highway 24 (West Main Street) to its intersection with the straight centerline extension of Lola Street; thence proceeding northeasterly along the centerline of Lola Street to its intersection with the centerline of Parrot Court; thence proceeding northwesterly along the centerline of Parrot Court to its intersection with the centerline of Westfield Avenue; thence proceeding northeasterly along the centerline of Westfield Avenue to its intersection with the centerline of Louisiana Highway 24 (West Main Street); thence proceeding northwesterly along the centerline of Louisiana Highway 24 (West Main Street) to its intersection with the centerline of Braves Bridge, the point of beginning.

Precinct 27

Polling Place Location: Coteau Fire Protection District - Admin. Bldg., 2325 Coteau Road, Houma

Beginning at the intersection of the Saint Louis Canal and Saint Louis Canal Road; thence northeast along the Saint Louis Canal to its intersection with the Terrebonne/ Lafourche Parish Boundary; thence southeast along the Terrebonne/ Lafourche Parish Boundary to its intersection with Louisiana Highway 182; thence south along Louisiana Highway 182 to its intersection with North Hollywood Road; thence southwest along North Hollywood Road and Williams Avenue to its intersection with the Six Foot Ditch; thence west along the Six Foot Ditch to its intersection with a straight line extension of Saint Louis Canal Road; thence north along Saint Louis Canal Road to its third intersection with Saint Louis Canal, the point of beginning.

Precinct 28 (Formerly part of Precinct 10)

Polling Place Location: Oakshire Gym, 5457 Vicari St., Houma

Beginning at the point of intersection of Louisiana Highway 20 (West Park Avenue) and a power transmission line south of Louisiana Highway 660 (Coteau Road); thence proceeding northeasterly along the power transmission line south of Louisiana Highway 660 (Coteau Road) to its intersection with the center flow channel of the CCC Ditch; thence proceeding southeasterly along the center flow channel of the CCC Ditch to its intersection with the center flow channel of the drainage ditch south of the Oakshire subdivision; thence proceeding southwesterly along the center flow channel of the Oakshire subdivision ditch to its intersection with center flow channel of Bayou Terrebonne; thence northerly along the center flow channel

of Bayou Terrebonne to its intersection with the power transmission line south of Louisiana Highway 660 (Coteau Road), the point of beginning.

Precinct 29

Polling Place Location: Honduras Elementary School, 530 Grand Caillou Road, Houma

Beginning at the intersection of the Intracoastal Canal and Bayou Terrebonne; thence northerly and southeasterly along the Intracoastal Canal to its intersection with Prospect Avenue (Louisiana Highway 3087); thence southwest along Prospect Avenue (Louisiana Highway 3087) to its intersection with East Park Avenue (Louisiana Highway 24); thence southeast along East Park Avenue (Louisiana Highway 24) to its intersection with Olympe Drive; thence southwest along the straight line extension of Olympe Drive to its intersection with Bayou Terrebonne; thence northeast and east along Bayou Terrebonne to its intersection with the Intracoastal Canal, the point of beginning.

Precinct 30 (Formerly part of Precinct 11)

Polling Place Location: Coteau-Bayou Blue School, 2550 Coteau Rd., Houma

Beginning at the point of intersection of the centerline of Shamrock Drive and the Lafourche/Terrebonne Parish boundary line; thence proceeding easterly along the Lafourche/Terrebonne Parish boundary line to its intersection with the centerline of Country Estates Drive; thence proceeding southerly along the centerline of Country Estates Drive to its intersection with the center flow channel of Saint Louis Bayou; thence proceeding westerly along the center flow channel of Saint Louis Bayou to its intersection with the straight centerline extension of Shamrock Drive; thence proceeding northerly along the centerline of Shamrock Drive to its intersection with the Lafourche/Terrebonne Parish boundary line, the point of beginning.

Precinct 31

Polling Place Location: Village East School, 315 Lafayette Woods Boulevard, Houma

Beginning at the point of intersection of the centerline of Louisiana Highway 3087 (Prospect Boulevard) the center flow channel of the Intracoastal Canal; thence proceeding easterly along the center flow channel of the Intracoastal Canal to its intersection with the straight line extension of Browning Court; thence proceeding southwest along the straight centerline extension of Browning Court and the straight centerline extension of Browning Court between 9778 and 9788 East Park Avenue to its intersection with the center flow channel of Bayou Terrebonne; thence proceeding northwesterly along the center flow channel of Bayou Terrebonne to its intersection with the straight line extension of Olympe Drive; thence proceeding northeast along the straight line extension of Olympe Drive to its intersection with the centerline of Louisiana Highway 659 (East Park Avenue); thence proceeding northwesterly along the centerline of Louisiana Highway 659 (East Park Avenue) to its intersection with the centerline of Louisiana Highway 3087 (Prospect Boulevard); thence proceeding northeast along Louisiana Highway 3087 (Prospect Boulevard) to its intersection with the center flow channel of the Intracoastal Canal, the point of beginning.

Precinct 32

Polling Place Location: Village East School, 315 Lafayette Woods Boulevard, Houma

Beginning at the intersection of the centerline of the Intracoastal Canal and the straight line extension of Browning Court; thence southeast along the Intracoastal Canal to its intersection with the unnamed drainage canal at the Ward 3/Ward 5 boundary line in Section 27, T17S-R18E; thence south along the Ward 3/Ward 5 boundary line unnamed drainage canal to its intersection with Bayou Terrebonne; thence northwest along Bayou Terrebonne to its intersection with the straight centerline extension of Browning Court; thence northeast along the straight centerline extension of Browning Court and Browning Court and its straight centerline extension to its intersection with the of the Intracoastal Canal, the point of beginning.

Precinct 33 (Formerly part of Precinct 11)

Polling Place Location: Coteau-Bayou Blue School, 2550 Coteau Rd., Houma

Beginning at the point of intersection of the centerline of Vicari Street and the center flow channel of a drainage ditch south of the Oakshire subdivision; thence proceeding northeasterly along the center flow channel of the Oakshire drainage ditch to its intersection with the center flow channel of the CCC Ditch; thence proceeding easterly along the center flow channel of the CCC Ditch to its intersection with the center flow channel of an unnamed ditch in Section 17, T16S R17E located east of Idlewild Drive; thence proceeding southerly along the center flow channel of the unnamed ditch east of Idlewild Drive and its extension to its intersection with the centerline of Bayou Gardens Boulevard; thence proceeding southwesterly along the centerline of Bayou Gardens Boulevard to its intersection with the centerline of Vicari Street; thence proceeding northwesterly along the centerline of Vicari Street to its intersection with the center flow channel of a drainage ditch south of the Oakshire subdivision, the point of beginning.

Precinct 34A/34M

Polling Place Location: Mechanicville Recreation Center, 2814 Senator Street, Houma

Beginning at the intersection of Main Street (Louisiana Highway 24) and Grand Caillou Road (Louisiana Highway 57); thence east on Main Street (Louisiana Highway 24) to its intersection with Myrtle Street; thence south on Myrtle Street to its intersection Furman Street; thence east on Furman Street to its intersection with Hellier Street; thence south on Hellier Street to its intersection with Effie Street; thence west on Effie Street to its intersection with Myrtle Street; thence south on Myrtle Street to its intersection with Morris Street, thence easterly along Morris Street to its intersection with Plum Street; thence northerly along Plum Street to its intersection with Effie Street; thence easterly along Effie Street to its intersection with Judith Street; thence northerly along Judith Street to its intersection with Tony Street; thence easterly along Tony Street to its intersection with Jackson Street; thence southerly along Jackson Street to its intersection with Effie Street; thence easterly along Effie Street to its intersection with Howard Avenue (Louisiana Highway 661); thence north along Howard Avenue (Louisiana Highway 661) and the Howard Avenue Bridge to its intersection with Bayou Terrebonne; thence southeast along Bayou Terrebonne to its intersection with the Prospect Boulevard Bridge; thence south along the Prospect Boulevard Bridge and Prospect Boulevard to its intersection with Bayou Chauvin; thence northwest along Bayou Chauvin to its intersection with the straight centerline extension of Plant Road; thence continuing northwesterly along Plant Road to its intersection with Grand Caillou Road (Louisiana Highway 57); thence north along Grand Caillou Road (Louisiana Highway 57) to its intersection with Sylvia Street; thence westerly along Sylvia Street to its intersection with Leona Street; thence northerly along Leona Street to its intersection with Buron Street; thence easterly along Buron Street to its intersection with Grand Caillou Road (Louisiana Highway 57); thence northerly along Grand Caillou Road (Louisiana Highway 57) to its intersection with Main Street (Louisiana Highway 24), the point of beginning.

Precinct 35

Polling Place Location: East Houma Recreation Center, 126 Boundary Rd., Houma

Beginning at the point of intersection of the centerline of Prospect Boulevard and the center flow channel of Bayou Chauvin; thence proceeding southeasterly along the center flow channel of Bayou Chauvin to its intersection with the centerline of Bushnell Road; thence proceeding westerly along the centerline of Bushnell Road to its intersection with the centerline of Cummins Road; thence proceeding northwesterly along the centerline of Cummins Road to its intersection with the centerline of the old Southern Pacific Railroad right-of-way; thence proceeding westerly along the centerline of the old Southern Pacific Railroad right-of-way to its intersection with the centerline of Louisiana Highway 57 (Grand Caillou Road); thence proceeding northwesterly along the centerline of Louisiana Highway 57 (Grand Caillou Road) to its intersection with the centerline of Prospect Boulevard; thence proceeding northeasterly along the centerline of Prospect Boulevard to its intersection with the center flow channel of Bayou Chauvin, the point of beginning.

Precinct 36

Polling Place Location: East Houma Recreation Center, 126 Boundary Rd., Houma

Beginning at the intersection of Bayou Chauvin and Prospect Boulevard; thence southwest along Prospect Boulevard to its intersection with Grand Caillou Road (Louisiana Highway 57);

thence northwest along Grand Caillou Road (Louisiana Highway 57) to its intersection with Swan Avenue; thence northeast along Swan Avenue and its straight line extension to the fence for the Entergy Houma substation west of Norman Street; thence continuing northeasterly along said fence and its extension to its intersection with Bayou Chauvin; thence southeasterly along Bayou Chauvin to its intersection with Prospect Boulevard; the point of beginning.

Precinct 37 (Formerly part of Precinct 11)

Polling Place Location: Coteau-Bayou Blue School, 2550 Coteau Rd., Houma

Beginning at the point of intersection between the centerline of Country Estates Drive and Louisiana Highway 660 (Coteau Road); thence proceeding northeasterly along the centerline of Country Estates Drive to its intersection with the Lafourche/Terrebonne Parish boundary line; thence proceeding easterly along the Lafourche/Terrebonne Parish boundary line to its intersection with the center flow channel of the Saint Louis Canal; thence proceeding southwesterly along the Saint Louis Canal to its intersection with the centerline of Louisiana Highway 660 (Coteau Road); thence proceeding northwesterly along the centerline of Louisiana Highway 660 (Coteau Road) to its intersection with the centerline of Country Estates Drive, the point of beginning.

Precinct 38

Polling Place Location: East Houma Branch Library, 778 Grand Caillou Rd., Houma

Beginning at the point of intersection of the centerlines of Louisiana Highway 661 (South Van Avenue) and Louisiana Highway 57 (Grand Caillou Road); thence proceeding southeasterly along the centerline of Louisiana Highway 57 (Grand Caillou Road) to its intersection with the centerline of Allen Street; thence proceeding northeasterly along the centerline of Allen Street and its straight centerline extension to its intersection with the center flow channel of Bayou Chauvin; thence proceeding southeasterly along the straight center flow channel of Bayou Chauvin to its intersection with the western fence line for the Entergy Houma substation; thence proceeding southerly along the Entergy Houma substation fence to its intersection with the straight centerline extension of Swan Avenue; thence proceeding southeasterly along the centerline of Swan Avenue to its intersection with the centerline of Louisiana Highway 57 (Grand Caillou Road); thence proceeding southeasterly along the centerline of Louisiana Highway 57 (Grand Caillou Road) to its intersection with the centerline of Glynn Avenue; thence proceeding southwesterly along the centerline of Glynn Avenue to its intersection with the center flow channel of the Woodlawn Bayou; thence proceeding northwesterly along the center flow channel of the Woodlawn Bayou to its intersection with the centerline of Louisiana Highway 661 (South Van Avenue); thence proceeding northeasterly along the centerline of Louisiana Highway 661 (South Van Avenue) to its intersection with the centerline of Louisiana Highway 57 (Grand Caillou Road), the point of beginning.

Precinct 39 (Formerly part of Precinct 13)

Polling Place Location: Oakshire Gym, 5457 Vicari St., Houma

Beginning at the point of intersection of the center flow channel of Bayou Terrebonne and the power transmission line located between the Coteau Bridge and the Jody Bridge; thence proceeding southeasterly along the center flow channel of Bayou Terrebonne to its intersection with the centerline of the Oakshire Bridge; thence proceeding westerly along the centerline of Oakshire Bridge to its intersection with the centerline of Louisiana Highway 24 (West Main Street); thence proceeding northerly along the centerline of Highway 24 (West Main Street) to its intersection with the centerline of Lost Bayou Court; thence proceeding southwesterly along the centerline of Lost Bayou Court and its straight centerline extension to its intersection with the center flow channel of the levee canal west of and parallel to Louisiana Highway 24 (West Main Street); thence proceeding northerly along the center flow channel of the levee canal west of and parallel to Louisiana Highway 24 (West Main Street) to its intersection with the power transmission line located between the Coteau Bridge and the Jody Bridge; thence proceeding northeasterly along the power transmission line to its intersection with the center flow channel of Bayou Terrebonne, the point of beginning.

Precinct 40 (Formerly part of Precinct 13)

Polling Place Location: Oakshire Gym, 5457 Vicari St., Houma

Beginning at the point of intersection of the centerlines of Savanne Road and Louisiana Highway 3040 (Martin Luther King Boulevard); thence proceeding northeasterly along the centerline of Highway 3040 (Martin Luther King Boulevard) to its intersection with the centerline of Louisiana Highway 24 (West Main Street); thence proceeding southerly along the centerline of Louisiana Highway 24 (West Main Street) to its intersection with the center flow channel of Bayou Cane; thence proceeding southwesterly and northerly along the center flow channel of Bayou Cane to its intersection with Savanne Road, the point of beginning.

Precinct 41

Polling Place Location: East Houma Branch Library, 778 Grand Caillou Rd., Houma

Beginning at the point of intersection of the centerlines of Louisiana Highway 57 (Grand Caillou Road) and Plant Road, and proceeding southeasterly along the centerline of Plant Road and its straight centerline extension to its intersection with the straight centerline extension to Bobbie Lou Avenue; thence proceeding southwesterly along the centerline of Bobbie Lou Avenue to its intersection with the centerline of Louisiana Highway 57 (Grand Caillou Road); thence proceeding northwesterly along the centerline of Louisiana Highway 57 (Grand Caillou Road) to its intersection with the centerline of Merrill Drive; thence proceeding southwesterly along the centerline of Merrill Drive to its intersection with the centerline of Acadian Drive; thence proceeding northwesterly along the centerline of Acadian Drive to its intersection with the centerline of Saint Peter Street; thence proceeding southerly along the centerline of Saint Peter Street and its extension to its intersection with the center flow channel of Woodlawn Bayou; thence proceeding southeasterly along the center flow channel of Woodlawn Bayou to its intersection with the centerline of Louisiana Highway 661 (South Van Avenue); thence proceeding southwesterly along the centerline of Louisiana Highway 661 (South Van Avenue) to its intersection with the center flow channel of the Houma Navigation Canal; thence northerly along the center flow channel of the Houma Navigational Canal to its intersection with the center flow channel of the Intracoastal Canal; thence northerly along the center flow channel of the Intracoastal Canal to its intersection with the centerline of Louisiana Highway 3040 (Houma Tunnel); thence easterly along the centerline of Louisiana Highway 3040 (Houma Tunnel and East Tunnel Boulevard) to its intersection with the centerline of Louisiana Highway 57 (Grand Caillou Road); thence northwesterly and northerly along the centerline of Louisiana Highway 57 (Grand Caillou Road) to its intersection with the centerline of Plan Road, the point of beginning.

Precinct 42 (Formerly part of Precinct 14)

Polling Place Location: Voting Machine Warehouse, 1317 Valhi Blvd., Houma

Beginning at the intersection of the centerline of Savanne Road and the center flow channel of the Ouiski Canal; thence proceeding southeasterly along the center flow channel of the Ouiski Canal to its intersections with the center flow channel of Little Bayou Black and a power transmission line; thence proceeding southwesterly along the power transmission line between Exeter Run and Sugar Highlands Boulevard to its intersection with the center flow channel of the Hanson Canal; thence proceeding westerly along the center flow channel of the Hanson Canal to its intersection with the centerline of Savanne Road; thence proceeding northerly along the centerline of Savanne Road to its intersection with the center flow channel of Ouiski Bayou, the point of beginning.

Precinct 43

Polling Place Location: Oaklawn Jr. High School Cafeteria, 2215 Acadian Dr., Houma

Beginning at the intersection of Grand Caillou Road (Louisiana Highway 57) and Glynn Avenue; thence southeast along Grand Caillou Road to its intersection with the Terrebonne Parish powerline north of Industrial Boulevard; thence west along the Terrebonne Parish powerline to its intersection with Woodlawn Bayou; thence northwest along Woodlawn Bayou to its intersection with Glynn Avenue; thence northeast along Glynn Avenue to its intersection with Grand Caillou Road (Louisiana Highway 57), the point of beginning.

Precinct 44

Polling Place Location: Voting Machine Warehouse, 1317 Valhi Blvd., Houma

Beginning at the point of intersection of the center flow channel of Ouiski Bayou and the straight centerline extension of Lumen Christi Court; thence proceeding southeasterly along the center flow channel of Ouiski Bayou to its intersection with an unnamed drainage ditch in Section 15, T16S R16E that runs southwest to northeast through the Ellendale Country Club Golf Course; thence proceeding southwesterly along the center flow channel of the Ellendale Country Club drainage feature and its extension to its intersection with the centerline of Louisiana Highway 311; thence proceeding northwesterly along the centerline of Louisiana Highway 311 to its intersection with the centerline of an unnamed sugarcane access road; thence proceeding northeasterly a short distance along the centerline of the sugarcane access road to its intersection with the center flow channel of Little Bayou Black; thence proceeding northwesterly along the center flow channel of Little Bayou Black to its intersection with the centerline of Lumen Christi Court; thence proceeding northeasterly along the centerline of Lumen Christi Court and its extension to its intersection with the center flow channel of Ouiski Bayou, the point of beginning.

Precinct 45

Polling Place Location: NSU Allied Health Building, 235 Civic Center Boulevard, Houma

Beginning at the intersection of the Intracoastal Canal and the straight line extension of Country Club Drive; thence southwesterly along the Intracoastal Canal to its intersection with the straight line extension of Cougar Drive; thence northwest along the straight line extension of Cougar Drive, Cougar Drive and its straight line extension to its intersection with Bayou Black; thence east along Bayou Black to its intersection with Country Club Drive; thence southerly along Country Club Drive and its straight line extension to its intersection with the Intracoastal Canal, the point of beginning.

Precinct 46

Polling Place Location: Municipal Auditorium, 880 Verret Street, Houma

Beginning at the point of intersection of the centerlines of Lafayette Street and Crescent Boulevard; thence proceeding southeasterly along the centerline of Crescent Boulevard to its intersection with the centerline of Louisiana Highway 182 (Barrow Street); thence proceeding northerly along the centerline of Louisiana Highway 182 (Barrow Street) to its intersection with the centerline of Magnolia Street; thence proceeding southeasterly along the centerline of Magnolia Street and its straight centerline extension to its intersection with the center flow channel of the Intracoastal Canal; thence proceeding southwesterly and southeasterly and southwesterly along the center flow channel of the Intracoastal Canal to its intersection with the straight centerline extension of Country Club Drive; thence proceeding northerly along the centerline of Country Club Drive and its straight centerline extension to its intersection with centerline of Bayou Black Drive; thence proceeding northwesterly along the centerlines of Bayou Black Drive and Louisiana Highway 311 (Little Bayou Black Drive) to its intersection with the centerline of Louisiana Highway 312 (Lafayette Street); thence proceeding northerly along the centerline of Louisiana Highway 312 (Lafayette Street) to its intersection with the centerline of Crescent Boulevard, the point of beginning.

Precinct 47 (Formerly part of Precinct 18)

Polling Place Location: Lisa Park Gym, 6639 Lisa Park Ave., Houma

Beginning at the intersection of Westview Drive to its intersection and Saint Louis Canal Road; thence south along Saint Louis Canal Road to its intersection with the Saint Louis Canal; thence southwesterly and southeasterly along the Saint Louis Canal to its intersection with the straight centerline extension of Cascade Drive; thence southwest along Cascade Drive to its intersection with West Park Avenue (Louisiana Highway 24); thence southeast along West Park Avenue (Louisiana Highway 24) to its intersection with the Holiday Drive Bridge; thence southwest along the Holiday Drive Bridge to its intersection with Bayou Terrebonne; thence northwest along Bayou Terrebonne to its intersection with the Duet Street Bridge; thence northeasterly along the Duet Street Bridge to West Park Avenue (Louisiana Highway 24); thence southerly on West Park Avenue (Louisiana Highway 24) to its intersection with Sister's Court; thence easterly on Sister's Court to its intersection with Linda Street; thence southerly on Linda Street to its intersection with Westview Drive; thence northeasterly on Westview Drive to its intersection with Saint Louis Canal Road, the point of beginning.

Precinct 48**Polling Place Location: Dumas Auditorium, 301 W. Tunnel Boulevard, Houma**

Beginning at the point of intersection of the centerline of the Morgan Street Bridge and the center flow channel of Bayou Terrebonne; thence proceeding easterly along the center flow channel of Bayou Terrebonne to its intersection with the centerline of the Barataria Avenue Bridge; thence proceeding southerly along the centerline of the Barataria Avenue Bridge and Barataria Avenue to its intersection with the centerline of an unnamed gravel access road at 1128 Barataria Avenue; thence westerly along the centerline of the unnamed gravel access road and its extension to its intersection with the fence line on the southern side of Hall Street which sits on the old Southern Pacific Railroad right-of-way; thence proceeding southwesterly along this fence line to its intersection with the fence between 637 Hall Street and 639 Hall Street; thence proceeding northerly along the fence between 637 Hall Street and 639 Hall Street to its intersection with the straight centerline extension of Levron Street; thence proceeding north along the centerline of Levron Street to its intersection with the centerline of Louisiana Highway 3040 (West Tunnel Boulevard); thence proceeding westerly along Louisiana Highway 3040 (West Tunnel Boulevard) to its intersection with the centerline of Columbus Street; thence proceeding northeasterly along the centerline of Columbus Street to its intersection with the centerline of Roanoke Street; thence proceeding westerly along the centerline of Roanoke Street to its intersection with the centerline of Morgan Street; thence proceeding northerly along the centerline of Morgan Street and the Morgan Street Bridge to its intersection with the center flow channel of Bayou Terrebonne, the point of beginning.

Precinct 49**Polling Place Location: Houma Jr. High School, 315 St. Charles St., Houma**

Beginning at the intersection of Saint Charles Street (Louisiana Highway 664) and West Tunnel Boulevard (Louisiana Highway 3040); thence northeast along Saint Charles Street (Louisiana Highway 664) to its intersection with Main Street (Louisiana Highway 24); thence northwesterly along Main Street (Louisiana Highway 24) to its intersection with the Autin Bridge; thence northeasterly along the Autin Bridge to its intersection with Park Avenue (Louisiana Highway 659); thence southeasterly along Park Avenue (Louisiana Highway 659) to its intersection with the Saint Louis Canal; thence southerly along Saint Louis Canal to its intersection with Bayou Terrebonne; thence southeasterly along Bayou Terrebonne to its intersection with Morgan Street; thence south on Morgan Street to its intersection with Roanoke Street; thence east along Roanoke Street to its intersection with Columbus Street; thence southwest along Columbus Street to its intersection with West Tunnel Boulevard (Louisiana Highway 3040); thence northwesterly along West Tunnel Boulevard (Louisiana Highway 3040) to its intersection with Saint Charles Street (Louisiana Highway 664), the point of beginning.

Precinct 50 (Formerly part of Precinct 19)**Polling Place Location: Shady Acres Senior Center, 6512 West Main Street, Houma**

Beginning at the point of intersection of the center flow channel of Bayou Terrebonne and the centerline of the Highland Drive Bridge; thence proceeding northeasterly along the centerline of the Highland Drive Bridge and Highland Drive to its intersection with the centerline of Alma Street; thence proceeding southeasterly along the centerline of Alma Street to its intersection with the centerline of North Hollywood Road; thence proceeding southwesterly along the centerline of North Hollywood Road and the Hollywood Road Bridge to its intersection with the center flow channel of Bayou Terrebonne; thence proceeding northerly along the center flow channel of Bayou Terrebonne to its intersection with the centerline of the Highland Drive Bridge, the point of beginning.

Precinct 51**Polling Place Location: Shady Acres Sr. Center, 6512 W. Main St., Houma**

Beginning at the intersection of Bayou Terrebonne and the Bayou Cane; thence south along Bayou Terrebonne to its intersection with South Hollywood Road; thence southwest along South Hollywood Road to its intersection with Corporate Drive; thence northerly along the Corporate Drive to its intersection with Emerson Drive; thence northwesterly along Emerson

Drive and its straight centerline extension to its intersection with Westside Boulevard; thence northerly along Westside Boulevard Extension a short distance to its intersection with and unnamed drainage canal just north of 578 Westside Boulevard Extension; thence westerly along the unnamed canal to its intersection with Bayou Cane; thence northeast and east along Bayou Cane to its intersection with Bayou Terrebonne, the point of beginning.

Precinct 52

Polling Place Location: Grand Caillou Middle School, 2161 Grand Caillou Road, Houma

Beginning at the point of intersection the center flow channel of the Houma Navigation Canal and the centerline of Louisiana Highway 661 (South Van Avenue); thence proceeding northeasterly along the centerline of Louisiana Highway 661 (South Van Avenue) to its intersection with the centerline of Industrial Boulevard; thence proceeding southwesterly along the centerline of Industrial Boulevard to its intersection with Louisiana Highway 57 (Grand Caillou Road); thence proceeding southerly along the centerline of Louisiana Highway 57 (Grand Caillou Road) to its intersection with the centerline of Picone Road; thence proceeding westerly along the centerline of Picone Road to its intersection with the centerline of the centerline of Denley Road; thence proceeding southerly along the centerline of Denley Road to its intersection with the centerline of West Woodlawn Ranch Road; thence proceeding easterly along the centerline of West Woodlawn Ranch Road to its intersection with the centerline of Louisiana Highway 57 (Grand Caillou Road); thence proceeding southerly along the centerline of Louisiana Highway 57 (Grand Caillou Road) to its intersection with the centerline of Express Boulevard; thence proceeding easterly along the centerline of Express Boulevard to its intersection with the centerline of Mozart Drive; thence proceeding northerly and easterly along the centerline of Mozart Drive to its intersection with the centerline of Anaheim Drive; thence proceeding southerly along the centerline of Anaheim Drive to its intersection with the centerline of American Boulevard; thence proceeding northeasterly along the centerline of American Boulevard to its intersection with the centerline of Fallon Drive; thence proceeding southerly along the centerline of Fallon Drive to its intersection with the centerline of Fresno Drive; thence proceeding westerly along the centerline of Fresno Drive to its intersection with the centerline of Anaheim Drive; thence proceeding southeasterly along the centerline of Anaheim Drive to its intersection with the centerline of Blair Drive; thence proceeding easterly along the centerline of Blair Drive to its intersection with the centerline of Fallon Drive; thence proceeding southerly along the centerline of Fallon Drive and its straight centerline extension to its intersection with the centerline of an unnamed and unpaved access road in Ashland Landfill; thence southerly along the centerline of the unnamed and unpaved access road and its extension to its intersection with the center flow channel of the Saint Louis Canal just south of Ashland Landfill Road; thence proceeding westerly along the center flow channel of the Saint Louis Canal to its intersection with the center flow channel of an unnamed canal cut on the eastern side of the Houma Navigation Canal; thence proceeding westerly along the center flow channel of said canal to its intersection with the center flow channel of the Houma Navigation Canal; thence proceeding northerly along the center flow channel of the Houma Navigation Canal to its intersection with the centerline of Louisiana Highway 661 (South Van Avenue), the point of beginning.

Precinct 53

Polling Place Location: Knights of Columbus Home - Council 7722, Shrimpers Row, Dulac

Beginning at the intersection of the straight line extension of an unnamed pipeline canal just south of 4501 Grand Caillou Road (Louisiana Highway 57) traversing in a northwest to southeast direction in Section 80, T18S-R18E and Bayou Grand Caillou; thence southeast along the Section 80 straight line extension and the unnamed pipeline canal to its intersection with Bayou Chauvin; thence south along Bayou Chauvin to its intersection with Lake Boudreaux; thence south along the west shore of Lake Boudreaux and Lake Gero and Lake Quitman to its intersection with Bayou Dulac; thence west along Bayou Dulac to its intersection with Bayou Grand Caillou; thence north along Bayou Grand Caillou to its intersection with the straight line extension of the unnamed pipeline canal just south of 4501 Grand Caillou Road (Louisiana Highway 57), the point of beginning.

Precinct 54

Polling Place Location: KC Home Council No 7722, 5396 Shrimpers Row, Dulac

Beginning at the intersection of Falgout Canal Road and the Houma Navigation Canal; thence north along the Houma Navigation Canal to its intersection with Bayou Provost; thence east along Bayou Provost to its intersection with Bayou Grand Caillou; thence south along Bayou Grand Caillou to its intersection with Bayou Dulac; thence southeast along Bayou Dulac to its intersection with Grand Pass Chaland; thence south along Grand Pass Chaland to its intersection with the unnamed oil slip canal in Lake Quitman in Section 13, T20S-R18E; thence west along the unnamed oil slip canal and its straight line extension to its intersection with Bayou Sale; thence south along Bayou Sale to its intersection with Bay Blanc; thence southerly and southwesterly and northwesterly along Bay Blanc and the Caillou Bay shoreline to its intersection with Grand Bayou Dularge; thence north along Grand Bayou Dularge to its intersection with Caillou Lake; thence easterly and northerly along the shoreline of Caillou Lake through Moncleuse Bay to its intersection with Bayou Sauveur; thence north along Bayou Sauveur to its intersection with the an unnamed pipeline canal; thence northeasterly and easterly along the pipeline canal to its intersection with the Fohs Canal; thence north along the Fohs Canal to its intersection with Falgout Canal Road; thence east on Falgout Canal Road to the Houma Navigation Canal, the point of beginning.

Precinct 55

Polling Place Location: Bourg Community Center, 4411 Eldred St., Bourg

Beginning at the intersection of the Terrebonne/Lafourche Parish boundary line and Prospect Avenue (Louisiana Highway 3087); thence southeast along the Lafourche / Terrebonne Parish boundary line to its intersection with Company Canal; thence southwest along Company Canal to its intersection with Bayou Terrebonne; thence northwest along Bayou Terrebonne to its intersection with an unnamed drainage canal located between 10304 East Park Avenue and 10314 East Park Avenue; thence north along the unnamed drainage canal to its intersection with the Intracoastal Canal; thence northwest along the Intracoastal Canal to its intersection with Prospect Boulevard (Louisiana Highway 3087); thence north along Prospect Boulevard (Louisiana Highway 3087) to its intersection with the Lafourche/Terrebonne Parish boundary line, the point of beginning.

Precinct 56

Polling Place Location: Bourg Community Center, 4411 Eldred St., Bourg

Beginning at the intersection of Louisiana Highway 24 and the Lafourche / Terrebonne Parish boundary line; thence southeast along the Lafourche/Terrebonne Parish boundary line and its extension to its intersection with Hope Farm Road; thence west and southwest along Hope Farm Road to its intersection with Bayou Terrebonne; thence southwest and southeast along Bayou Terrebonne to its intersection with an unnamed drainage ditch just northwest of 404 Aragon Road; thence southwest along the unnamed drainage ditch to its intersection with Bayou LaCache; thence north along Bayou LaCache to its intersection with Klondyke Road; thence northeast along Klondyke Road to its intersection with Louisiana Highway 55; thence northwesterly along Louisiana Highway 55 to its intersection with Louisiana Highway 24; thence northeast along Louisiana Highway 24 to its intersection with the Lafourche/Terrebonne Parish boundary line, the point of beginning.

Precinct 57A/57L

Polling Place Location: Recreation District No. 6 Gym, 107 Recreation Dr., Montegut

Beginning at the intersection of Bayou LaCache and an unnamed drainage ditch just northwest of 404 Aragon Road; thence northeast along the unnamed drainage ditch to its intersection with Bayou Terrebonne; thence northwest and northeast along Bayou Terrebonne to its intersection with the straight centerline extension of Hope Farm Road; thence northeast along Hope Farm Road to its intersection with the extension of the Lafourche/Terrebonne boundary line; thence north for a short distance along the extension of the Lafourche/Terrebonne Parish boundary line to its intersection with the Lafourche/Terrebonne boundary line; thence southeast and southwest along the Lafourche/Terrebonne boundary line to its intersection with an unnamed and unpaved access road just east of 581 Louisiana Highway 665; thence southwest along the unnamed access road to its intersection with Louisiana Highway No. 665;

thence southwest along Louisiana Highway No. 665 to its intersection with the Parish Forced Drainage Canal in Section 34, T18S-R18E; thence south along the Parish Forced Drainage Canal to its intersection with a power transmission line; thence southwesterly along the power transmission line across Point Farm Road and Dolphin Street to its intersection with the Terrebonne Parish levee; thence west and south along the Terrebonne Parish levee and its extension to its intersection with the pipeline canal; thence southerly along the pipeline canal to its intersection with the Humble Canal; thence southeast along Humble Canal to its intersection with Bayou Barre; thence southerly along Bayou Barre to its intersection with Bay Bourbeux; thence southerly through Bay Bourbeaux, Bay La Peur, and Lake Barre to its intersection with the at the mouth of Bayou Terrebonne; thence north along Bayou Terrebonne to its intersection with Bush Canal; thence northwest along Bush Canal to its intersection with Bayou LaCache; thence north along Bayou LaCache to its intersection with the unnamed drainage ditch just northwest of 404 Aragon Road, the point of beginning.

Precinct 58

Polling Place Location: Recreation District No. 6 Gym, 107 Recreation Drive, Montegut

Beginning at the intersection of the Parish Forced Drainage Canal in Section 34, T18S-R19E and Louisiana Highway 665; thence northeast along Louisiana Highway 665 and to its intersection an unnamed and unpaved access road just east of 581 Louisiana Highway 665; thence northeast a short distance along the unnamed access road to its intersection with the Lafourche / Terrebonne Parish boundary; thence south along the Lafourche / Terrebonne Parish boundary to its intersection with Timbalier Bay; thence west through Timbalier Bay and Lake Barre to its intersection with Bayou Barre; thence north along Bayou Barre to its intersection with the Humble Canal; thence northwest along the Humble Canal to its intersection with the pipeline canal; thence north along the pipeline canal to its intersection with the Terrebonne Parish levee; thence northerly along the Terrebonne Parish levee to its intersection with a power transmission line; thence northwest along power transmission line to its intersection with the Parish Forced Drainage Canal; thence north along the Parish Forced Drainage Canal to its intersection with the Louisiana Highway 665, the point of beginning.

Precinct 59

Polling Place Location: American Legion Auxiliary - Kenneth C. Boudreaux, Unit 380, 4990 Hwy. 56, Chauvin

Beginning at the intersection of the straight centerline extension of Woodlawn Ranch Road and the center flow channel of Bayou Petite Caillou; thence southeast along the straight center flow channel of Bayou Petit Caillou to its intersection with the straight centerline extension of Jeff Drive; thence northeasterly along the centerline extension of Jeff Drive and Jeff Drive to its intersection with Ron Country Drive; thence easterly along Country Drive to its intersection with Bayou LaCache; thence southeast along Bayou LaCache to its intersection with Louisiana Highway 58 (Sarah Road); thence northwest along Louisiana Highway 58 (Sarah Road) and its extension to its intersection with the Parish Forced Drainage Canal; thence southwest along the Parish Forced Drainage Canal to its intersection with Boudreaux Canal; thence southwest, west and south along Boudreaux Canal to its intersection with the unnamed oil canal entering the South Houma Oil and Gas Field in Section 25, T18S-R18E; thence west, north, southwest and west along the unnamed canal through the South Houma Field in Section 25, 66, 67, 71, 72, and 73, T18S-R18E to its intersection with Bayou Chauvin; thence north along Bayou Chauvin to its intersection with the centerline of Woodlawn Ranch Road; thence proceeding easterly along centerline of Woodlawn Ranch Road and its straight centerline extension to its intersection with the center flow channel of Bayou Petit Caillou, the point of beginning.

Precinct 60

Polling Place Location: American Legion Auxiliary - Kenneth C. Boudreaux, Unit 380, 4990 Hwy. 56, Chauvin

Beginning at the intersection of Bayou LaCache and Louisiana Highway 58; thence south along Bayou LaCache to its intersection with terminus of an unnamed levee access road originating at 5297 Bayouside Drive; thence westerly along the unnamed levee access road to Bayouside Drive; thence north a short distance along Bayouside to an unnamed drainage ditch between 5292 and 5298 Bayouside Drive; thence westerly along the unnamed drainage ditch to its intersection with Bayou Petite Caillou; thence northerly along Bayou Petit Caillou to its

intersection with the straight centerline extension of an unnamed levee access road south of Jane Street; thence west along the unnamed access road to its intersection with New Canal in Section 1, T19S-R18E; thence southwest along New Canal to its intersection with the unnamed pipeline canal in Section 6, T19S-R18E; thence northwest along the Section 6 unnamed pipeline canal to its intersection with Bayou Chauvin; thence north along Bayou Chauvin to its intersection with the unnamed oil canal entering the South Houma Field in Section 73, T18S-R18E; thence easterly, northerly, northeasterly, and southeasterly along the unnamed canal through the South Houma Field in Section 73, 72, 71, 67, 66, and 25, T18S-R18E to its intersection with Boudreaux Canal in Section 25, T18S-R18E; thence north along Boudreaux Canal to its intersection with the Parish Forced Drainage Canal; thence northeast along the Parish Forced Drainage Canal to its intersection with the straight centerline extension of Louisiana Highway 58; thence east along Louisiana Highway 58 to its intersection with Bayou LaCache, the point of beginning.

Precinct 61

Polling Place Location: Chauvin Branch Library, 5500 Highway 56, Chauvin

Beginning at the intersection of the Boudreaux Canal and an unnamed levee access road south of Jane Street; thence southeasterly along the unnamed access road south of Jane Street and its extension to its intersection with Louisiana Highway 59; thence southerly along Louisiana Highway 56 to its intersection with Pine Street; thence westerly along Pine Street and its straight centerline extension to its intersection with the Terrebonne Parish levee; thence southerly along the Terrebonne Parish levee to its intersection with an unnamed canal; in Section 13, T19S-R18E; thence northwest along the Section 13 unnamed pipeline canal to its intersection with New Canal; thence southwest along New Canal to its intersection with the north shore of Lake Boudreaux; thence northwest along the north shore of Lake Boudreaux to its intersection with Bayou Chauvin; thence north along Bayou Chauvin to its intersection with the unnamed pipeline canal in Section 73, T18S-R18E; thence southeast along the Section 73 unnamed pipeline canal to its intersection with New Canal; thence northeast along New Canal and the Boudreaux Canal to its intersection with the unnamed access road south of Jane Street the point of beginning.

Precinct 62 (Formerly part of Precinct 21)

Polling Place Location: West Houma Recreation Center, 800 Williams Avenue, Houma, LA

Beginning at the intersection of Louisiana Highway 182 and the extension of the center flow channel of an unnamed levee canal in Section 15, T17S-R17E; thence proceeding southeasterly along the center flow channel of the unnamed levee canal and its extension to its intersection with the center flow channel of the Intracoastal Canal; thence proceeding southerly along the center flow channel of the Intracoastal Canal to its intersection with the center flow channel of Bayou Terrebonne; thence proceeding westerly along the center flow channel of Bayou Terrebonne to its intersection with the centerline of Louisiana Highway 182 (New Orleans Boulevard); thence proceeding northerly along the centerline of Louisiana Highway 182 to its intersection with the centerline of Sixth Street; thence proceeding westerly along the centerlines of Sixth Street and Jefferson Davis Street to its intersection with the centerline of Morrison Avenue; thence proceeding northerly along the centerline of Morrison Avenue to its intersection with the centerline of Ninth Street; thence proceeding westerly along the centerline of Ninth Street and its straight centerline extension to its intersection with the center flow channel of the Saint Louis Canal; thence proceeding northerly along the center flow channel of the Saint Louis Canal to its intersection with the center flow channel of the Six Foot Ditch; thence proceeding easterly along the center flow channel of the Six Foot Ditch to its intersection with the centerline of Williams Avenue; thence proceeding northerly along the centerlines of Williams Avenue and North Hollywood Road to its intersection with the centerline of Louisiana Highway 182; thence proceeding northerly along the centerline of Louisiana Highway 182 to its intersection with the center flow channel of an unnamed levee canal in Section 15, T17S-R17E, the point of beginning.

Precinct 63

Polling Place Location: Little Caillou Vol. Fire Dept. Fitness Ctr, 5612 Hwy 56, Chauvin

Beginning at the intersection of Louisiana Highway 56 and an unnamed levee access road just south of Jane Street; thence southeasterly along the centerline extension of the unnamed levee access road to its intersection with Bayou Petit Caillou; thence southwesterly along the center of Bayou Petit Caillou to its intersection with an unnamed ditch between 5292 Bayouside Drive and 5298 Bayouside Drive; thence easterly along the unnamed ditch to its intersection with Bayouside Drive; thence southerly a short distance on Bayouside Drive to its intersection with an unnamed access road south of 5297 Bayouside Drive; thence easterly along the unnamed access road and its extension to its intersection with Bayou la Cache; thence southerly along Bayou la Cache to its intersection with the Bush Canal; thence easterly along the Bush Canal to its intersection with Bayou Terrebonne; thence southerly along Bayou Terrebonne and its extension through Lake Barre to its intersection with the Terrebonne/Lafourche Parish Boundary; thence southerly and westerly and northerly through the Gulf of Mexico along the Terrebonne/Lafourche Parish Boundary to its intersection with the Terrebonne Parish coastline in Caillou Bay; thence southeasterly and easterly and northeasterly along the Terrebonne Parish coastline through Caillou Bay and Bay Blanc to its intersection with Little Misale Bayou; thence northerly along Little Misale Bayou and Bayou Sale to its intersection with the straight line extension of the unnamed access canal in Section 14, T20S-R17E; thence east along the Section 14 unnamed access canal to its intersection with Grand Pass Chaland in Lake Quitman; thence north along the west shoreline of Grand Pass Chaland in Lake Quitman and Lake Gero and Lake Boudreaux to its intersection with New Canal; thence northerly along New Canal to its intersection with an unnamed pipeline canal; thence easterly along the unnamed pipeline canal to its intersection with the Terrebonne Parish levee; thence northerly along the Terrebonne Parish levee to its intersection with the straight centerline extension of Pine Street; thence easterly along Pine Street to its intersection with Louisiana Highway 56; thence northerly along Louisiana Highway 56 to its intersection with an unnamed levee access road just south of Jane Street; thence easterly along the straight centerline extension of the unnamed levee access to its intersection with Bayou Chauvin, the point of beginning.

Precinct 64

Polling Place Location: Donner Community Center, 361 Azalea Dr., Donner

Beginning at the intersection of the Lafourche/Terrebonne Parish boundary line and the unnamed pipeline canal in Section 26, T16S-R15E; thence east along the Terrebonne/Lafourche Parish boundary line to its intersection with the Terrebonne/Lafourche Drainage Canal; thence south along the Terrebonne/Lafourche Drainage Canal to its intersection with Donner Canal; thence west along Donner Canal to its intersection with the unnamed pipeline canal in Section 39, T16S-R15E; thence north along the Section 39 unnamed pipeline canal to its intersection with the Lafourche/Terrebonne Parish boundary line, the point of beginning.

Precinct 65

Polling Place Location: Gibson Elementary Cafeteria, 6357 S. Bayou Black Dr., Gibson

Beginning at the intersection of the Assumption/Terrebonne Parish boundary line the center flow channel of the Intracoastal Canal; thence proceeding easterly along the center flow channel of the Intracoastal Canal to its intersection with the center flow channel of the Shell Canal; thence proceeding northwesterly and northeasterly along the center flow channel of the Shell Canal to its intersection with the straight centerline extension of Marina Drive; thence proceeding northeasterly along the centerline of Marina Drive and its straight centerline extension to its intersection with the center flow channel of Bayou Black; thence proceeding southeasterly along the center flow channel of Bayou Black to its intersection with the centerline of an unnamed access road east of 4831 Bayou Black Drive in Section 6, T17S-R15E; thence proceeding southerly along the centerline of the Section 6 unnamed access road to its intersection with the center flow channel of the pipeline canal also located in Section 6; thence proceeding easterly along the center flow channel of the pipeline canal in Section 6 to its intersection with the center flow channel of another unnamed pipeline canal in Section 5, T17S-R15E; thence proceeding southwesterly along the center flow channel of the Section 5 unnamed pipeline canal to its intersection with the center flow channel of the Intracoastal Canal in Section 51, T17S-R15E; thence proceeding southeasterly and easterly along the Intracoastal Canal to its intersection with the center flow channel of the Minors Canal; thence proceeding southeasterly and southwesterly along the center flow channel of the Minors Canal to its intersection with the center flow channel of an unnamed pipeline canal just south of Lake

Theriot; thence proceeding westerly along the center flow channel of the Lake Theriot unnamed pipeline canal to its intersection with center flow channel of Carencro Bayou in Section 19, T18S-R14E; thence proceeding southerly along the center flow channel of Carencro Bayou for approximately 800 feet to its intersection with the center flow channel of the pipeline canal in Section 30, T18S-R14E; thence proceeding southwesterly along the center flow channel of the Section 30 pipeline canal to its intersection with the center flow channel of Willow Bayou; thence proceeding southwesterly along the center flow channel of Willow Bayou to its intersection with the center flow channel of Plumb Bayou; thence proceeding southwesterly along the center flow channel of Plumb Bayou to its intersection with the St. Mary/Terrebonne Parish boundary line; thence proceeding north, northwest and northeast and east along the St. Mary/Terrebonne Parish and Assumption/Terrebonne line to its intersection with the center flow channel of the Intracoastal Canal, the point of beginning.

Precinct 66 (Formerly part of Precinct 23)

Polling Place Location: Southdown Elementary School, 1124 St. Charles Street, Houma

Beginning at the point of intersection of the centerlines of McKinley Street and Pear Street; thence proceeding easterly along the centerline of Pear Street to its intersection with the centerline of Wright Avenue; thence proceeding southerly along the centerline of Wright Avenue to its intersection with the centerline of Louisiana Highway 24 (Park Avenue); thence proceeding westerly along the centerline of Louisiana Highway 24 (Park Avenue) to its intersection with the centerline of McKinley Street; thence proceeding northerly along the centerline of McKinley Street to its intersection with the centerline of Pear Street, the point of beginning.

Precinct 67

Polling Place Location: Gibson East Fire Station, 5218 N. Bayou Black Dr., Gibson

Beginning at the intersection of the center flow channels of the Donner Canal and Tiger Bayou; thence proceeding southeasterly along the center flow channel of the Donner Canal past the Terrebonne-Lafourche Drainage Canal to its intersection with the center flow channels of the levee canal west of Bull Run Road; thence proceeding southeasterly, easterly, and southeasterly along the center flow channels of the levee canal to its intersection with an unnamed north-south canal in Section 24, T17S R16E; thence proceeding south along the north-south canal to its intersection with the center flow channel of the Hanson Canal; thence proceeding west and south along the center flow channel of the Hanson Canal to its intersection with the centerline of North Bayou Black Drive; thence proceeding westerly along the centerline of North Bayou Black Drive to its intersection with the center flow channel of the Ringo Cocke Canal; thence proceeding northeasterly along the center flow channel of the Ringo Cocke Canal to its intersection with the center flow channel of an unnamed drainage canal in Section 23, T17S R15E running parallel to North Bayou Black Drive; thence proceeding northwesterly along the center flow channel of the unnamed drainage canal to its intersection with the straight centerline extension of Bailey Court; thence proceeding southwesterly along the centerline of Bailey Court and its straight centerline extension to its intersection with the center flow channel of Bayou Black; thence proceeding northwesterly along the center flow channel of Bayou Black to its intersection with the centerline of Marina Drive; thence proceeding southerly along the centerline of Marina Drive and its straight centerline extension to intersection with the center flow channel of the Shell Canal; thence proceeding westerly, southwesterly and southerly along the center flow channel of the Shell Canal to its intersection with the center flow channel of the Intracoastal Canal; thence proceeding northwesterly along the center flow channel of the Intracoastal Canal to its intersection with the center flow channel of the pipeline flotation canal in Section 75, T16S-R15E; thence proceeding northeasterly along the center flow channel of the pipeline flotation canal in Section 75 and its straight line extension to its intersection with the center flow channel of Bayou Black; thence proceeding northwest along the center flow channel of Bayou Black to its intersection in Section 104, T16S R15E with the straight line extension of an unnamed levee access road south of 5952 North Bayou Black Drive; thence proceeding northeasterly along the centerline of the unnamed levee access road and its straight centerline extension to its intersection with the center flow channel of the an unnamed pipeline canal in Section 104, T16S R15E; thence proceeding northerly along the center flow channel of the unnamed pipeline canal to its intersection with the center flow channel of the Donner Canal; thence

proceeding easterly along the center flow channel of the Donner Canal to its intersection with the center flow channel of Tiger Bayou, the point of beginning.

Precinct 68

Polling Place Location: Bayou Black Recreation Center, 3688 Southdown Mandalay Rd., Houma

Beginning at the intersection of Bayou Black Drive (Louisiana Highway 182) and Blakeman Lane; thence east and southeast along Bayou Black Drive (Louisiana Highway 182) to its intersection with Savanne Road; thence northerly along Savanne Road to its intersection with the Hanson Canal; thence southeasterly and easterly and northerly and southeasterly along the Hanson Canal to its intersection with an unnamed drainage ditch thence south along the unnamed drainage ditch to its termination at Southdown Mandalay Road approximately 1,190 feet northeast of 3600 Southdown Mandalay Road; thence continuing south along the straight line extension of the unnamed drainage ditch across Bayou Black to its intersection with an unnamed access road just east of the Mandalay National Wildlife Refuge; thence continuing south along the unnamed access road to its intersection with a radio tower at 3595 Bayou Black Drive; thence east a short distance to a pipeline canal; thence south along the pipeline canal east of the 3595 Bayou Black Drive radio tower until it intersects with the Intracoastal Canal; thence west along the Intracoastal Canal to its intersection with an unnamed pipeline canal approximately 2,450 feet southeast of Lake Hackberry; thence northeasterly through the pipeline canal through the South Humphreys gas field to its intersection with another pipeline canal approximately 1,500 feet south of 4817 Bayou Black Drive; thence easterly along the pipeline canal to its intersection with the Hanson Canal; thence north along the Hanson Canal to its intersection with an unnamed, unimproved dirt access road just south of 110 Blakeman Court (Tigerline ID Number 614969639); thence east along the unnamed road to its intersection with Blakeman Lane; thence north along Blakeman Lane to Bayou Black Drive (Louisiana Highway 182), the point of beginning.

Precinct 69

Polling Place Location: Grace Lutheran Church, 422 Valhi Boulevard, Houma

Beginning at the intersection of Bayou Black and Saint Charles Street Bridge, thence proceeding northwest along Saint Charles Street Bridge and Saint Charles Street to its intersection with Amarillo Drive, thence proceeding southwest along Amarillo Drive to its intersection with Chantilly Drive, thence proceeding northwesterly along Chantilly Drive to its intersection with Wellington Drive, thence proceeding westerly along Wellington Drive and its extension, to its intersection with the Terrebonne Parish drainage right-of-way west of Wayside Drive, thence proceeding northeasterly along the Terrebonne Parish drainage right-of-way west of Wayside Drive to its intersection with Valhi Boulevard; thence southeast along Valhi Boulevard to its intersection with the straight line extension of an unnamed drainage ditch approximately 420 feet east of Summerfield Drive; thence southerly along the unnamed drainage ditch to its intersection with Bayou Black; thence west along Bayou Black to its intersection with the Saint Charles Street Bridge, the point of beginning.

Precinct 70 (Formerly part of Precinct 25)

Polling Place Location: West Houma Recreation Center, 800 Williams Ave., Houma

Beginning at the point of intersection of the centerline of Ninth Street and the center flow channel of the Saint Louis Canal; thence proceeding easterly along the centerline of Ninth Street to its intersection with the centerline of Morrison Avenue; thence proceeding southerly along the centerline of Morrison Avenue to its intersection with to its intersection with the fence between 379 Morrison Avenue and 901 Morrison Avenue; thence proceeding westerly along the fence between 379 Morrison Avenue and 901 Morrison Avenue to its intersection with the center flow channel of the Saint Louis Canal; thence northeasterly along the center flow channel of the Saint Louis Canal to its intersection with the centerline of Ninth Street, the point of beginning.

Precinct 71

Polling Place Location: Dularge Middle School, 621 Bayou Dularge Rd., Houma

Beginning at the intersection of the Intracoastal Canal and the Houma Navigational Canal; thence southerly along the Houma Navigational Canal to its intersection with an unnamed pipeline canal just south of Bayou Pelton and north of Forty Acres Bayou; thence northwesterly along the pipeline canal to its terminus at an unnamed drainage canal; thence westerly and northerly and northwesterly along the unnamed drainage feature and its straight line extension to its intersection with Bayou Dularge Road (Louisiana Highway 315) between 589 and 603 Bayou Dularge Road; thence northeasterly on Bayou Dularge Road (Louisiana Highway 315) to its intersection with an unnamed access road just south of 487 Bayou Dularge Road; thence northwesterly a short distance along the unnamed access road to its intersection with Bayou Dularge; thence northeasterly along Bayou Dularge to its intersection with the fence line on the southern side of Crozier Drive; thence westerly along the Crozier Drive fence line to its intersection with a drainage ditch just west of Hillard Mire Drive; thence northwesterly and southwesterly and northwesterly along the drainage ditch just west of Hillard Mire Drive to its intersection with the Intracoastal Canal; then northeasterly along the Intracoastal Canal to its intersection with the Houma Navigational Canal, the point of beginning.

Precinct 72

Polling Place Location: Dularge Recreation Center, 1330 Dr. Beatrous Rd., Theriot

Beginning at the point of intersection of the center flow channels of the Intracoastal Canal and the Minors Canal; thence proceeding easterly and northeasterly along the center flow channel of the Intracoastal Canal to its intersection with the straight centerline extension of an unnamed access road just south of 487 Bayou Dularge Road; thence proceeding easterly and southeasterly and easterly and northeasterly and southeasterly along the centerline of the unnamed access road just south of 487 Bayou Dularge Road to its intersection with the centerline of Louisiana Highway 315 (Bayou Dularge Road); thence proceeding southwesterly along the centerline of Louisiana Highway 315 (Bayou Dularge Road) to its intersection with the centerline of Henry Clay Drive; thence proceeding southeasterly along the straight centerline extension of Henry Clay Drive which is also the northwesterly extension of an unnamed drainage canal southeast of 589 Bayou Dularge Road to its intersection with the center flow channel of said drainage canal; thence continuing southeasterly and southwesterly and southeasterly along the center flow channel of the unnamed drainage canal to its intersection with the center flow channel of an unnamed pipeline canal; thence continuing southeasterly along the center flow channel of the unnamed pipeline canal to its intersection with the center flow channel of the Houma Navigational Canal near Bayou Pelton and Forty Acre Bayou; thence proceeding southerly along the center flow channel of the Houma Navigation Canal to its intersection with the center flow channel of Bayou Guillaume; thence proceeding northwesterly along the center flow channel of Bayou Guillaume and to its intersection with the straight centerline extension of an unnamed pond access road at 1487 Bayou Dularge Road; thence proceeding westerly along the centerline of the pond access road and its extension to its intersection with the centerline of Bayou Dularge Road; thence proceeding northerly along the centerline of Bayou Dularge to its intersection with the center flow channel of an unnamed drainage ditch in between 1373 and 1401 Doctor Beatrous Road; thence proceeding southwesterly along the center flow channel of the unnamed drainage ditch and its extension to its intersection with the center flow channel of the Thibodaux Canal; thence proceeding northerly along the center flow channel of the Thibodaux Canal to its intersection with the center flow channel of the Marmande Canal; thence proceeding westerly along the center flow channel of the Marmande Canal to its intersection with center flow channel of the Minors Canal; thence proceeding north along the center flow channel of the Minors Canal to its intersection with the center flow channel of the Intracoastal Canal, the point of beginning.

Precinct 73

Polling Place Location: Dularge Recreation Center, 1330 Dr. Beatrous Rd., Theriot

Beginning at the intersection of Bayou Guillaume and the Houma Navigation Canal; thence south along the Houma Navigation Canal to its intersection with Falgout Canal Road; thence west along Falgout Canal Road to its intersection with Fohs Canal; thence southwest and south along Fohs Canal to its intersection with the an unnamed pipeline canal; thence westerly and southwesterly along the unnamed pipeline canal to its intersection with Bayou Sauveur; thence southwest along Bayou Sauveur to its intersection with Bay Monclouse; thence west along the north shoreline of Bay Monclouse to its intersection with Caillou Lake; thence south and west along the east and south shoreline of Caillou Lake to its intersection with Grand Bayou

Dularge; thence south along Grand Bayou Dularge to its intersection with the Terrebonne Parish boundary in the Gulf of Mexico; thence west along the Terrebonne Parish boundary in the Gulf of Mexico to its intersection with the St. Mary/Terrebonne Parish boundary line; thence north along the St. Mary / Terrebonne Parish boundary line to its intersection with Plumb Bayou; thence northeast along Plumb Bayou to its intersection with Bayou Willow; thence northeast along Bayou Willow to its intersection with the unnamed pipeline canal in Section 35, T18S-R13E; thence northeast along the Section 35 unnamed pipeline canal to its intersection with Carencro Bayou; thence north along Carencro Bayou to its intersection with the unnamed pipeline canal in Section 19, T18S-R14E; thence southeast along the Section 19 unnamed pipeline canal to its intersection with Minors Canal; thence northeast along Minors Canal to its intersection with Marmande Canal; thence east along Marmande Canal to its intersection with the Thibodaux Canal; thence southeast along the Thibodaux Canal to its intersection with the extension of the drainage ditch between 1373 and 1401 Doctor Beatrous Road; thence east along the extension of the Doctor Beatrous Road drainage ditch and the drainage ditch to its intersection with Bayou Dularge; thence south along Bayou Dularge to its intersection with a straight line extension of a pond access road at 1487 Bayou Dularge Road; thence easterly along the extension of the pond access road, the pond access road, and its extension to its intersection with Bayou Guillaume; thence southeasterly along Bayou Guillaume to its intersection with the Houma Navigation Canal, the point of beginning.

Precinct 74

Polling Place Location: Voting Machine Warehouse, 1317 Valhi Blvd., Houma

Beginning at the intersection of a power transmission line in Section 16, T16S-R16E and the center flow channel of Ouski Bayou; thence proceeding northeasterly along the power transmission line to its intersection with the center flow channel of an unnamed levee canal east of Louisiana Highway 24 in Section 08, T16S R 17E; thence proceeding southeasterly along the levee canal to its intersection with the center flow channel of Bayou Cane; thence proceeding westerly and southerly along Bayou Cane to its intersection with an unnamed drainage canal north of Emerson Drive; thence proceeding easterly along the unnamed drainage canal to its intersection with the centerline of Westside Boulevard; thence proceeding southerly along the centerline of Westside Boulevard to its intersection with the straight centerline extension of Emerson Drive; thence proceeding westerly along the centerline of Emerson Drive to its intersection with the centerline of Corporate Drive; thence proceeding southerly along the centerline of Corporate Drive to its intersection with the centerline of the southbound lane of Louisiana Highway 3040 (West Tunnel Boulevard); thence proceeding northerly along the centerline of the southbound lane of Louisiana Highway 3040 (West Tunnel Boulevard) to its intersection with the centerline of South Hollywood Road; thence proceeding northeasterly a short distance along the centerline of South Hollywood Road to its intersection with the centerline of the northbound lane of Louisiana Highway 3040 (West Tunnel Boulevard); thence proceeding southeasterly along the northbound lane of Louisiana Highway 3040 (West Tunnel Boulevard) to its intersection with the centerline of Saint Charles Street; thence proceeding southerly along the centerline of Saint Charles Street to its intersection with the centerline of the old Southern Pacific Railroad right-of-way just south of Eagle Road; thence proceeding northwesterly along the centerline of the old Southern Pacific Railroad right-of-way just south of Eagle Road to its intersection with the centerline of Westside Boulevard; thence proceeding northerly along the centerline of Westside Boulevard to its intersection with the center flow channel of an unnamed intermittent stream in Section 32, T17S R17E; thence proceeding westerly along the center flow channel of the intermittent stream to its intersection with the center flow channel of Bayou Cane to its intersection with the center flow channel of Ouiski Bayou; thence proceeding northwest along Ouiski Bayou to its intersection with a power transmission line in Section 08, T16S R 17E, the point of beginning.

Precinct 75 (Formerly part of Precinct 31)

Polling Place Location: Village East School, 315 Lafayette Woods Boulevard, Houma

Beginning at the point of intersection of the centerline of Louisiana Highway 3087 (Prospect Boulevard) and the center flow channel of Bayou Terrebonne; thence proceeding easterly along the center flow channel of Bayou Terrebonne to its intersection with the straight centerline extension of Garden Lane; thence proceeding southerly along the straight centerline extension of Garden Lane to its intersection with the centerline of Louisiana Highway 24 (East

Main Street); thence proceeding westerly along the centerline of Louisiana Highway 24 (East Main Street) to its intersection with the centerline of Louisiana Highway 3087 (Prospect Boulevard), the point of beginning.

Precinct 76

Polling Place Location: Schriever Elementary School, 2052 W. Main St., Schriever

Beginning at the intersection of Bayou Terrebonne and Devil Swamp Road/Ducros Road; thence south along Bayou Terrebonne to its intersection with the Schriever Overpass (Louisiana Highway 20); thence southwesterly a short distance along the Schriever Overpass (Louisiana Highway 20) to its intersection with Louisiana Highway 20; thence westerly along Louisiana Highway 20 to its intersection with the Louisiana Highway 24 entrance ramp; thence southeasterly along the Louisiana Highway 24 entrance ramp and West Main Street (Louisiana Highway 24) to its intersection with St. George Road thence southwesterly along St. George Road to its intersection with Main Project Road; thence northerly along Main Project Road and North Main Project Road to its intersection with Nora T Lane; thence easterly along Nora T Lane to its intersection with Corey Elizabeth Lane; thence southerly along Corey Elizabeth Lane to its intersection with Ducros Road; thence easterly along Ducros Road to its intersection with West Main Street (Louisiana Highway 20), the point of beginning.

Precinct 77 (Formerly part of Precinct 31)

Polling Place Location: Village East School, 315 Lafayette Woods Boulevard, Houma

Beginning at the point of intersection of the straight centerline extension of Garden Lane and the center flow channel of Bayou Terrebonne; thence proceeding southeasterly along the center flow channel of Bayou Terrebonne to its intersection with the center flow channel of Bayou Petit Caillou; thence continuing southeasterly along the center flow channel of Bayou Petit Caillou to its intersection with the straight centerline extension of Terminal Road; thence proceeding westerly along the straight centerline extension of Terminal Road to its intersection with the centerline of Louisiana Highway 24 (East Main Street); thence proceeding northwesterly along the centerline of Louisiana Highway 24 (East Main Street) to its intersection with the straight centerline extension of Garden Lane; thence proceeding northeasterly along the straight centerline extension of Garden Lane to its intersection with the center flow channel of Bayou Terrebonne, the point of beginning.

Precinct 78 (Formerly part of Precinct 35)

Polling Place Location: East Houma Recreation Center, 126 Boundary Rd., Houma

Beginning at the point of intersection of the centerline of Bushnell Road and Lafitte Boulevard; thence proceeding southerly along the centerline of Lafitte Boulevard to its intersection with the centerline of Baptist Circle; thence proceeding westerly and southwesterly along the centerline of Baptist Circle to its intersection with the centerline of Ethan Street; thence proceeding easterly along the centerline of Ethan Street to its intersection with the centerline of Baptist Circle; thence proceeding southerly along the centerline of Baptist Circle to its intersection with the centerline of Dawes Street; thence proceeding easterly along the centerline of Dawes Street to its intersection with the centerline of Bordelon Drive; thence northerly along the centerline of Bordelon Drive to its intersection with the centerline of Bushnell Road; thence westerly along the centerline of Bushnell Road to its intersection with the centerline of Lafitte Boulevard, the point of beginning.

Precinct 79 (Formerly part of Precinct 38)

Polling Place Location: East Houma Branch Library, 778 Grand Caillou Rd., Houma

Beginning at the intersection with the centerlines of Saint Peter Street and Acadian Drive; thence proceeding southeasterly along the centerline of Acadian Drive to its intersection with the centerline of Louisiana Highway 661 (South Van Avenue); thence proceeding southwesterly along the centerline of South Van Avenue to its intersection with the center flow channel of Woodlawn Bayou; thence proceeding northwesterly along the center flow channel of Woodlawn Bayou to its intersection with the straight centerline extension of Saint Peter Street; thence proceeding northeasterly along the centerline of Saint Peter Street to its intersection with the centerline of Acadian Drive, the point of beginning.

Precinct 80 (Formerly part of Precinct 41)**Polling Place Location: East Houma Branch Library, 778 Grand Caillou Rd., Houma**

Beginning at the point of intersection of the centerline of Louisiana Highway 661 (South Van Avenue) and the center flow channel of Woodlawn Bayou; thence proceeding southeasterly along the center flow channel of Woodlawn Bayou to its intersection with the centerline of Industrial Boulevard; thence proceeding westerly and northwesterly along the center flow channel of Industrial Boulevard to its intersection with the centerline of Louisiana Highway 661 (South Van Avenue); thence proceeding northeasterly along the centerline of Louisiana Highway 661 (South Van Avenue) to its intersection with the center flow channel of Woodlawn Bayou, the point of beginning.

Precinct 81 (Formerly part of Precinct 41)**Polling Place Location: East Houma Branch Library, 778 Grand Caillou Rd., Houma**

Beginning at the intersection of the center flow channels of Bayou Terrebonne and the Intracoastal Canal; thence proceeding easterly along the center flow channel of Bayou Terrebonne to its intersection with the centerline of the Howard Avenue Bridge; thence proceeding southerly along the centerlines of Howard Avenue Bridge and Louisiana Highway 661 (Howard Avenue) to its intersection with the centerline of Effie Street; thence proceeding westerly along the centerline of Effie Street to its intersection with the centerline of Jackson Street; thence proceeding northerly on Jackson Street to its intersection with the centerline of Louisiana Highway 24 (Main Street); thence proceeding westerly along the centerline of Louisiana Highway 24 (Main Street) to its intersection the centerline of Judith Street; thence proceeding southerly along the centerline of Judith Street to its intersection with the centerline of Effie Street; thence proceeding westerly along the centerline of Effie Street to its intersection with the centerline of Plum Street; thence proceeding southerly along the centerline of Plum Street to its intersection with the centerline of Morris Street; thence proceeding westerly along the centerline of Morris Street to its intersection with the centerline of Myrtle Street; thence proceeding northerly along the centerline of Myrtle Street to its intersection with the centerline of Effie Street; thence proceeding easterly along the centerline of Effie Street to its intersection with the centerline of Hellier Street; thence proceeding northerly along the centerline of Hellier Street to its intersection with the centerline of Furman Street; thence proceeding westerly along the centerline of Furman Street to its intersection the centerline of Myrtle Street; thence proceeding northerly the centerline of Myrtle Street to its intersection with the centerline of Louisiana Highway 24 (Main Street); thence proceeding westerly on the centerline of Louisiana Highway 24 (Main Street) to its intersection with the centerline of Louisiana Highway 57 (Grand Caillou Road); thence proceeding southerly along the centerline of Louisiana Highway 57 (Grand Caillou Road) to its intersection with the centerline of Buron Street; thence proceeding westerly along the centerline of Buron Street to its intersection with the centerline of Leona Street; thence proceeding southerly along the centerline of Leona Street to its intersection with the centerline of Sylvia Street; thence proceeding easterly along the centerline of Sylvia Street to its intersection with the centerline of Louisiana Highway 57 (Grand Caillou Road); thence proceeding southerly along the centerline of Louisiana Highway 57 (Grand Caillou Road) to its intersection with the centerline of Louisiana Highway 3040 (East Tunnel Boulevard); thence proceeding northwesterly along the centerline of Louisiana Highway 3040 (East Tunnel Boulevard) to its intersection with the center flow channel of the Intracoastal Canal; thence proceeding northerly along the center flow channel of the Intracoastal Canal to its intersection with the center flow channel of Bayou Terrebonne, the point of beginning.

Precinct 82**Polling Place Location: Bayou Black Recreation Center, 3688 Southdown Mandalay Rd., Houma**

Beginning at the intersection of Bayou Black and the straight centerline extension of an unnamed access road east of 4831 Bayou Black Drive in Section 6, T17S-R15E; thence east along Bayou Black to its intersection with Hanson Canal; thence north, east, then southeast along the Hanson Canal to its intersection with Savanne Road; thence southerly along Savanne Road to its intersection with Bayou Black Drive (Louisiana Highway 182); thence northwesterly along Bayou Black Drive (Louisiana Highway 182) to its intersection with Blakeman Lane; thence south along Blakeman Lane to its intersection with an unnamed,

unimproved access road just south of 110 Blakeman Lane (Tigerline ID Number 614969639); thence west along the unnamed access road to its intersection with the Hanson Canal; thence south along the Hanson Canal to its intersection with a pipeline canal; thence westerly along the pipeline canal to its intersection with an unnamed access road east of 4831 Bayou Black Drive in Section 6, T17S-R15E; thence northerly along the unnamed access road to its intersection with Bayou Black, the point of beginning.

Precinct 83

Polling Place Location: Mulberry Elementary School, 450 Cougar Dr., Houma

Beginning at the intersection of Bayou Black and the straight line extension of Cougar Drive; thence south along the straight line extension of Cougar Drive and Cougar Drive and its straight line extension to its intersection with the Intracoastal Canal; thence southwest along the Intracoastal Canal to its intersection with the pipeline canal at the Section 66, T17S-R16E & R17E boundary line; thence north along the pipeline canal to its terminus; thence westerly a short distance to the radio tower at 3595 Bayou Black Drive; thence northerly along the radio tower unnamed access road and its straight centerline extension to its intersection with Bayou Black; thence east along Bayou Black to its intersection with the straight line extension of Cougar Drive, the point of beginning.

Precinct 84

Polling Place Location: Terrebonne Parish Main Library, 151 Library Dr., Houma

Beginning at the point of intersection of the centerlines of Louisiana Highway 3040 (West Tunnel Boulevard) and Polk Street; thence proceeding southeasterly along the centerline of Louisiana Highway 3040 (West Tunnel Boulevard) to its intersection with the centerline of Columbus Street; thence proceeding southerly along the straight centerline extension of Columbus Street to its intersection with the centerline of Hall Street; thence proceeding easterly along the centerline of Hall Street to its intersection with the western fence line of 639 Hall Street; thence proceeding southerly along the western fence line of 639 Hall Street and its extension to its intersection with the fence line south of Hall Street; thence proceeding easterly along the Hall Street fence line to its intersection with the straight centerline extension of Cedar Plaza Court; thence proceeding southerly along the centerline extension of Cedar Plaza Court to its intersection with the centerline of Louisiana Highway 311 (Little Bayou Black Drive); thence proceeding southeasterly along the centerline of Louisiana Highway 311 (Little Bayou Black Drive) to its intersection with the centerline of Civic Center Boulevard; thence proceeding southerly along the centerline of Civic Center Boulevard to its intersection with the centerline of Valhi Boulevard; thence proceeding westerly along the centerline of Valhi Boulevard to its intersection with the centerline of Polk Street; thence proceeding northerly along the centerline of Polk Street to its intersection with Museum Drive; thence proceeding northwesterly along the centerline of Museum Drive to its intersection with the centerline of Saint Charles Street; thence proceeding northeasterly along the centerline of Saint Charles Street to its intersection with the centerline of Louisiana Highway 311 (Little Bayou Black Drive); thence proceeding easterly on the centerline of Louisiana Highway 311 (Little Bayou Black Drive) to its intersection with the centerline of Polk Street; thence proceeding northerly along the centerline of Polk Street to its intersection with the centerline of Louisiana Highway 3040 (West Tunnel Boulevard), the point of beginning.

Precinct 85

Polling Place Location: Terrebonne Parish Main Library, 151 Library Dr., Houma

Beginning at the intersection of Little Bayou Black Drive (Louisiana Highway 311) and Civic Center Boulevard; thence southeast along Little Bayou Black Drive (Louisiana Highway 311) and Louisiana Highway 3197 to its intersection with Bayou Black; thence westerly along Bayou Black to its intersection with an unnamed drainage canal in the Summerfield neighborhood between 306 Amarillo Drive and 500 Amarillo Drive; thence northeast along the drainage canal and its straight-line extension to its intersection with Valhi Boulevard; thence westerly along Valhi Boulevard to its intersection with Saint Charles Street, thence northeast along Saint Charles Street to its intersection with Museum Drive; thence southeast along Museum Drive to its intersection with Polk Street; thence south along Polk Street to its intersection with Valhi Boulevard; thence east along Valhi Boulevard to its intersection with

Civic Center Boulevard; thence north along Civic Center Boulevard to its intersection with Bayou Black Drive (Louisiana Highway 311), the point of beginning.

Precinct 86

Polling Place Location: Broadmoor Elementary School, 1010 Broadmoor Ave., Houma

Beginning at the intersection of Prevost Drive and Douglas Drive; thence northwest and southwest along Douglas Drive to its intersection with G Street; thence northwest along G Street to its intersection with Broadmoor Avenue; thence southwest along Broadmoor Avenue to its intersection with A Street; thence northwest along A street to its intersection with Kenney Street; thence southwest along Kenney Street to its intersection with West Park Avenue (Louisiana Highway 24); thence northwest along West Park Avenue (Louisiana Highway 24) to its intersection with the Southland Mall Bridge; thence southwest along the Southland Mall Bridge to its intersection with Bayou Terrebonne; thence southeast along Bayou Terrebonne to its intersection with the Prevost Bridge; thence northeast along Prevost Bridge to its intersection with West Park Avenue (Louisiana Highway 24); thence northwest along West Park Avenue (Louisiana Highway 24) to its intersection with Prevost Drive; thence northeast along Prevost Drive to its intersection with Alma Street; thence north along Alma Street to its intersection with Gaynell Drive; thence northeast and east along Gaynell Drive to its intersection with Old Natalie Drive; thence southeast on Old Natalie Drive to its intersection with Prevost Drive; thence northeast along Prevost Drive to its intersection with Douglas Drive, the point of beginning.

Precinct 87

Polling Place Location: Broadmoor Elementary School, 1010 Broadmoor Ave., Houma

Beginning at the intersection of Bayou Terrebonne and the Prevost Bridge; thence northeast along Prevost Bridge to its intersection with West Park Avenue (Louisiana Highway 24); thence northwest along West Park Avenue (Louisiana Highway 24) to its intersection with Prevost Drive; thence northeast, southeast and northeast along Prevost Drive to its intersection with Alma Street; thence north along Alma Street to its intersection with Gaynell Drive; thence northeast and east along Gaynell Drive to its intersection with Old Natalie Drive; thence southeast on Old Natalie Drive to its intersection with Prevost Drive; thence northeast along Prevost Drive and its straight centerline extension to its intersection with Saint Louis Canal Road; thence south along Saint Louis Canal Road to its intersection with Westview Drive; thence southwest along Westview Drive to its intersection with Lisa Park Avenue; thence northwest along Lisa Park Avenue to its intersection with Harding Drive; thence northeast along Harding Drive to its intersection with Verna Street; thence northwest along Verna Street to its intersection with Louis Drive; thence northeast along Louis Drive to its intersection with Jana Street; thence northwest along Jana Street to its intersection with Cavaness Drive; thence southwest along Cavaness Drive to its intersection with Alma Street; thence northwest along Alma Street to its intersection with Westside Boulevard; thence southwest along Westside Boulevard and the Westside Boulevard Bridge to its intersection with Bayou Terrebonne; thence northwest along Bayou Terrebonne to its intersection with Prevost Bridge, the point of beginning.

Precinct 88

Polling Place Location: Bourg Community Center, 4411 Eldred St., Bourg

Beginning at the intersection of Bayou Petit Caillou and Bayou Terrebonne; thence southeast along Bayou Terrebonne to its intersection with the straight centerline extension of Jeff Drive; thence southwesterly along the straight centerline extension of Jeff Drive, Jeff Drive and its straight centerline extension to its intersection with Bayou Petit Caillou; thence northwest along Bayou Petit Caillou to its intersection with the straight centerline extension of an unnamed road accessing the Houma-Terrebonne Airport north of 10586 East Main Street (Louisiana Highway 24); thence southerly along the straight centerline extension of the unnamed access road to its intersection with Louisiana Highway 24; thence northwesterly along Louisiana Highway 24 to its intersection with Terminal Road; thence easterly a short distance to along the straight centerline extension of Bayou Petit Canal to its intersection with Bayou Petit Caillou; Bayou Terrebonne, the point of beginning.

Precinct 89

Polling Place Location: Bourg Community Center, 4411 Eldred St., Bourg

Beginning at the intersection of the Terrebonne/Lafourche Parish boundary line and Company Canal; thence southwest along the Lafourche/Terrebonne Parish boundary line to its intersection with the Bourg Larose Highway (Louisiana Highway 24); thence southwest along the Bourg Larose Highway (Louisiana Highway 24) to its intersection with Louisiana Highway 55; thence south along Louisiana Highway 55 a short distance to its intersection with Klondyke Road; thence southwest along Klondyke Road to its intersection with Bayou LaCache; thence northwest along Bayou LaCache to its intersection with Country Drive; thence northwest along Country Drive to its intersection with Jeff Drive; thence northeast along straight centerline extension of Jeff Drive to its intersection with Bayou Terrebonne; thence east along Bayou Terrebonne to its intersection with Company Canal; thence north and northeast along Company Canal to its intersection with the Terrebonne / Lafourche Parish Boundary line, the point of beginning.

Precinct 90

Polling Place Location: Bayou Black Recreation Center, 3688 Southdown Mandalay Rd., Houma

Beginning at the intersection of Bayou Black and the straight line extension of a unnamed drainage ditch approximately 1,190 feet northeast of 3600 Southdown Mandalay Road; thence north along the unnamed ditch to its intersection with the Hanson Canal; thence easterly along the Hanson Canal to its intersection with the Terrebonne Parish drainage right-of-way west of Wayside Drive; thence southwest of the Terrebonne Parish drainage right-of-way west of Wayside Drive to its intersection with the straight centerline extension of Wellington Drive; thence southeasterly along the centerline extension of Wellington Drive and Wellington Drive to its intersection with Chantilly Drive, thence southeasterly along Chantilly Drive to its intersection with Amarillo Drive, thence northeasterly along Amarillo Drive to its intersection with Saint Charles Street, thence southeasterly along Saint Charles Street and Saint Charles Street Bridge to its intersection with Bayou Black; thence west along Bayou Black to its intersection with the straight line extension of a unnamed drainage ditch approximately 1,190 feet northeast of 3600 Southdown Mandalay Road , the point of beginning.

Precinct 91 (Formerly part of Precinct 41)

Polling Place Location: East Houma Branch Library, 778 Grand Caillou Rd., Houma

Beginning at the point of intersection of the centerlines of Louisiana Highway 57 (Grand Caillou Road) and Merrill Drive; thence proceeding southeasterly along the centerline of Louisiana Highway 57 (Grand Caillou Road) to its intersection with the centerline of Louisiana Highway 661 (South Van Avenue); thence proceeding southwesterly along the centerline of Louisiana Highway 661 (South Van Avenue) to its intersection with the centerline of Acadian Drive; thence proceeding northwesterly along the centerline of Acadian Drive to its intersection with the centerline of Merrill Drive; thence proceeding northerly along the centerline of Merrill Drive to its intersection with the centerline of Louisiana Highway 57 (Grand Caillou Road), the point of beginning.

Precinct 92 (Formerly part of Precinct 41)

Polling Place Location: East Houma Branch Library, 778 Grand Caillou Rd., Houma

Beginning at the point of intersection of the centerline extension of Bobbie Lou Avenue and the center flow channel of Bayou Chauvin; thence proceeding easterly along the center flow channel of Bayou Chauvin to its intersection with the straight centerline extension of Allen Street; thence proceeding southwesterly along the centerline of Allen Street to its intersection with the centerline of Louisiana Highway 57 (Grand Caillou Road); thence proceeding northwesterly along the centerline of Louisiana Highway 57 (Grand Caillou Road) to its intersection with the centerline of Bobbie Lou Avenue; thence proceeding northeasterly along the centerline of Bobbie Lou Avenue to its intersection with the center flow channel of Bayou Chauvin, the point of beginning.

Precinct 93 (Formerly part of Precinct 41)

Polling Place Location: East Houma Branch Library, 778 Grand Caillou Rd., Houma

Beginning at the point of intersection of the centerlines of Louisiana Highway 24 (East Main Street) and Judith Street; thence proceeding easterly along the centerline of Louisiana Highway 24 (East Main Street) to its intersection with the centerline of Jackson Street; thence proceeding southerly along the centerline of Jackson Street to its intersection with the centerline of Tony Street; thence proceeding westerly along the centerline of Tony Street to its intersection with the centerline of Judith Street; thence proceeding northerly along the centerline of Judith Street to its intersection with the centerline of Louisiana Highway 24 (East Main Street), the point of beginning.

Precinct 94 (Formerly part of Precinct 46)

Polling Place Location: Municipal Auditorium, 880 Verret Street, Houma

Beginning at the point of intersection of the centerline of Lafayette Street and the center flow channel of Bayou Terrebonne; thence proceeding northeasterly along the center flow channel of Bayou Terrebonne to its intersection with the center flow channel of the Intracoastal Canal; thence proceeding southerly along the center flow channel of the Intracoastal Canal to its intersection with the centerline of the Houma Tunnel; thence proceeding westerly along the centerlines of the Houma Tunnel and Louisiana Highway 3040 (Bond Street) to its intersection with the centerline of Daspit Street; thence proceeding northerly along the centerline of Daspit Street to its intersection with the centerline of Academy Street; thence proceeding westerly along the centerline of Academy Street to its intersection with the centerline of Roussell Street; thence proceeding northerly along the centerline of Roussell Street to its intersection with the centerline of School Street; thence proceeding westerly along the centerline of School Street to its intersection with the centerline of Goode Street; thence proceeding southerly along the centerline of Goode Street to its intersection with the centerline of Verret Street; thence proceeding westerly along the centerline of Verret Street to its intersection with the centerline of Louisiana Highway 312 (Lafayette Street); thence proceeding northerly along the centerlines of Louisiana Highway 312 (Lafayette Street) and the Lafayette Street Bridge to its intersection with the center flow channel of Bayou Terrebonne, the point of beginning.

Precinct 95 (Formerly part of Precinct 46)

Polling Place Location: Municipal Auditorium, 880 Verret Street, Houma

Beginning at the intersection of the centerlines of Verret Street and Louisiana Highway 312 (Lafayette Street); thence proceeding easterly along the centerline of Verret Street to its intersection with the centerline of Goode Street; thence proceeding northerly along the centerline of Goode Street to its intersection with the centerline of School Street; thence proceeding easterly along the centerline of School Street to its intersection with the centerline of Roussell Street; thence proceeding southerly along the centerline of Roussell Street to its intersection with the centerline of Academy Street; thence proceeding easterly along the centerline of Academy Street to its intersection with the centerline of Daspit Street; thence proceeding southerly along the centerline of Daspit Street to its intersection with the centerline of Louisiana Highway 3040 (Bond Street); thence proceeding easterly along the centerline of Louisiana Highway 3040 (Bond Street and the Houma Tunnel) to its intersection with the center flow channel of the Intracoastal Canal; thence southerly along the center flow channel of the Intracoastal Canal to its intersection with the straight centerline extension of Magnolia Street; thence proceeding northwesterly along the straight centerline extension of Magnolia Street to its intersection with the centerline of Louisiana Highway 182 (Barrow Street); thence proceeding northerly a short distance along the centerline of Louisiana Highway 182 (Barrow Street) to its intersection with the centerline of Dupont Street; thence proceeding northwesterly along the centerline of Dupont Street and its straight centerline extension to its intersection with Church Street; thence proceeding northerly along the centerline of Church Street to its intersection with the centerline of Margaret Street; thence proceeding westerly along the centerline of Margaret Street to its intersection with the centerline of Grinage Street; thence proceeding northerly along the centerline of Grinage Street to its intersection with the centerline of High Street; thence westerly along the centerline of High Street to its intersection with the centerline of Louisiana Highway 312 (Lafayette Street); thence northerly along the centerline of Louisiana Highway 312 (Lafayette Street) to its intersection with the centerline of Verret Street, the point of beginning.

Precinct 96 (Formerly part of 48)

Polling Place Location: Dumas Auditorium, 301 W. Tunnel Boulevard, Houma

Beginning at the intersection of the centerline of the Barataria Avenue Bridge and the center flow channel of Bayou Terrebonne; thence proceeding easterly along the center flow channel of Bayou Terrebonne to its intersection with the centerline of Louisiana Highway 312 (Lafayette Street); thence proceeding southerly along the centerline of Louisiana Highway 312 (Lafayette Street) to its intersection with the centerline of Verret Street; thence proceeding westerly along the centerline of Verret Street to its intersection with the centerline of Barataria Avenue; thence proceeding northerly along the centerlines of Barataria Avenue and the Barataria Avenue Bridge to its intersection with the center flow channel of Bayou Terrebonne, the point of beginning.

Precinct 97 (Formerly part of 48)

Polling Place Location: Dumas Auditorium, 301 W. Tunnel Boulevard, Houma

Beginning at the point of intersection of the centerlines of Louisiana Highway 312 (Lafayette Street) and Magnolia Street; thence proceeding southeasterly along the centerline of Magnolia Street to its intersection with the centerline of Church Street; thence proceeding southwesterly along the centerline of Church Street to its intersection with the centerline of Sunset Avenue; thence proceeding southeasterly along the centerline of Sunset Avenue to its intersection with the centerline of Roussell Street; thence proceeding northeasterly along the centerline of Roussell Street to its intersection with the centerline of Magnolia Street; thence proceeding southeasterly along the centerline of Magnolia Street to its intersection with the centerline of Louisiana Highway 182 (Barrow Street); thence proceeding southerly along the centerline of Louisiana Highway 182 (Barrow Street) to its intersection with the centerline of Crescent Boulevard; thence proceeding northwesterly along the centerline of Crescent Boulevard to its intersection with the centerline of Louisiana Highway 312 (Lafayette Street), the point of beginning.

Precinct 98 (Formerly part of 48)

Polling Place Location: Dumas Auditorium, 301 W. Tunnel Boulevard, Houma

Beginning at the point of intersection of the centerlines of Barataria Avenue and Verret Street; thence easterly along the centerline of Verret Street to its intersection with the centerline of Louisiana Highway 312 (Lafayette Street); thence southerly along the centerline of Louisiana Highway 312 (Lafayette Street) to its intersection with the centerline of High Street; thence east along High Street to its intersection with Grinage Street; thence south on Grinage Street to its intersection with Margaret Street; thence east along Margaret Street to its intersection with Church Street; thence south along Church Street to its intersection with the straight centerline extension of Dupont Street; thence southeasterly along the straight centerline extension of Dupont Street to its intersection with the centerline of Louisiana Highway 182 (Barrow Street); thence southerly a short distance along the centerline of Louisiana Highway 182 (Barrow Street) to its intersection with the centerline of Magnolia Street; thence northwesterly along the centerline of Magnolia Street to its intersection with the centerline of Roussell Street; thence southeasterly along the centerline of Roussell Street to its intersection with the centerline of Sunset Avenue; thence northwesterly along the centerline of Sunset Avenue to its intersection with the centerline of Church Street; thence northeasterly along the centerline of Church Street to its intersection with the centerline of Magnolia Street; thence northwesterly along the centerline of Magnolia Street to its intersection with the centerline of Louisiana Highway 312 (Lafayette Street); thence southerly along the centerline of Louisiana Highway 312 (Lafayette Street) to its intersection with the centerline of Louisiana Highway 311; thence westerly along the centerline of Louisiana Highway 311 to its intersection with the centerline of Barataria Avenue; thence northerly along the centerline of Barataria Avenue to its intersection with the centerline of Verret Street, the point of beginning.

Precinct 99 (Formerly part of 48)

Polling Place Location: Dumas Auditorium, 301 W. Tunnel Boulevard, Houma

Beginning at the point of intersection of the centerline of Lafayette Street and the center flow channel of Bayou Terrebonne; thence proceeding northeasterly along the center flow channel of Bayou Terrebonne to its intersection with the center flow channel of the Intracoastal Canal; thence proceeding southerly along the center flow channel of the Intracoastal Canal to its intersection with the centerline of the Houma Tunnel; thence proceeding westerly along the

centerlines of the Houma Tunnel and Louisiana Highway 3040 (Bond Street) to its intersection with the centerline of Daspit Street; thence proceeding northerly along the centerline of Daspit Street to its intersection with the centerline of Academy Street; thence proceeding westerly along the centerline of Academy Street to its intersection with the centerline of Roussell Street; thence proceeding northerly along the centerline of Roussell Street to its intersection with the centerline of School Street; thence proceeding westerly along the centerline of School Street to its intersection with the centerline of Goode Street; thence proceeding southerly along the centerline of Goode Street to its intersection with the centerline of Verret Street; thence proceeding westerly along the centerline of Verret Street to its intersection with the centerline of Louisiana Highway 312 (Lafayette Street); thence proceeding northerly along the centerlines of Louisiana Highway 312 (Lafayette Street) and the Lafayette Street Bridge to its intersection with the center flow channel of Bayou Terrebonne, the point of beginning.

Precinct 100 (Formerly part of Precinct 52)

Polling Place Location: Grand Caillou Middle School, 2161 Grand Caillou Road, Houma

Beginning at the point of intersection of the center flows channel of the Houma Navigational Canal and an unnamed canal cut on the eastern side of the Houma Navigation Canal in Section 40, T18S-R17E; thence proceeding easterly along the center flow channel of the unnamed canal cut to its intersection with the center flow channel of the Saint Louis Canal; thence proceeding northerly and easterly along the center flow channel of the Saint Louis Canal to its intersection with the center flow channel of Bayou Chauvin; thence proceeding southerly along the center flow channel of Bayou Chauvin to its intersection with the center flow channel of an unnamed pipeline canal traversing in a southeast to northwest direction in Section 18, T18S-R18E); thence proceeding northwesterly along the center flow channel of the Section 18 pipeline canal and its straight line extension to its intersection with the centerline of Bayou Grand Caillou; thence proceeding southerly along the centerline of Bayou Grand Caillou to its intersection with the center flow channel of Bayou Provost; thence proceeding westerly along the center flow channel of Bayou Provost to its intersection with the center flow channel of the Houma Navigation Canal; thence proceeding northerly along the center flow channel of the Houma Navigation Canal to its intersection with the center flow channel of an unnamed canal cut on the eastern side of the Houma Navigation Canal in Section 40, T18S-R17E, point of beginning.

Precinct 101 (Formerly part of Precinct 65)

Polling Place Location: Gibson Elementary Cafeteria, 6357 S. Bayou Black Dr., Gibson

Beginning at the point of intersection of the center flow channels of Bayou Black and the Donner Canal; thence proceeding easterly along the center flow channel of the Donner Canal to its intersection with the center flow channel of an unnamed north-south canal in Section 26, T16S R15E; thence proceeding south along the center flow channel of the unnamed canal to its intersection with to its intersection with the straight centerline of extension an unnamed levee access road south of 5952 North Bayou Black Drive; thence southwesterly along the centerline of the unnamed levee access road and its straight centerline extension to its intersection with the center flow channel of Bayou Black; thence proceeding northerly along the center flow channel of Bayou Black to its intersection with the center flow channel of the Donner Canal, the point of beginning.

Precinct 102 (Formerly part of Precinct 65)

Polling Place Location: Gibson Elementary Cafeteria, 6357 S. Bayou Black Dr., Gibson

Beginning in Section 36, T16S-R13E at the point of intersection of the center flow channel of the Intracoastal Canal and the Assumption/St. Mary/Terrebonne Parish boundary line; thence proceeding northeasterly and easterly along the Assumption/Terrebonne Parish boundary line and the Lafourche/Terrebonne Parish boundary line to its intersection with the center flow channel of an unnamed pipeline canal in Section 26, T16S-R15E; thence proceeding southerly along the unnamed pipeline canal to its intersection with the center flow channel of the Donner Canal; thence proceeding westerly along the center flow channel of the Donner Canal to its intersection with the center flow channel of Bayou Black; thence proceeding southeasterly along the center flow channel of Bayou Black to its intersection with the center flow channel of an unnamed canal in Section 15, T16S-R15E located between Bay Wallace and the Shell Canal; thence proceeding southwesterly along the center flow channel of the unnamed canal

to its intersection with the center flow channel of the Intracoastal Canal; thence proceeding westerly along the Intracoastal Canal to its intersection with the Lafourche/Terrebonne Parish boundary line, the point of beginning.

Precinct 103 (Formerly part of Precinct 59)

Polling Place Location: American Legion Auxiliary - Kenneth C. Boudreaux, Unit 380, 4990 Hwy. 56, Chauvin

Beginning at the point of intersection of the centerlines of Prospect Boulevard and Louisiana Highway 24 (East Main Street); thence proceeding southeasterly along Louisiana Highway 24 (East Main Street) to its intersection with the centerline of Louisiana Highway 24 crossing Bayou Petit Caillou at Presque Isle; thence proceeding northerly along the Louisiana Highway 24 to its intersection with the center flow channel of Bayou Petit Caillou; thence proceeding southeasterly along Bayou Petit Caillou to its intersection with the straight centerline extension of Woodlawn Ranch Road; thence proceeding westerly along the centerline extension and the centerline of Woodlawn Ranch Road to its intersection with the center flow channel of Bayou Chauvin; thence proceeding northerly along the center flow channel of Bayou Chauvin to its intersection with the centerline of Prospect Boulevard; thence proceeding northeasterly along the centerline of Prospect Boulevard to its intersection with the centerline of Louisiana Highway 24 (East Main Street), the point of beginning.

Precinct 104 (Formerly part of Precinct 67)

Polling Place Location: Gibson East Fire Station, 5218 N. Bayou Black Dr., Gibson

Beginning at the intersection of the straight centerline extension of Bailey Court and the center flow channel of Bayou Black; thence proceeding north easterly along the centerline of Bailey Court and its straight centerline extension to its intersection with the center flow channel of the levee canal; thence proceeding southeasterly along the center flow channel of the levee canal to its intersection with the center flow channel of the Ringo Cocke Canal; thence proceeding southeasterly along the center flow channel of the Ringo Cocke Canal to its intersection with the centerline of North Bayou Black Drive; thence proceeding southeasterly along the centerline of North Bayou Black Drive to its intersection with the center flow channel of the Hanson Canal; thence proceeding southerly along the center flow channel of the Hanson Canal to its intersection with the center flow channel of Bayou Black; thence proceeding westerly along the center flow channel of Bayou Black to its intersection with the straight centerline extension of Bailey Court, the point of beginning.

Precinct 105 (Formerly part of Precinct 72)

Polling Place Location: Dularge Recreation Center, 1330 Dr. Beatrous Rd., Theriot

Beginning at the point of intersection of the center flow channel of the Intracoastal Canal and the terminus of unnamed drainage ditch that originates just west of Hillard Mire Drive; thence proceeding southeasterly, northeasterly and southeasterly along the center flow channel of the unnamed drainage ditch to its intersection with the southern fence line of Crozier Drive; thence proceeding easterly along the Crozier Drive fence line to its intersection with the center flow channel of Bayou Dularge; thence proceeding southwestwardly along the center flow channel of Bayou Dularge to its intersection with the centerline of an unnamed access road just south of 487 Bayou Dularge Road; thence proceeding westerly on the centerline of the unnamed access road and its extension its intersection with the center flow channel of the Intracoastal Canal; thence proceeding northeasterly along the center flow channel of the Intracoastal Canal to its intersection with the terminus of unnamed drainage ditch that originates just west of Hillard Mire Drive, the point of beginning.

Precinct 106 (Formerly part of Precinct 74)

Polling Place Location: Voting Machine Warehouse, 1317 Valhi Blvd., Houma

Beginning at the point of intersection of the centerlines of Corporate Drive and South Hollywood Road; thence proceeding northeasterly along the centerline of South Hollywood Road to its intersection with the centerline of the southbound lane of Louisiana Highway 3040; thence proceeding southerly along the centerline of the southbound lane of Louisiana Highway 3040 to its intersection with the centerline of Corporate Drive; thence proceeding

southwesterly and northwesterly along the centerline of Corporate Drive to its intersection with the centerline of South Hollywood Road, the point of beginning.

Precinct 107 (Formerly part of Precinct 74)

Polling Place Location: Voting Machine Warehouse, 1317 Valhi Blvd., Houma

Beginning at the intersection of the center flow channels of Ouiski Bayou and Bayou Cane; thence proceeding northerly along the center flow channel of Ouiski Bayou to its intersection with the center flow channel of an unnamed intermittent stream in Section 17, T17S R17E; thence proceeding easterly along the center flow channel of the unnamed stream to its intersection with the centerline of Westside Boulevard; thence proceeding southerly and southeasterly and southerly along the centerline of Westside Boulevard to its intersection with the old Southern Pacific Railroad right-of-way south of Enterprise Drive; thence proceeding easterly along the old Southern Pacific Railroad right-of-way to its intersection with the centerline of Saint Charles Street; thence proceeding northerly along the centerline of Saint Charles Street to its intersection with the centerline of Louisiana Highway 3040 (West Tunnel Boulevard); thence proceeding easterly along the centerline of Louisiana Highway 3040 (West Tunnel Boulevard) to its intersection with the centerline of Polk Street; thence proceeding southerly along the centerline of Polk Street to its intersection with the centerline of Louisiana Highway 311; thence proceeding northwesterly along the centerline of Louisiana Highway 311 to its intersection with the center flow channel of Little Bayou Black; thence continuing northwesterly along the center flow channel of Little Bayou Black to its intersection with the center flow channel of Ouiski Bayou; thence proceeding northerly and northwesterly along the center flow channel of Ouiski Bayou to its intersection with the center flow channel of Bayou Cane, the point of beginning.

Precinct 108 (Formerly part of Precinct 84)

Polling Place Location: Terrebonne Parish Main Library, 151 Library Dr., Houma

Beginning at the point of intersection of the centerlines of Columbus Street and Louisiana Highway 3040 (West Tunnel Boulevard); thence proceeding northeasterly along the centerline of Louisiana Highway 3040 (West Tunnel Boulevard) to its intersection with the centerline of Levron Street; thence proceeding southerly along the centerline of Levron Street and its extension between 637 and 639 Hall Street to its intersection with the southern fence line of Hall Street; thence proceeding westerly along the southern fence line of Hall Street to its intersection with the extension of the western fence line of 639 Hall Street; thence proceeding northerly along the western fence line of 639 Hall Street to its intersection with the centerline of Hall Street; thence proceeding westerly along the centerline of Hall Street to its intersection with the straight centerline extension of Columbus Street; thence proceeding northerly along the straight centerline extension of Columbus Street to its intersection with the centerline of Louisiana Highway 3040 (West Tunnel Boulevard), the point of beginning.

Precinct 109 (Formerly part of Precinct 111)

Polling Place Location: Grand Caillou Middle School, 2161 Grand Caillou Road, Houma

Beginning at the point of intersection of the center flow channels of Bayou Grand Caillou and an unnamed drainage feature south and west of the southern terminus of Patriot Drive; thence proceeding easterly along the center flow channel of the unnamed drainage feature south and west of the southern terminus of Patriot Drive to its intersection with the centerline of an unnamed and unpaved sugarchane access road; thence southerly along the centerline of the sugarchane access road to its intersection with the centerline of Sandcastle Drive; thence southerly along the centerline of Sandcastle Drive to its intersection with the centerline of L Kirth Drive; thence westerly along the centerline of L Kirth Drive to its intersection with the centerline of Kynes Drive; thence southerly along the centerline of Kynes Drive to its intersection with the centerline of Woodlawn Ranch Road; thence westerly along the centerline of Woodlawn Ranch Road to its intersection with the center flow channel of Bayou Grand Caillou; thence northwesterly along the center flow channel of Bayou Grand Caillou to its intersection with the center flow channel of an unnamed drainage feature south and west of the southern terminus of Patriot Drive, the point of beginning.

Precinct 110

Polling Place Location: Oaklawn Junior High School Cafeteria, 2215 Acadian Dr., Houma

Beginning at the intersection of Woodlawn Ranch Road and Kynes Road; thence northerly along Kynes Road to its intersection with L Kirth Drive; thence east along L Kirth Drive to its intersection with Sandcastle Drive; thence north along Sandcastle Drive to its intersection with an unnamed and unpaved sugarcane access road; thence northerly along the sugar cane access road to its intersection with an unnamed drainage ditch; thence east on the perpendicular unnamed drainage ditch (Tigerline ID Number 92064857) to its intersection with Bayou Chauvin; thence southeasterly on Bayou Chauvin to its intersection with East Woodlawn Ranch Road; thence west on East Woodlawn Ranch Road to its intersection with Kynes Road, the point of beginning.

Precinct 111

Polling Place Location: Grand Caillou Middle School, 2161 Grand Caillou Road, Houma

Beginning at the point of intersection of the centerlines of Louisiana Highway 57 (Grand Caillou Road) and James Road; thence proceeding easterly along the centerline of James Road to its intersection with the centerline of Lafitte Boulevard; thence proceeding southerly along the centerline of Lafitte Boulevard to its intersection with the centerline of Baptiste Circle; thence proceeding westerly and southerly along the centerline of Baptiste Circle to its intersection with the centerline of Ethan Street; thence easterly along the centerline of Ethan Street to its intersection with the centerline of Baptiste Circle; thence proceeding southerly along the centerline of Baptiste Circle to its intersection with the centerline of Dawes Street; thence proceeding easterly along the centerline of Dawes Street to its intersection with the centerline of Bordelon Drive; thence proceeding northerly along the centerline of Bordelon Drive to its intersection with the centerline of Bushnell Road; thence proceeding easterly along the centerline of Bushnell Road to its intersection with the center flow channel of Bayou Chauvin; thence proceeding southerly along the center flow channel of Bayou Chauvin to its intersection with the straight centerline extension of Boundary Road; thence proceeding westerly along the centerline of Boundary Road to its intersection with the center flow channel of Bayou Grand Caillou; thence proceeding southerly along the center flow channel of Bayou Grand Caillou to its intersection with the centerline of Woodlawn Ranch Road; thence proceeding easterly along the centerline of Woodlawn Ranch Road to its intersection with the center flow channel of Bayou Chauvin; thence proceeding southerly along the center flow channel of Bayou Chauvin to its intersection with the center flow channel of the Saint Louis Canal; thence proceeding southwesterly and westerly along the center flow channel of the Saint Louis Canal to its intersection with the extension of an unnamed and unpaved roadway in the Ashland Landfill; thence proceeding northerly along the unnamed and unpaved roadway in the Ashland Landfill to its intersection the centerline extension of Fallon Drive; thence continuing northerly along the centerline extension of Fallon Drive to its intersection with the centerline of Blair Drive; thence proceeding westerly along the centerline of Blair Drive to its intersection with the centerline of Anaheim Drive; thence proceeding northerly along the centerline of Anaheim Drive to its intersection with the centerline of Fresno Drive; thence proceeding easterly along the centerline of Fresno Drive to its intersection with the centerline of Fallon Drive; thence proceeding northerly along the centerline of Fallon Drive to its intersection with American Boulevard; thence proceeding westerly along American Boulevard to its intersection with the centerline of Anaheim Drive; thence proceeding northerly along Anaheim Drive to its intersection with Mozart Drive; thence proceeding westerly and southerly along Mozart Drive to its intersection with the centerline of Louisiana Highway 57 (Grand Caillou Road); thence proceeding northerly along the centerline of Louisiana Highway 57 (Grand Caillou Road) to its intersection with the centerline of West Woodlawn Ranch Road; thence proceeding westerly along the centerline of West Woodlawn Ranch Road to its intersection with the centerline of Denley Road; thence proceeding northerly along the centerline of Denley Road to its intersection with the centerline of Picone Road; thence proceeding easterly along the centerline of Picone Road to its intersection with the centerline of Louisiana Highway 57 (Grand Caillou Road); thence proceeding northerly along the centerline of Louisiana Highway 57 (Grand Caillou Road) to its intersection with James Road, the point of beginning.

Precinct 112 (Formerly part of Precinct 111)

Polling Place Location: Grand Caillou Middle School, 2161 Grand Caillou Road, Houma

Beginning at the point of intersection of the center flow channel of Woodlawn Bayou and a Terrebonne Parish powerline north of Industrial Boulevard along the old Southern Pacific railroad right-of-way; thence proceeding easterly along the Terrebonne Parish powerline north of Industrial Boulevard to its intersection with the centerline of Cummins Road; thence proceeding southeasterly along the centerline of Cummins Road to its intersection with the centerline of James Road; thence proceeding westerly along the centerline of James Road to its intersection with the centerline of Louisiana Highway 57 (Grand Caillou Road); thence proceeding northerly along the centerline of Louisiana Highway 57 (Grand Caillou Road) to its intersection with the centerline of Industrial Boulevard; thence proceeding westerly along the centerline of Industrial Boulevard to its intersection with the center flow channel of Woodlawn Bayou, the point of beginning.

SECTION 2: Should any section, part or provision of this Ordinance be declared by any court to be unconstitutional or invalid, such decision shall not affect the validity of the ordinance as a whole or any part thereof other than the part so declared to be unconstitutional or invalid.

SECTION 3: All ordinances or parts of ordinances in conflict herewith or incompatible with the provision of this Ordinance are hereby repealed.

SECTION 4: This ordinance, having been introduced and laid on the table for at least two weeks, was voted upon as follows:

THERE WAS RECORDED:

YEAS:

NAYS:

NOT VOTING.

ABSTAINING:

ABSENT:

The Chair declared the ordinance adopted on this, the ____ day of _____ 2022.

DARRIN GUIDRY, CHAIR
TERREBONNE PARISH COUNCIL

SUZETTE THOMAS
COUNCIL CLERK
TERREBONNE PARISH COUNCIL

Date and Time Delivered to Parish President:

Approved _____ Vetoed _____
Gordon E. Dove, Parish President
Terrebonne Parish Consolidated Government

Date and Time Returned to Council Clerk:

I, Council Clerk for the Terrebonne Parish Council, do hereby certify that the foregoing is a true and correct copy of an Ordinance adopted by the Assembled Council in Regular Session on _____, 2022, at which meeting a quorum was present.

GIVEN UNDER MY OFFICIAL SIGNATURE AND SEAL OF OFFICE THIS _____ DAY OF _____, 2022.

SUZETTE THOMAS
COUNCIL CLERK
TERREBONNE PARISH COUNCIL

Category Number:
Item Number: E.



Wednesday, April 27, 2022

Item Title:

Ordinance to Establish and Define the Terrebonne Parish Council District Boundaries

Item Summary:

An ordinance to establish and define the Terrebonne Parish Council District Boundaries.

1. Consider the adoption of the ordinance.

ATTACHMENTS:

Description

Executive Summary

Ordinance

Upload Date

4/6/2022

4/6/2022

Type

Executive Summary

Ordinance



EXECUTIVE SUMMARY


PROJECT TITLE
Introduce an Ordinance to Establish and Define the Terrebonne Parish Council District Boundaries; and call a public hearing on April 27, 2022 at 6:30 pm


PROJECT SUMMARY (200 WORDS OR LESS)
As specified in Louisiana Revised Statutes 33:1411 the Terrebonne Parish Council is required to examine and if necessary redraw the boundaries of the voting districts every ten (10) years in accordance with the decennial census. The Census was taken in 2020, and the population data was released by the Census Bureau in August of 2021. The Terrebonne Parish Council has examined, reviewed, and considered various alternative alignments based upon the findings of the United States Department of Commerce, Bureau of the Census. The Terrebonne Parish Council establishes the considered map alignment entitled Alternative 1-A, and that the aforementioned districts are hereby established as described in Section 1.

PROJECT PURPOSE & BENEFITS (150 WORDS OR LESS)
Redrawing of the Boundaries of the Terrebonne Parish Council Districts in according to the census.

TOTAL EXPENDITURE				
AMOUNT SHOWN ABOVE IS: (CIRCLE ONE)				
ACTUAL			ESTIMATED	
IS PROJECTALREADY BUDGETED: (CIRCLE ONE)				
N/A	NO	YES	IF YES AMOUNT BUDGETED:	

COUNCIL DISTRICT(S) IMPACTED (CIRCLE ONE)										
PARISHWIDE	1	2	3	4	5	6	7	8	9	


Mike Toups, Parish Manager


Date

ORDINANCE NO.

An ordinance to establish and define the Terrebonne Parish Council District Boundaries.

WHEREAS, as specified in Louisiana Revised Statutes 33:1411 the Terrebonne Parish Council is required to examine and if necessary redraw the boundaries of the voting districts every ten (10) years in accordance with the decennial census; and,

WHEREAS, the Census was taken in 2020, and the population data was released by the Census Bureau in August of 2021; and,

WHEREAS, the Terrebonne Parish Council has examined, reviewed, and considered various alternative alignments based upon the findings of the United States Department of Commerce, Bureau of the Census; now

THEREFORE, BE IT RESOLVED, that the Terrebonne Parish Council establishes the considered map alignment entitled **Alternative 1-A**, and that the aforementioned districts are hereby established as described in Section 1.

Section 1: District Descriptions

District 1

Beginning at the point of intersection of the centerlines of Barataria Avenue and Verret Street; thence preceding easterly along the centerline of Verret Street to its intersection with the centerline of Goode Street; thence proceeding northerly along the centerline of Goode Street to its intersection with the centerline of School Street; thence proceeding easterly of along the centerline of School Street to its intersection with the centerline of Roussell Street; thence proceeding southerly along the centerline of Rousell Street to its intersection with the centerline of Academy Street; thence proceeding easterly along the centerline of Academy Street to its intersection with the centerline of Daspit Street; thence proceeding southerly along the centerline of Daspit Street to its intersection with the centerline of Louisiana Highway 3040 (Bond Street); thence proceeding easterly along the centerline of Louisiana Highway 3040 to its intersection with the centerline of Louisiana Highway 57 (Grand Calliou Boulevard); thence proceeding northerly along the centerline of Louisiana Highway 57 (Grand Calliou Boulevard) to its intersection with the centerline of Morris Street; thence proceeding westerly along the centerline of Morris Street to its intersection with the centerline of Leona Street; thence proceeding northerly along the centerline of Leona Street to its intersection with the centerline of Cemetery Street; thence proceeding easterly along the centerline of Cemetery Street to its intersection with the centerline of Louisiana Highway 57 (Grand Calliou Boulevard); thence proceeding northerly along the centerline of Louisiana Highway 57 (Grand Calliou Boulevard) to its intersection with Furman Street; thence proceeding easterly along the centerline of Furman Street to its intersection with the centerline of Myrtle Street; thence proceeding southerly along the centerline of Myrtle Street to its intersection with the centerline of Morris Street; thence proceeding easterly along the centerline of Morris Street to its intersection with the centerline of Double Court; thence proceeding southerly along the centerline of Double Court to its intersection with Fielders Court; thence proceeding easterly and northerly along the centerline of Fielders Court to its intersection with the centerline of Effie Street; then proceeding easterly along the centerline of Effie Street to its intersection with the centerline of Judith Street; then proceeding northerly along the centerline of Judith Street to its intersection with Louisiana Highway 24 (East Main Street); thence proceeding easterly along the centerline of Louisiana Highway 24 (East Main Street) to its intersection with the centerline of Jackson Street; thence proceeding southerly along the centerline of Jackson Street to its intersection with the centerline of Morris Street; thence proceeding easterly along the centerline of Morris Street to its intersection with the centerline of Howard Avenue; thence proceeding northerly along the centerline of Howard Avenue and the Howard Avenue Bridge to its intersection with the center flow channel of Bayou Terrebonne; thence proceeding easterly and southeasterly along the center flow channel of Bayou Terrebonne to its intersection with the centerline of Prospect Boulevard; thence proceeding northeasterly along the centerline of Prospect Boulevard to its intersection with

the center flow channel of the Intracoastal Canal; thence proceeding easterly along the center flow channel of the Intracoastal Canal to the its intersection with the straight centerline extension of Browning Court; thence proceeding southwesterly along the straight centerline extension of Browning Court and the centerline of Browning Court and its straight centerline extension between 9778 and 9788 East Park Avenue to its intersection with the center flow channel of Bayou Terrebonne; then proceeding northwesterly along the center flow channel of Bayou Terrebonne to its intersection with the centerline extension of Garden Lane; thence proceeding southerly along the centerline extension of Garden Lane to its intersection with Louisiana Highway 24 (East Main Street); thence proceeding westerly along Louisiana Highway 24 (East Main Street) to its intersection with the centerline of Prospect Boulevard; then proceeding southerly along the centerline of Prospect Boulevard to its intersection with the centerline of Ranger Street; thence proceeding westerly along the centerline of Ranger Street to its intersection with the centerline of Mary Ann Avenue; thence proceeding northwesterly along the centerline of Mary Ann Avenue to its intersection with Louisiana Highway 57 (Grand Caillou Boulevard); thence southeasterly along the centerline of Louisiana Highway 57 (Grand Caillou Boulevard); thence proceeding northwesterly along the centerline of Louisiana Highway 57 (Grand Caillou Boulevard) to the centerline of Richmond avenue; thence proceeding northeasterly and northerly along the centerline of Richmond avenue to its intersection with the centerline of Afton Street; thence proceeding westerly along the centerline of Afton Street to its intersection with the centerline of East Street; thence proceeding northerly along the centerline of east Street to its intersection with the centerline of Norman Street; thence proceeding westerly along the centerline of Norman Street to its intersection with the fence west of the Entergy Houma substation; thence proceeding northeasterly along the fence to the Entergy Houma substation and its extension to its intersection with the center flow channel of Bayou Chauvin; thence proceeding westerly along the center flow channel of Bayou Chauvin to its intersection with the centerline of Bobbie Lou Avenue; thence proceeding southwesterly along the centerline of Bobbie Lou Avenue to its intersection with the centerline of Louisiana Highway 57 (Grand Calliou Boulevard); thence proceeding northwesterly along the centerline of Louisiana Highway 57 (Grand Calliou Boulevard) to its intersection with the centerline of Merrill Drive; thence proceeding southwesterly along the centerline of Merrill Drive to its intersection with Acadian Drive; thence proceeding southeasterly along the centerline of Acadian Drive to its intersection with the centerline of Louisiana Highway 661 (South Van Avenue); thence proceeding southwesterly along the centerline of Louisiana Highway 661 (South Van Avenue) to its intersection with the centerline of Industrial Boulevard; thence proceeding easterly along the centerline of Industrial Boulevard to its intersection with the centerline of Louisiana Highway 57 (Grand Calliou Boulevard); thence proceeding southerly along the centerline of Louisiana Highway 57 (Grand Caillou Boulevard) to its intersection with the centerline of James Road; thence proceeding easterly along the centerline of James Road and Bushnell Road to its intersection with the center flow channel of Bayou Chauvin; thence proceeding southeasterly along the center flow channel of Bayou Chauvin to its intersection with the centerline of Boundary Road; thence proceeding westerly along the centerline of Boundary Road and its straight centerline extension to its intersection with the center flow channel of Bayou Grand Calliou; thence proceeding southerly along the center flow channel of Bayou Grand Calliou to its intersection with the centerline of Woodlawn Ranch Road; thence proceeding easterly along Woodlawn Ranch Road to its intersection with the center flow channel of Bayou Chauvin; thence proceeding southerly along the center flow channel of Bayou Chauvin to its intersection with the center flow channel of the Saint Louis Canal just south of Ashland Landfill Road; thence proceeding westerly along the center flow channel of the Saint Louis Canal to its intersection with the center flow channel of an unnamed canal cut on the eastern side of the Houma Navigational Canal; thence proceeding preceding westerly along of the center flow channel of the center flow channel of the unnamed canal cut its intersection with the center flow channel of the Houma Navigational Canal; thence proceeding southerly along the center flow channel of the Houma Navigational Canal to its intersection with the center flow channel of an unnamed pipeline canal just south of Bayou Pelton; thence proceeding northwesterly along the center flow channel of the unnamed pipeline canal to its terminus at an unnamed

drainage canal; thence proceeding westerly, northerly, and northwesterly along the center flow channel of the unnamed drainage canal and its straight extension to its intersection with the centerline of Louisiana Highway 315 (Bayou Dularge Road) between 589 and 603 Bayou Dularge Road; thence proceeding northwest along the centerline of Louisiana Highway 315 (Bayou Dularge Road) to its intersection with an unnamed access road just south of 487 Bayou Dularge Road; thence proceeding westerly along the centerline of the unnamed access road and its extension to its intersection with the center flow channel of the Intracoastal Canal; thence proceeding northeasterly, easterly, and northerly along the center flow channel of the Intracoastal Canal to its intersection with the centerline extension of Magnolia Avenue; thence proceeding northwesterly along the centerline of Magnolia Avenue to its intersection with the centerline of Roussell Street; thence proceeding southwest along the centerline of Roussell Street to its intersection with Sunset Avenue; thence proceeding northwesterly along the centerline of Sunset Avenue to its intersection with the centerline of Church Street; thence proceeding northeasterly along the centerline of Church Street to its intersection with the centerline of Magnolia Avenue; thence proceeding northwesterly along the centerline of Magnolia Street to its intersection with the centerline of Louisiana Highway 312 (Lafayette Street); thence proceeding southerly along the centerline of Louisiana Highway 312 (Lafayette Street) to its intersection with the centerline of Louisiana Highway 311; thence proceeding northwesterly along the centerline of Louisiana Highway 311 to its intersection with the centerline of Barataria Avenue; thence proceeding northerly along the centerline of Barataria Avenue to its intersection with the centerline of Verret Street, the point of beginning

District 2

Beginning at the point of intersection of the centerlines of Louisiana Highway 20 (West Park Avenue) and Jolie Oaks Boulevard; thence proceeding easterly along the centerline of Jolie Oaks Boulevard and its straight centerline extension to its intersection with the center flow channel of the Saint Louis Bayou; thence proceeding southerly along the center flow channel of the Saint Louis Bayou to its intersection with the Burlington Northern and Santa Fe Railroad Right-of-Way; thence proceeding southwest along the Burlington Northern and Santa Fe Railroad Right-of-Way to its intersection with the centerline of Louisiana Highway 20 (West Park Avenue); thence proceeding southeasterly along the centerline of Louisiana Highway 20 (West Park Avenue) to its intersection with the centerline of LSTA Court; thence proceeding easterly and southerly along the centerline of LSTA Court and Old Highway 1659 to its intersection with the centerline of Louisiana Highway 20 (West Park Avenue); thence proceeding southeasterly along the centerline of Louisiana Highway 24 (West Park Avenue) to its intersection with the centerline of an unnamed sugar cane access road just south of 2165 West Park Avenue; thence proceeding easterly along the centerline of the unnamed access Road to its intersection with the center flow channel of Bayou Blue; thence proceeding southeasterly along the center flow channel of Bayou Blue to its intersection with the centerline of Bayou Blue Bypass Road; thence proceeding southeasterly along the centerline of Bayou Blue Bypass Road to its intersection with the centerline of Dustin Lane; thence proceeding northeasterly along the centerline of Dustin Lane to its intersection with the center flow channel of Bayou Blue; thence proceeding southerly along the center flow channel of Bayou Blue to its intersection with the centerline of Aselane Street; thence proceeding westerly along the center line of Aselane Street to its intersection with the centerline of Bayou Blue Bypass Road; thence proceeding southerly along the centerline of Bayou Blue Bypass Road to its intersection with the centerline of Louisiana Highway 316; thence proceeding westerly along the centerline of Louisiana Highway 316 to its intersection with the center flow channel of the Saint Louis Bayou; thence proceeding southeasterly along the center flow channel of the Saint Louis Bayou to its intersection with the centerline of United States Highway 90 Westbound; thence proceeding westerly along the centerline of United States Highway 90 Westbound to its intersection with the center flow channel of the CCC ditch; thence proceeding southerly from the center flow channel of the CCC ditch to its intersection with the centerline of United States Highway 90 Eastbound; thence proceeding westerly along the centerline of United States Highway 90 Eastbound to its intersection with the centerline

extension of Pacific Drive; thence proceeding southerly along the centerline extension of Pacific Drive and the centerline of Pacific Drive to its intersection with the centerline of Eureka Drive; thence proceeding southwesterly along the centerline of Eureka Drive to its intersection with the centerline of Louisiana Highway 24 (West Park Avenue); thence proceeding southwesterly along the centerline of Louisiana Highway 24 (West Park Avenue) to its intersection with the centerline of the Braves Bridge; thence proceeding southeasterly along the centerline of the Braves bridge to its intersection with the centerline of Louisiana Highway 24 (West Main Street); thence proceeding southeasterly along the centerline of Louisiana Highway 24 (West Main Street) to its intersection with the centerline of Westfield Avenue; thence proceeding southwesterly along the centerline of Westfield Avenue to its intersection with the centerline of Parrot Court; thence proceeding southeasterly along the centerline of Parrot Court to its intersection with the centerline of Lola Street; thence proceeding southwesterly along the straight centerline extension of Lola Street to its intersection with the center flow channel of the Bayou Cane Canal; thence proceeding southerly along the center flow channel of the Bayou Cane Canal to its intersection with the centerline of Savanne Road; thence proceeding easterly along the centerline of Savanne Road to its intersection with the centerline of Louisiana Highway 3040 (Martin Luther King Boulevard); thence proceeding northeasterly along the centerline of Louisiana Highway 3040 (Martin Luther King Boulevard) to its intersection with the centerline of Louisiana Highway 24 (West Main Street); thence proceeding southeasterly along the centerline of Louisiana Highway 24 (West Main Street) to its intersection with the centerline of Synergy Center Boulevard; thence proceeding southwesterly along the centerline of Synergy Center Boulevard to its intersection with the centerline of Louisiana Highway 3040 (Martin Luther King Boulevard); thence proceeding northerly along the centerline of Louisiana Highway 3040 (Martin Luther King Boulevard) to its intersection with the center flow channel of Bayou Cane; thence proceeding westerly and southwesterly along the center flow channel of Bayou Cane to its intersection with the center flow channel of an unnamed drainage canal north of Emerson Drive; thence proceeding easterly along the center flow channel of the unnamed drainage canal north of Emerson Drive to its intersection with the centerline of Westside Boulevard; thence proceeding southerly along the centerline of Westside Boulevard to its intersection with the centerline extension of Emerson Drive; thence proceeding easterly and southeasterly along the centerline extension of Emerson Drive to its intersection with the centerline of Corporate Drive; thence proceeding southeasterly along the centerline of Corporate Drive to its intersection with the centerline of Louisiana Highway 3040 (Tunnel Boulevard); thence proceeding southeasterly along the centerline of Louisiana Highway 3040 (Tunnel Boulevard) to its intersection with the center flow channel of Bayou La Carpe; thence proceeding northeasterly and then southeasterly along the center flow channel of Bayou La Carpe to its intersection with the centerline of Saint Charles Street; thence proceeding northeasterly along the centerline of Saint Charles Street to its intersection with the centerline of Stadium Drive; thence proceeding northerly along the centerline of Stadium Drive to its intersection with the centerline of Louisiana Highway 24 (Main Street); thence proceeding northwesterly along the centerline of Louisiana Highway 24 (Main Street) to its intersection with the centerline of Hollywood Road; thence proceeding easterly along the centerline of the Hollywood Road Bridge to its intersection with the center flow channel of Bayou Terrebonne; thence proceeding northerly along the center flow channel of Bayou Terrebonne to its intersection with the centerline of the Highland Drive Bridge; thence proceeding northeasterly along the centerline of the Highland Drive Bridge and Highland Drive to its intersection with the centerline of Alma Street; thence proceeding southwesterly along the centerline of Alma Street to its intersection with the centerline of North Hollywood Road; thence proceeding northwesterly along the centerline of North Hollywood Road to its intersection with the center flow channel of the Saint Louis Canal; thence proceeding southeasterly along the center flow channel of Saint Louis Canal to its intersection with the centerline of Ninth Street; thence proceeding easterly along the centerline of Ninth Street to its intersection with the centerline of Morrison Avenue; thence proceeding southerly along the centerline of Morrison Avenue to its intersection with the centerline of Rightor Street; thence proceeding southeasterly along the centerline of Rightor Street to its intersection with the centerline of McKinley Street; thence proceeding

southerly along the centerline of McKinley Street to its intersection with the centerline of Louisiana Highway 24 (Park Avenue); thence proceeding easterly along the centerline of Louisiana Highway 24 (Park Avenue) to its intersection with the centerline of Barataria Avenue; thence proceeding southerly along the centerline of Barataria Avenue to its intersection with the centerline of an unnamed gravel access road at 1128 Barataria Avenue; thence proceeding westerly along the centerline of the unnamed gravel access Road at 1128 Barataria Avenue and its extension to its intersection with the fence line on the southern side of Hall Street which sits on the old Southern Pacific Railroad Right-of-Way; thence proceeding westerly along the southern fence line of Hall Street to its intersection with the extension of the western fence line of 639 Hall Street; thence proceeding northerly along the western fence line of 639 Hall Street to its intersection with the centerline of Hall Street; thence proceeding westerly along the centerline of Hall Street to its intersection with the straight centerline extension of Columbus Street; thence proceeding northerly along the straight centerline extension of Columbus Street to its intersection with the centerline of Louisiana Highway 3040 (West Tunnel Boulevard); thence proceeding northwesterly along the centerline of West Louisiana Highway 3040 (Tunnel Boulevard) to its intersection with the centerline of Saint Charles Street; thence proceeding southerly along the centerline of Saint Charles Street to its intersection with the old Southern Pacific Railroad Right-of-Way just south of Eagle Road; thence proceeding northwesterly along the old Southern Pacific Railroad Right-of-Way just south of Eagle Road to its intersection with the centerline of Westside Boulevard; thence proceeding northerly along the centerline of Westside Boulevard to its intersection with the center flow channel of an unnamed intermittent stream in *Section 52, T17S-R17E*; thence proceeding westerly along the center flow channel of the unnamed intermittent stream to its intersection with the center flow channel of Bayou Cane; thence proceeding southerly along the center flow channel of Bayou Cane to its intersection with the center flow channel of Ouiski Bayou; thence proceeding northerly and westerly along the center flow channel of Ouiski Bayou to its intersection with the center flow channel of an unnamed drainage ditch in *Section 15, T16S-R16E* that runs southwest to northeast through the Ellendale Country Club golf course; thence proceeding southwesterly along the center flow channel of the Ellendale Country Club golf course drainage ditch and its extension to its intersection with the centerline of Louisiana Highway 311; thence proceeding northwesterly along the centerline of Louisiana Highway 311 to its intersection with the centerline of Bull Run Road and Lumen Christi Court; thence proceeding northwesterly along the centerline of Lumen Christi Court and its extension to its intersection with the center flow channel of Ouiski Bayou; thence proceeding northwesterly along the center flow channel of Ouiski Bayou to its intersection with the straight centerline extension of an unnamed access road approximately 1,000 feet north of Ardoyne Plantation Court; thence proceeding westerly along the centerline of the unnamed access road to its intersection with the center flow channel of Little Bayou Black; thence proceeding southerly along the center flow channel of Little Bayou Black to its intersection with the centerline of Gentle Oak Boulevard; thence proceeding southwesterly along the centerline of Gentle Oak Boulevard to its intersection with the centerline of Louisiana Highway 311; thence proceeding northerly along the centerline of Louisiana Highway 311 to its intersection with the centerline of United States Highway 90; thence proceeding westerly along the centerline of United States Highway 90 to its intersection with the center flow channel of an unnamed drainage canal in *Section 15, T16S-R16E*; thence proceeding southerly along the center flow channel of the unnamed drainage canal to its intersection with the center flow channel of another unnamed drainage canal that is also the boundary between *Section 18* and *Section 19, T16S-R16E*; thence proceeding southwesterly along the center flow channel of the unnamed drainage canal to its intersection with the Entergy Power Line crossing Bull Run Road just east of 594 Bull Run Road; thence proceeding southwesterly along the Entergy Power Line to its intersection with the center flow channel of the levee canal south of Bull Run Road; thence proceeding southeasterly and easterly along the center flow channel of the levee canal to its intersection with the center flow channel of an unnamed north south canal in *Section 24, T17S-R16E*; thence proceeding southerly along the center flow channel of the unnamed north south canal to its intersection with the center flow channel of the Hanson Canal; thence proceeding easterly and southerly along the center flow channel of the

Hanson Canal to its intersection with the centerline of North Bayou Black Drive; thence proceeding westerly along the centerline of North Bayou Black Road to its intersection with the center flow channel of the Ringo Cocke Canal; thence proceeding northeasterly along the center flow channel of the Ringo Cocke Canal to its intersection with the center flow channel of an unnamed canal in *Section 23, T17S-R15E* running parallel to North Bayou Black Drive; thence proceeding northeasterly along the center flow channel of the unnamed section canal to its intersection with the straight centerline extension of Bailey Court; thence proceeding southwesterly along the centerline extension of Bailey Court to its intersection with the center flow channel of the Terrebonne-Lafourche Drainage Canal; thence proceeding southerly along the center flow channel of the Terrebonne-Lafourche Drainage Canal to its intersection with the center flow channel of Bayou Black; thence proceeding northwesterly along the center flow channel of Bayou Black to its intersection with the centerline of Marina Drive; thence proceeding southerly along the centerline of Marina Drive and its extension to its intersection with the center flow channel of Shell Canal; thence proceeding westerly, southwesterly, and southerly along the center flow channel of Shell Canal to its intersection with the center flow channel of the Intracoastal Canal; thence proceeding northwesterly along the center flow channel of the Intracoastal Canal to its intersection with the center flow channel of the Pipeline Flotation Canal in *Section 75, T16S-R15E*; thence proceeding northeasterly along the center flow channel of the Pipeline Flotation Canal to its intersection with the center flow channel Bayou Black; thence proceeding northwesterly along the center flow channel of Bayou Black to its intersection with the center flow channel of the Donner Canal; thence proceeding easterly, northeasterly, southeasterly, and easterly along the center flow channel of the Donner Canal to its intersection with the center flow channel of the Terrebonne-Lafourche Drainage Canal; thence proceeding northerly along the center flow channel of the Terrebonne-Lafourche Drainage Canal to its intersection with the center flow channel of an unnamed pipeline Canal in *Section 4, T16S-R16E*; thence proceeding easterly along the unnamed pipeline canal to its intersection with the center flow channel of the levee canal west of Louisiana Highway 311; thence proceeding easterly and northerly along the center flow channel of the levee canal to its intersection with the Entergy Power Line; thence proceeding northeasterly along the Entergy Power Line to its intersection with the centerline of Louisiana Highway 311; thence proceeding northerly along the centerline of Louisiana Highway 311 to its intersection with the centerline of Main Project Road; thence continuing northerly along the centerline of Main Project Road to its intersection with the centerline of Isle of Cuba Road; thence proceeding northeasterly along the centerline of Isle of Cuba Road to its intersection with the centerline of Hellen Park Place; thence proceeding northerly along the centerline of Helen Park Place to its intersection with the centerline of Clara Street; thence proceeding northeasterly along the centerline of Clara Street to its intersection with the centerline of Louisiana Highway 24 (Main Street); thence proceeding northerly along the centerline of Louisiana Highway 24 (Main Street) to its intersection with the centerline of the entrance ramp to Louisiana Highway 24 near Roseland Boulevard; thence proceeding northwesterly along the centerline of the entrance ramp to Louisiana Highway 24 to its intersection with the centerline of Old Schriever Highway; thence proceeding northwesterly along the centerline of Old Schriever Highway to its intersection with the centerline of Broadway Avenue; thence proceeding southwesterly along the centerline of Broadway Avenue to its intersection with the centerline of Horseshoe Road; thence proceeding northerly and easterly along the centerline of Horseshoe Road to its intersection with the centerline of Old Schriever Highway; thence proceeding northwesterly along the centerline of Old Schriever Highway to its intersection with the centerline of Ducros Road; thence proceeding westerly along the centerline of Ducros Road to its intersection with the centerline of Main Project Road; thence proceeding northerly along the centerline of Main Project Road to its intersection with the centerline of Al Joseph Lane; thence proceeding westerly along the centerline of Al Joseph Lane to its intersection with the centerline of Brandon Reed Lane; thence proceeding northerly along the centerline of Brandon Reed Lane to its intersection with the centerline of John Edward Lane; thence proceeding easterly along the centerline of John Edward Lane to its intersection with the centerline of Main Project Road; thence proceeding northerly along the centerline of Main Project Road to its intersection with the

centerline of Louisiana Highway 3185; thence proceeding easterly along the centerline of Louisiana Highway 3185 to its intersection with the centerline of Louisiana Highway 20 (West Park Avenue); thence proceeding northerly along the centerline of Louisiana Highway 20 (West Park Avenue) to its intersection with the centerline of Jolie Oaks Boulevard, the point of beginning.

District 3

Beginning at the intersection of the center flow channel of Bayou Terrebonne and the Entergy Power Line south of Louisiana Highway 660 (Coteau Road); thence proceeding northerly along the Entergy Power Line to its intersection with the center flow channel of the CCC ditch; thence proceeding southerly and easterly along the center flow channel of the CCC ditch to the center flow channel of an unnamed drainage ditch north and east of Idlewild Drive; thence proceeding southerly along the center flow channel of the unnamed ditch and its extension across Bayou Gardens Boulevard to its intersection with the centerline of the Saint Louis Canal Road; thence proceeding southeasterly along the centerline of Saint Louis Canal Road to its intersection with the centerline of Westside Blvd; thence proceeding southwesterly along the centerline of West Side Blvd to its intersection with the center flow channel of Bayou Terrebonne; thence proceeding southerly along the center flow channel of Bayou Terrebonne to its intersection with the centerline of the Hollywood Road Bridge; thence proceeding southwesterly along the centerline of Hollywood Road bridge to its intersection with the centerline of Louisiana Highway 24 (Main Street); thence proceeding southeasterly along the centerline of Louisiana Highway 24 (Main Street) to its intersection with the centerline of Stadium Drive; thence proceeding southerly along the centerline of Stadium Drive to its intersection with the centerline of Saint Charles Street; thence proceeding southerly along the centerline of Saint Charles Street to its intersection with the center flow channel of Bayou La Carpe; thence proceeding northwesterly and southwesterly along the center flow channel of Bayou La carpe to its intersection with the centerline of Louisiana Highway 3040 (Tunnel Boulevard); thence proceeding northerly along the centerline of Louisiana Highway 3040 (Tunnel Boulevard) to its intersection with the centerline of Corporate Drive; thence proceeding westerly and northwesterly along the centerline of Corporate Drive to its intersection with the centerline of Emerson Drive; thence proceeding northwesterly along the centerline of Emerson Drive and its extension to its intersection with the centerline of Westside Boulevard; thence proceeding northeasterly along the centerline of Westside Boulevard to its intersection with the center flow channel of an unnamed drainage canal just north of 578 Westside Blvd; thence proceeding westerly along the center flow channel of the unnamed drainage canal to its intersection with the center flow channel of Bayou Cane; thence proceeding northeasterly and northerly and easterly along the center flow channel of Bayou Cane to its intersection with the centerline of Louisiana Highway 3040 (Martin Luther King Boulevard); thence proceeding southerly along the centerline of Louisiana Highway 3040 (Martin Luther King Boulevard) to its intersection with the centerline of Synergy Center Boulevard; thence proceeding easterly and northeasterly along the centerline of Synergy Center Boulevard to its intersection with the centerline of Louisiana Highway 24 (Main Street); thence proceeding northwesterly along the centerline of Louisiana Highway 24 (Main Street) to its intersection with the centerline of Louisiana Highway 3040 (Martin Luther King Boulevard); thence proceeding southwesterly along the centerline of Louisiana Highway 3040 (Martin Luther King Boulevard) to its intersection with the centerline of Savanne Road; thence proceeding westerly along the centerline of Savanne Road to its intersection with the center flow channel of the Bayou Cane Canal; thence proceeding northerly and northwesterly along the center flow channel of Bayou Cane Canal to its intersection with the centerline extension of Lost Bayou Court; thence proceeding northeasterly along the centerline of Lost Bayou Court to its intersection of the centerline of Louisiana Highway 24 (West Main Street); thence proceeding southerly along the centerline of Louisiana Highway 24 (West Main Street) to its intersection with the centerline of the Oakshire Bridge; thence proceeding easterly along the centerline of the Oakshire Bridge to its intersection with the center flow channel of Bayou Terrebonne; thence proceeding northerly along the center flow channel of Bayou Terrebonne to its

intersection with the Entergy Power Line south of Louisiana Highway 660 (Coteau Road), the point of the beginning.

District 4

Beginning at the intersection of the Intracoastal Waterway and the Assumption-Terrebonne parish boundary; thence proceeding northeasterly, easterly, and southeasterly along the centerline of the Assumption-Terrebonne parish boundary and the Lafourche-Terrebonne to its intersection with the centerline of Country Estates Drive; thence proceeding southwesterly along the centerline of Country Estates Drive to its intersection with the centerline of Louisiana Highway 660 (Coteau Road); thence proceeding southeasterly along the centerline of Louisiana Highway 660 (Coteau Road) to its intersection with the center flow channel of the Saint Louis Canal; thence proceeding southwesterly along the center flow channel of the Saint Louis Canal to its intersection with the centerline of Saint Louis Canal Road; thence proceeding northwesterly along the centerline of Saint Louis Canal Road and its extension to its intersection with the center flow channel of an unnamed ditch in *Section 17, T16S-R17E* located east of Idlewild Drive; thence proceeding northerly along the center flow channel of the unnamed ditch to its intersection with the center flow channel of the CCC ditch; thence proceeding westerly and northwesterly along the center flow channel of the CCC ditch to its intersection with the Entergy Power Line south of Louisiana Highway 660 (Coteau Road); thence proceeding southwesterly along the power transmission line south of Louisiana Highway 660 (Coteau Road) to its intersection with the center flow channel of Bayou Terrebonne; thence proceeding southerly along the center flow channel of Bayou Terrebonne to its intersection with the centerline of the Oakshire Drive Bridge; thence proceeding westerly along the centerline of the Oakshire Drive Bridge to its intersection with the centerline of Louisiana Highway 24 (West Main Street); thence proceeding northerly along the centerline of Louisiana Highway 24 (West Main Street) to its intersection with the centerline of Lost Bayou Court; thence proceeding westerly along the centerline of Lost Bayou Court and its extension to its intersection with the center flow channel of the Bayou Cane Canal; thence proceeding northwesterly along the center flow channel of the Bayou Cane Canal to its intersection with the centerline extension of Lola Street; thence proceeding northeasterly along the centerline extension of Lola Street to its intersection with the centerline of Parrot Court; thence proceeding northwesterly along the centerline of Parrot Court to its intersection with the centerline of Westfield Avenue; thence proceeding northeasterly along the centerline of Westfield Avenue to its intersection with the centerline of Louisiana Highway 24 (West Main Street); thence proceeding northwesterly along the centerline of Louisiana Highway 24 (West Main Street) to its intersection with the centerline of the Braves Bridge; thence proceeding northeasterly along the centerline of the Braves Bridge to its intersection with the centerline of Louisiana Highway 24 (West Park Avenue); thence proceeding northwesterly along the centerline of Louisiana Highway 24 (West Park Avenue) to its intersection with the centerline of Eureka Drive; thence proceeding northeasterly along the centerline of Eureka Drive to its intersection of the centerline of Pacific Drive; thence proceeding northwesterly along the centerline extension of Pacific Drive to its intersection with the centerline of United States Highway 90 Eastbound; thence proceeding easterly along the centerline of United States Highway 90 Eastbound to its intersection with the center flow channel of the CCC ditch; thence proceeding northerly along the center flow channel of the CCC ditch to its intersection with the centerline of United States Highway 90 Westbound; thence proceeding easterly along the centerline of United States Highway 90 Westbound to its intersection with the center flow channel of the Saint Louis Bayou; thence proceeding northwesterly along the center flow channel of the Saint Louis Bayou to its intersection with the centerline of Louisiana Highway 316 (Bayou Blue Road); thence proceeding easterly along the centerline of Highway 316 (Bayou Blue Road) to its intersection with the centerline of Bayou Blue Bypass Road; thence proceeding northerly along the centerline of Bayou Blue Bypass Road to its intersection with the centerline of Aselane Street; thence proceeding easterly along the centerline of Aselane Street to its intersection with the center flow channel of Bayou Blue; thence proceeding northerly along the center flow channel of Bayou Blue to its intersection with the centerline of Dustin Lane; thence proceeding westerly along the centerline of Dustin Lane to its intersection with the

centerline of Bayou Blue Bypass Road; thence proceeding northerly along the centerline of Bayou Blue Bypass Road to its intersection with the center flow channel of Bayou Blue; thence proceeding northwesterly along the center flow channel of Bayou Blue to its intersection with the centerline of an unnamed sugarcane access road just south of 2165 West Park Avenue in *Section 1, T15S-R16E*; thence proceeding southwestward along the unnamed sugarcane access road to its intersection with the centerline of Louisiana Highway 24 (West Park Avenue); thence proceeding northerly along the centerline of Louisiana Highway 24 (West Park Avenue) to its intersection with the centerline of Old Highway 659; thence proceeding northeasterly and northwesterly along the centerline of Old Highway 659 to its intersection with the centerline of LHS Court; thence proceeding northwesterly along the centerline of the LSTA Court to its intersection with the centerline of Louisiana Highway 20 (West Park Avenue); thence proceeding northwesterly along the centerline of Louisiana Highway 20 (West Park Avenue) to its intersection with the Burlington Northern and Santa Fe Railroad Right-of-Way; thence proceeding northeasterly along the centerline of Burlington Northern and Santa Fe Railroad Right-of-Way to its intersection with the center flow channel of the Saint Louis Bayou; thence proceeding northerly along the center flow channel of the Saint Louis Bayou to its intersection with the centerline of Jolie Oaks Boulevard; thence proceeding westerly along the centerline of Jolie Oaks to its intersection with the centerline of Louisiana Highway 20 (West Park Avenue); thence proceeding southerly along the centerline of Louisiana Highway 20 (West Park Avenue) to its intersection with the centerline of Louisiana Highway 3185; thence proceeding westerly along the centerline of Louisiana Highway 3185 to its intersection with the centerline of Main Project Road; thence proceeding southerly along the centerline of Main Project Road to its intersection with the centerline of John Edwards Lane; thence proceeding westerly along the centerline of John Edwards Lane to its intersection with the centerline of Brandon Reed Lane; thence proceeding southerly along the centerline of Brandon Reed Lane to its intersection with the centerline of Al Joseph Lane; thence proceeding easterly along the centerline of Al Joseph Lane to its intersection with the centerline of Main Project Road; thence proceeding southerly along the centerline of Main Project Road to its intersection with the centerline of Ducros Road; thence proceeding easterly along the centerline of Ducros Road to its intersection with the centerline of Old Schriever Highway; thence proceeding southerly along the centerline of the Old Schriever Highway to its intersection with the centerline of Horseshoe Road; thence proceeding westerly and southerly along the centerline of Horseshoe Road to its intersection with the centerline of Broadway Avenue; thence proceeding northerly and easterly along the centerline of Broadway Avenue to its intersection with the centerline of Old Schriever Highway; thence proceeding southeasterly along the centerline of Old Schriever Highway to its intersection with the centerline of the Louisiana Highway 24 entrance ramp; thence proceeding southerly and easterly along the centerline of the Louisiana Highway 24 entrance ramp to its intersection with the centerline of Louisiana Highway 24 (West Main Street); thence proceeding southerly and easterly along the centerline of Louisiana Highway 24 (West Main Street) to its intersection with the centerline of Clara Street; thence proceeding southwestward along the centerline of Clara Street to its intersection with the centerline of Helen Park Place; thence proceeding southerly along the centerline of Helen Park Place to its intersection with the centerline of Isle of Cuba Road; thence proceeding southwestward along the centerline of Isle of Cuba Road to its intersection with the centerline of Main Project Road; thence proceeding southerly along the centerline of Main Project Road to its intersection with the centerline of the Entergy Power Line north of Magnolia Plantation; thence proceeding southwestward along the Entergy Power Line to its intersection with the center flow channel of levee canal west of Louisiana Highway 311; thence proceeding southerly and westerly along the center flow channel of levee canal to its intersection with the center flow channel of an unnamed pipeline canal; thence proceeding northerly, westerly, and southwestward along the center flow channel of the unnamed pipeline canal to its intersection with the center flow channel of the Lafourche-Terrebonne Drainage Canal; then proceeding southerly along the center flow channel of the Lafourche-Terrebonne drainage Canal to its intersection with the center flow channel of the Donner Canal; thence proceeding westerly, northwesterly, southwestward, and westerly along the center flow channel of the Donner Canal to its intersection with the

center flow channel of Bayou Black; thence proceeding southeasterly along the center flow channel of Bayou Black to its intersection with the center flow channel of an unnamed canal in *Section 15, T16S-R15E* located between Bay Wallace and the Shell Canal; then proceeding southwesterly along the center flow channel of the unnamed canal to its intersection with the center flow channel of the Intracoastal Canal; thence proceeding westerly along the center flow channel of the Intracoastal Canal to its intersection with the Assumption-Terrebonne Parish Boundary Line, the point of beginning.

District 5

Beginning at the point of intersection at the Country Estates Drive and the Lafourche-Terrebonne Parish Boundary Line; thence proceeding southeasterly along the center flow channel of the Lafourche-Terrebonne Parish Boundary Line to its intersection with the centerline of Louisiana Highway 182 (New Orleans Boulevard); thence proceeding southwesterly along the centerline of Louisiana Highway 182 (New Orleans Boulevard) to its intersection with the center flow channel of an unnamed drainage feature in *Section 15, T17S-R17E*; thence proceeding southeasterly along the center flow channel of the unnamed drainage feature and its extension to its intersection with the center flow channel of the Intracoastal Canal; thence proceeding southwesterly along the center flow channel of the Intracoastal to its intersection with the center flow channel of Bayou Terrebonne; thence proceeding easterly along the center flow channel of Bayou Terrebonne to its intersection with the centerline of the Howard Avenue Bridge; thence proceeding southerly along the centerline of the Howard Avenue Bridge and Howard Avenue to its intersection with the centerline of Morris Street; thence proceeding westerly along the centerline of Morris Street to its intersection with the centerline of Jackson Street; thence proceeding northerly along the centerline of Jackson Street to its intersection with the centerline of Louisiana Highway 24 (Main Street); thence proceeding westerly along the centerline of Louisiana Highway 24 (Main Street) to its intersection with the centerline of Judith Street; thence proceeding southerly along the centerline of Judith Street to its intersection with the centerline of Effie Street; thence proceeding westerly along the centerline of Effie Street to its intersection with the centerline of Builders Court; thence proceeding southerly and westerly along the centerline of Fielders Court to its intersection with the centerline of Double Court; thence proceeding northerly along the centerline of Double Court to its intersection with the centerline of Morris Street; thence proceeding westerly along the centerline of Morris Street to its intersection with the centerline of Myrtle Street; thence proceeding northerly along the centerline of Myrtle Street to its intersection with the centerline of Furman Street; thence proceeding westerly along the centerline of Furman Street to its intersection with the centerline of Grand Calliou Road; thence proceeding southerly along the centerline of Louisiana Highway 57 (Grand Calliou Road) to its intersection with the centerline of Cemetery Street; thence proceeding westerly along the centerline of Cemetery Street to its intersection with the centerline of Leona Street; thence proceeding southerly along the centerline of Leona Street to its intersection with the centerline of Morris Street; thence proceeding easterly along the centerline of Morris Street to its intersection with the centerline of Louisiana Highway 57 (Grand Calliou Road); thence proceeding southerly along the centerline of Louisiana Highway 57 (Grand Calliou Road) to its intersection with the centerline of Louisiana Highway 3040 (East Tunnel Boulevard); thence proceeding westerly along the centerline of Louisiana Highway 3040 (East Tunnel Boulevard) through the Houma Tunnel and along the centerline of Louisiana Highway 3040 (Bond Street) to its intersection with the centerline of Daspit Street; thence proceeding northerly along the centerline of Daspit Street to its intersection with the centerline of Academy Street; thence proceeding westerly along the centerline of Academy Street to its intersection with the centerline of Roussell Street; thence proceeding northerly along the centerline of Roussell Street to its intersection with the centerline of School Street; thence proceeding westerly along the centerline of School Street to its intersection with the centerline of Goode Street; thence proceeding southerly along the centerline of Goode Street to its intersection with the centerline of Verret Street; thence proceeding westerly along the centerline of Verret Street to its intersection with the centerline of Barataria Avenue; thence proceeding northerly along the centerline of Barataria Avenue to its intersection with the centerline of Louisiana Highway 24 (Park Avenue); thence

proceeding westerly along the centerline of Louisiana Highway 24 (Park Avenue) to its intersection with the centerline of McKinley Street; thence proceeding northerly along the centerline of McKinley Street to its intersection with the centerline of Rightor Street; thence proceeding northwesterly along the centerline of Rightor Street to its intersection with the centerline of Morrison Avenue; thence proceeding northerly along the centerline of Morrison Avenue to its intersection with the centerline of Ninth Street; thence proceeding westerly along the centerline of Ninth Street to its intersection with the center flow channel of the Saint Louis Canal; thence proceeding northwesterly along the center flow channel of the Saint Louis Canal to its intersection with the centerline of North Hollywood Road; thence proceeding southwesterly along the centerline of North Hollywood Road to its intersection with the centerline of Alma Street; thence proceeding northwesterly along the centerline of Alma Street to its intersection with the centerline of Highland Drive; thence proceeding southwesterly along the centerline of Highland Drive and the Highland Drive Bridge to its intersection with the center flow channel of Bayou Terrebonne; thence proceeding northwesterly along the center flow channel of Bayou Terrebonne to its intersection with the centerline of Westside Boulevard; thence proceeding northeasterly along the centerline of Westside Boulevard to its intersection with the centerline of Saint Louis Canal Road; thence proceeding northwesterly along the centerline of the Saint Louis Canal Road to its intersection with the center flow channel of the Saint Louis Canal; thence proceeding northeasterly along the center flow channel of the Saint Louis Canal to its intersection with the centerline of Louisiana Highway 660 (Coteau Road); thence proceeding westerly along the centerline of Louisiana Highway 660 (Coteau Road) to its intersection with the centerline of Country Estates Drive; then proceeding northeasterly along the centerline of Country Estates Drive to its intersection with the Lafourche-Terrebonne Parish Boundary Line, the point of the beginning.

District 6

Beginning at the point of the intersection of the centerline of United States Highway 90 and the center flow channel of an unnamed canal in *Section 15, T16S-R16E*; thence proceeding easterly along the centerline of United States Highway 90 to its intersection with the centerline of Louisiana Highway 311; thence proceeding southerly along the centerline of Louisiana Highway 311 to its intersection with the centerline of Gentle Oak Boulevard; thence proceeding northeasterly along the centerline of Gentle Oak Boulevard to its intersection with the center flow channel of Little Bayou Black; thence proceeding northwesterly along the center flow channel of Little Bayou Black to its intersection with the centerline of an unnamed and unpaved sugar cane access approximately 1,000 feet north of Ardoyne Plantation Court; thence proceeding easterly along the centerline of the unnamed sugar cane access road and its extension to its intersection with the center flow channel of Ouiski Bayou; thence proceeding southeasterly along the center flow channel of Ouiski Bayou to its intersection with the centerline extension of Lumen Christi Court; thence proceeding southwesterly along the centerline of Lumen Christi Court to its intersection with the centerline of Louisiana Highway 311; thence proceeding southeasterly along the centerline of Louisiana Highway 311 to its intersection with the center flow channel of an unnamed drainage ditch running through southwest to northeast through the Ellendale Country Club golf course; thence proceeding northeasterly along the unnamed drainage ditch to its intersection with the center flow channel of Ouiski Bayou; thence proceeding southeasterly along the center flow channel of Ouiski Bayou to its intersection with the center flow channel of Bayou Cane; thence proceeding northerly along the center flow channel of Bayou Cane to its intersection with the center flow channel of an unnamed intermittent stream in *Section 17, T17S-R17E*; thence proceeding easterly along the center flow channel of the unnamed intermittent stream to its intersection with the centerline of Westside Boulevard; thence proceeding southerly along the centerline of Westside Boulevard to its intersection with the centerline of the old Southern Pacific Railroad Right-of-Way south of Enterprise Drive; thence proceeding southeasterly along the old Southern Pacific Railroad Right-of-Way to its intersection with the centerline of Saint Charles Street; thence proceeding northerly along the centerline of Saint Charles Street to its intersection with the centerline of Louisiana Highway 3040 (Tunnel Boulevard); thence proceeding easterly along the centerline of Louisiana Highway 3040

(Tunnel Boulevard) to its intersection with the centerline of Columbus Street; thence proceeding southerly along the straight centerline extension of Columbus Street to its intersection with the centerline of Hall Street; thence proceeding easterly along the centerline of Hall Street to its intersection with the centerline of the western fence line of 639 Hall Street; thence proceeding southerly along the centerline of the western fence line of 639 Hall Street and its extension to its intersection with the centerline of the southern Hall Street fence line; thence proceeding northeasterly along the centerline of southern Hall Street fence line to its intersection with the centerline of an unnamed access road at 1128 Barataria Avenue; thence proceeding easterly along the centerline of the unnamed access road at 1128 Barataria Avenue to its intersection with the centerline of Barataria Avenue; thence proceeding southerly along the centerline of Barataria Avenue to its intersection with the centerline of Louisiana Highway 311; thence proceeding southeasterly along the centerline of Louisiana Highway 311 and Bayou Black Drive to its intersection with the center flow channel of Bayou Black; thence proceeding westerly along the center flow channel of Bayou Black to its intersection with the centerline of Cougar Drive; thence proceeding southerly along the centerline of the extension of Cougar Drive to its intersection with the centerline of Louisiana Highway 182 (Bayou Black Drive); thence proceeding westerly along the centerline of Louisiana Highway 182 (Bayou Black Drive) to its intersection with the centerline of Plantation Gardens Drive; thence proceeding northerly along the centerline extension of Plantation Gardens Drive to its intersection with the centerline of Southdown Mandalay Road; thence proceeding easterly and northeasterly along the centerline of Southdown Mandalay Road to its intersection with the centerline of Wellington Drive; thence proceeding westerly along the centerline of Wellington Drive and its extension to its intersection with the center flow channel of the Terrebonne Parish drainage right-of-way east of Wayside Drive; thence proceeding northeasterly along the center flow channel of the Terrebonne Parish drainage right-of-way east of Wayside Drive to its intersection with the centerline of Valhi Boulevard; thence proceeding northwesterly a short distance along the centerline of Valhi Boulevard to its intersection with the center flow channel of the Hanson Canal; thence proceeding southwesterly, westerly, and northwesterly along the center flow channel of the Hanson Canal to its intersection with the center flow channel of a north/south pipeline canal in *Section 24, T17S-R16E*; thence proceeding northerly along the center flow channel of the north/south pipeline canal to its intersection with the center flow channel of the levee canal south of Bull Run Road; thence proceeding westerly along the center flow channel of levee canal to its intersection with the centerline of the Entergy Power Line in *Section 40, T16S-R16E*; thence proceeding westerly along the centerline of the Entergy Power Line to its intersection with the center flow channel of an unnamed drainage feature in *Section 19, T16S-R16E*; thence proceeding northeasterly along the center flow channel of the unnamed drainage feature to its intersection with the center flow channel of an another unnamed drainage canal in *Section 59, T16S-R16E*; then proceeding northeasterly along the center flow channel of the unnamed drainage canal to its intersection with the centerline of United States Highway 90, the point of beginning.

District 7

Beginning at the point of intersection of the center flow channel of the Intracoastal Canal and the Assumption-Terrebonne Parish Boundary Line; thence proceeding easterly along the center flow channel of the Intracoastal Canal to its intersection with the center flow channel of the Shell Canal; thence proceeding northerly, northeasterly, and easterly along the center flow channel of Shell Canal to its intersection with the extension of the centerline of Marina Drive; thence proceeding northeasterly along the centerline of Marina Drive and its extension to its intersection with the center flow channel of Bayou Black; thence proceeding easterly along the center flow channel Bayou Black to its intersection with the centerline extension of Bailey Court; thence proceeding northeasterly along the centerline of Bailey Court to its intersection with the center flow channel of a levee canal north of North Bayou Black Drive; thence proceeding southeasterly along the center flow channel of the levee canal to its intersection with the center flow channel of the Ringo Cocke Canal; thence proceeding southwesterly along the center flow channel of the Ringo Cocke Canal to its intersection with the centerline of North Bayou Black Drive; thence proceeding

southeasterly and easterly along the centerline of Bayou Black Drive to its intersection with the center flow channel of the Hanson Canal; thence proceeding northerly, easterly, southeasterly, and easterly along the center flow channel of the Hanson Canal and its extension to its intersection with the centerline of Valhi Boulevard; thence proceeding southeasterly along the centerline of Valhi Boulevard a short distance to its intersection with the Terrebonne Parish Drainage Right-of-Way west of Wayside Drive; thence proceeding southwesterly along the centerline of Terrebonne Parish Drainage Right-of-Way to its intersection with the centerline extension of Wellington Drive; thence proceeding easterly along the centerline of Wellington Drive to its intersection with the centerline of Southdown Mandalay Road; thence proceeding southwesterly along the centerline of Southdown Mandalay Road to its intersection with the centerline extension of Plantation Garden Drive; thence proceeding southerly along the centerline extension of Plantation Garden Drive to its intersection with the centerline of Louisiana Highway 182 (Bayou Black Drive); thence proceeding easterly along the centerline of Bayou Black Drive to its intersection with the centerline of Cougar Drive; thence proceeding southerly along the centerline extension of Cougar Drive to its intersection with the center flow channel of Bayou Black; thence proceeding easterly along the center flow channel of Bayou Black to its intersection with the centerline extension of Bayou Black Drive; thence proceeding northwesterly along the centerline of Bayou Black Drive to its intersection with the centerline of Louisiana Highway 311; thence continuing northeasterly along the centerline of Louisiana Highway 311 to its intersection with the centerline of Louisiana Highway 312 (Lafayette Street); thence proceeding northerly along the centerline of Louisiana Highway 312 (Lafayette Street) to its intersection with the centerline of Magnolia Street; thence proceeding southeasterly along the centerline of Magnolia Street to its intersection with the centerline of Church Street; thence proceeding southwesterly along the centerline of Church Street to its intersection with the centerline of Sunset Avenue; thence proceeding southeasterly along the centerline of Sunset Avenue to its intersection with the centerline of Roussell Street; then proceeding northeasterly along the centerline of Roussell Street to its intersection with the centerline of Magnolia Street; thence proceeding southeasterly along the centerline of Magnolia Street and its extension to its intersection with the center flow channel of the Intracoastal Canal; thence proceeding southerly and southwesterly along the center flow channel of the Intracoastal Canal to its intersection with the centerline extension of an unnamed access road just south of 867 Bayou Dularge Road; thence proceeding easterly along the centerline of the unnamed access road to its intersection with the centerline of Louisiana Highway 315 (Bayou Dularge Road); thence proceeding southwesterly along the centerline of Louisiana Highway 315 (Bayou Dularge Road) to its intersection with the centerline of Henry Clay Drive; thence proceeding southeasterly along the straight centerline extension of Henry Clay Drive which is also the northwest extension of an unnamed drainage canal southeast of 589 Bayou Dularge Road to its intersection with the center flow channel of the unnamed drainage canal; thence proceeding southeasterly, southwesterly, and southeasterly along the center flow channel of the unnamed drainage Canal southeast of 589 Bayou Dularge Road to its intersection with the center flow channel of an unnamed pipeline canal; thence proceeding southeasterly along the center flow channel of the unnamed pipeline canal to its intersection with the center flow channel of the Houma Navigational Canal near Bayou Pelton and 40 Acre Bayou; thence proceeding northerly along the center flow channel of the Houma Navigational Canal to its intersection with the center flow channel of an unnamed canal cut on the eastern side of the Houma Navigational Canal in *Section 40, T18S-R17E*; thence proceeding easterly along the center flow channel of the unnamed canal cut on the eastern side of the Houma Navigational Canal to its intersection with the center flow channel of the Saint Louis Canal; thence proceeding northerly and easterly along the center flow channel of the Saint Louis Canal to its intersection with the center flow channel of Bayou Chauvin; thence proceeding southeasterly along the center flow channel of Bayou Chauvin to its intersection with the western shoreline of Lake Boudreaux; thence proceeding southerly along the western shorelines of Lake Boudreaux and Lake Gero and Lake Quitman to its intersection with the center flow channel of an unnamed oil slip canal in Lake Quitman in *Section 13, T20S-R18E*; thence proceeding westerly along the center flow channel of the unnamed oil slip canal and its extension to its intersection with the

center flow channel of Bayou Sale; thence proceeding southerly along the center flow channel of Bayou Sale to its intersection with the western shoreline of Bay Blanc; thence proceeding southerly, southwesterly, and northwesterly along western shorelines of Bay Blanc and Lake Pelto and Calliou Bay to its intersection with the center flow channel of Grand Bayou Dularge; thence proceeding southerly along the center flow channel of Grand Bayou Dularge to its intersection with the southern boundary of Terrebonne Parish with the Gulf of Mexico; then proceeding westerly along the southern Terrebonne Parish Boundary Line of the Gulf of Mexico to its intersection with Saint Mary-Terrebonne Parish Boundary Line; thence proceeding northerly along the Saint Mary-Terrebonne Parish Boundary Line and the Assumption-Terrebonne Parish Boundary Line to its intersection with the center flow channel of the Intracoastal Waterway, the point of beginning.

District 8

Beginning at the point of intersection of the centerline extension of Bobbie Lou Avenue and the center flow channel of Bayou Chauvin; thence proceeding southeasterly along the center flow channel of Bayou Chauvin to its intersection with the extension of the fence line west of the Houma Entergy Substation north of Norman Street; thence proceeding southerly along the fence line west of the Houma Entergy Substation to its intersection with the centerline of Norman Street; thence proceeding easterly along the centerline of Norman Street to its intersection with the centerline of East Street; thence proceeding southerly along the centerline of East Street to its intersection with the centerline of Afton Street; thence proceeding easterly along the centerline of Afton Street to its intersection with the centerline of Richmond Avenue; thence proceeding southerly and southwesterly along the centerline of Richmond Avenue to its intersection with the centerline of Louisiana Highway 57 (Grand Caillou Road); thence proceeding southeasterly along the centerline of Louisiana Highway 57 (Grand Caillou Road) to its intersection with the centerline of Mary Ann Avenue; thence proceeding northeasterly along the centerline of Mary Ann Avenue to its intersection with the centerline of Ranger Street; thence proceeding southeasterly along the centerline of Ranger Street to its intersection with the centerline of Prospect Boulevard; thence proceeding northeasterly along the centerline of Prospect Boulevard to its intersection with the centerline of Louisiana Highway 24 (East Main Street); thence proceeding easterly on Louisiana Highway 24 (East Main Street) to the centerline extension of Garden Lane; thence proceeding northerly along the the centerline extension of Garden Lane to its intersection with the center flow channel of Bayou Terrebonne; thence proceeding southeasterly along the center flow channels of Bayou Terrebonne and Bayou Petite Caillou to the centerline extension of Terminal Road; thence proceeding westerly on centerline extension of Terminal Road to its intersection with the centerline of Louisiana Highway 24 (East Main Street); thence proceeding southeasterly along the centerline of Louisiana Highway 24 East Main Street to its intersection with the centerline of the Louisiana Highway 24 Bridge across Bayou Petit Caillou; thence proceeding northeasterly on the centerline of the Louisiana Highway 24 Bridge across Bayou Petit Caillou to its intersection with the center flow channel of Bayou Petite Caillou; thence proceeding southeasterly along the center flow channel of Bayou Petite Caillou to its intersection with the centerline extension of Jeff Drive; thence proceeding northeasterly along the centerline of Jeff Drive to its intersection with the centerline of Country Drive; thence proceeding southeasterly along the centerline of Country Drive to its intersection with the center flow channel of Bayou La Cache; thence proceeding southerly and southeasterly and southwesterly along the center flow channel of Bayou La Cache to its intersection with the center flow channel of the Bush Canal; thence proceeding southeasterly along the center flow channel of the Bush Canal to its intersection with the center flow channel of Bayou Terrebonne; thence proceeding southerly along the center flow channel of Bayou Terrebonne to its mouth in Lake Barre; thence proceeding continuing along a straight line to its intersection with the Lafourche-Terrebonne Parish Boundary Line in Timablier Bay; thence proceeding southerly along the Lafourche-Terrebonne Parish Boundary Line to the Terrebonne Parish southern boundary in the Gulf of Mexico; thence proceeding westerly along the southern parish boundary line to its intersection with a straight line proceeding from the mouth of Bayou Grand Caillou in Caillou Bay; thence proceeding northerly along this straight line to its intersection with

southern Terrebonne Parish shore line in Caillou Bay; thence proceeding southeasterly and northeasterly along southern Terrebonne Parish shoreline in Caillou Bay and Lake Pelto and Bay Blanc to intersection with the mouth of Bayou Sale in Bay Blanc; thence proceeding northwesterly and northerly along the center flow channel of Bayou Sale to its intersection with the extension of center flow channel of an unnamed oil slip canal in Lake Quitman in *Section 13, T20S-R18E*; thence proceeding northeasterly and easterly along the center flow channel of the unnamed oil slip canal in Lake Quitman to its intersection with the western shoreline of Lake Quitman thence proceeding northerly along the western shoreline of Lake Quitman and Grand Pass Chaland and Lake Gero and Lake Boudreaux to its intersection with the center flow channel Bayou Chauvin; thence proceeding northerly along the center flow channel of Bayou Chauvin to its intersection with the centerline of Woodlawn Ranch Road; thence proceeding westerly along the centerline of Woodlawn Ranch Road to its intersection with the center flow channel of Bayou Grand Caillou; thence proceeding northerly along the center flow channel of Bayou Grande Caillou to its intersection with the centerline of Boundary Road; thence proceeding easterly along the centerline of Boundary Road to its intersection with the center flow channel of Bayou Chauvin; thence proceeding northerly along the center flow channel of Bayou Chauvin to its intersection with the centerline of Bushnell Road; thence proceeding westerly along the centerlines of Bushnell Road and James Road to its intersection with Louisiana Highway 57 (Grand Caillou Road); thence proceeding northerly along the centerline of Louisiana Highway 57 (Grand Caillou Road) to its intersection with the centerline of Industrial Boulevard; thence proceeding westerly along the centerline of Industrial Boulevard to its intersection with the centerline of Louisiana Highway 661 (South Van Avenue); thence proceeding northeasterly along the centerline of Louisiana Highway 661 (South Van Avenue) to its intersection with the centerline of Acadian Drive; thence proceeding northwesterly along the centerline of Acadian Drive to its intersection with the centerline of Merrill Drive; thence proceeding northeasterly on the centerline of Merrill Drive to Louisiana Highway 57 (Grand Caillou Road); thence proceeding southeasterly along the centerline of Louisiana Highway 57 (Grand Caillou Road) to its intersection with the centerline of Bobbie Lou Avenue; thence proceeding northeasterly along the centerline of Bobbie Lou Avenue and its centerline extension to its intersection with the center flow channel of Bayou Chauvin, point of beginning.

District 9

Beginning at the point of intersection of the centerline of Louisiana Highway 182 (New Orleans Boulevard) and the Lafourche-Terrebonne Parish Boundary Line; thence proceeding southeasterly along the Lafourche-Terrebonne Boundary to its intersection with a straight line proceeding from the mouth of Bayou Terrebonne in Timbalier Bay; thence proceeding westerly along the straight line proceeding from the mouth of Bayou Terrebonne to its intersection with the center flow channel of Bayou Terrebonne; thence proceeding northwesterly and northerly along the center flow channel of Bayou Terrebonne to its intersection with the center flow channel of the Bush Canal; thence proceeding northwesterly along the center flow channel of the Bush Canal to its intersection with the center flow channel of Bayou La Cache; thence proceeding northerly and northwesterly along the center flow channel of Bayou La Cache to its intersection with the centerline of Country Drive; thence proceeding westerly along the centerline of Country Drive to its intersection with the centerline of Jeff Drive; thence proceeding southerly along the centerline of Jeff Drive and its centerline extension to its intersection with the center flow channel of Bayou Petite Caillou; thence proceeding northerly along the center flow channel of Bayou Petite Caillou to its intersection with the centerline of the Louisiana Highway 24 Bridge over Bayou Petite Caillou; thence proceeding southwesterly along the centerline of the Louisiana Highway 24 Bridge over Bayou Petite Caillou to its intersection with the centerline of Louisiana Highway 24 (East Main Street); thence proceeding northerly along the centerline of Louisiana Highway 24 (East Main Street) to its intersection with the centerline of Terminal Road; thence proceeding easterly along the centerline extension of Terminal Road to its intersection with the center flow channel of Bayou Petite Caillou; thence proceeding northwesterly along the center flow channels of Bayou Petite Caillou and Bayou Terrebonne to its intersection with the straight-line extension of Browning

Court between 9778 and 9788 East Park Avenue; thence proceeding northeasterly along the centerline of Browning Court and its extension to its intersection with the center flow channel of the Intracoastal Canal; thence proceeding westerly along the center flow channel of the Intracoastal Canal to its intersection with the centerline of Louisiana Highway 3087 (Prospect Boulevard); thence proceeding southwesterly along the centerline of Louisiana Highway 3087 (Prospect Boulevard) to its intersection with the center flow channel of Bayou Terrebonne; thence proceeding northwesterly along the center flow channel of Bayou Terrebonne to its intersection with the center flow channel of the Intracoastal Canal; thence proceeding northwesterly and southerly along the center flow channel of the Intracoastal Canal to its intersection with the straight-line extension of the center flow channel of an unnamed levee canal in *Section 17, T17S-R17E*; proceeding northwesterly along the center flow channel of the Section 17 levee Canal and its straight-line extension to its intersection with the centerline of Louisiana Highway 182 (New Orleans Boulevard); thence proceeding northerly along the centerline of Louisiana Highway 182 (New Orleans Boulevard) to its intersection with the Lafourche-Terrebonne Parish Boundary Line, the point of beginning.

SECTION 2: Should any section, part or provision of this Ordinance be declared by any court to be unconstitutional or invalid, such decision shall not affect the validity of the ordinance as a whole or any part thereof other than the part so declared to be unconstitutional or invalid.

SECTION 3: All ordinances or parts of ordinances in conflict herewith or incompatible with the provision of this Ordinance are hereby repealed.

SECTION 4: This ordinance, having been introduced and laid on the table for at least two weeks, was voted upon as follows:

THERE WAS RECORDED:

YEAS:

NAYS:

NOT VOTING.

ABSTAINING:

ABSENT:

The Chair declared the ordinance adopted on this, the ____ day of _____ 2022.

DARRIN GUIDRY, CHAIR
TERREBONNE PARISH COUNCIL

SUZETTE THOMAS
COUNCIL CLERK
TERREBONNE PARISH COUNCIL

Date and Time Delivered to Parish President:

Approved _____ Vetoed

Gordon E. Dove, Parish President
Terrebonne Parish Consolidated Government

Date and Time Returned to Council Clerk:

* * * * *

I, Council Clerk for the Terrebonne Parish Council, do hereby certify that the foregoing is a true and correct copy of an Ordinance adopted by the Assembled Council in Regular Session on _____, 2022, at which meeting a quorum was present.

GIVEN UNDER MY OFFICIAL SIGNATURE AND SEAL OF OFFICE THIS _____ DAY OF _____, 2022.

SUZETTE THOMAS
COUNCIL CLERK
TERREBONNE PARISH COUNCIL

Category Number: 3.
Item Number: A.



Wednesday, April 27, 2022

Item Title:

Public Services Committee

Item Summary:

Public Services Committee, 04/25/22*

Category Number: 3.
Item Number: B.



Wednesday, April 27, 2022

Item Title:

Budget and Finance Committee

Item Summary:

Budget and Finance Committee, 04/25/22*

(* Ratification of minutes calls a public hearing on May 11, 2022 at 6:30 p.m.)

Category Number: 4.
Item Number: A.



Wednesday, April 27, 2022

Item Title:

Street Light List

Item Summary:

Light installations, removals and/or activations.

ATTACHMENTS:

Description

Street Light List

Upload Date

4/21/2022

Type

Cover Memo

STREET LIGHT LIST
04-27-2022

INSTALL ONE (1) STREET LIGHT ON EXISTING POLE AT 2443 BAYOU BLUE ROAD; RLD
#1; SLECA; DISTRICT 4; JOHN AMEDÉE



Wednesday, April 27, 2022

Item Title:

Fire Protection District No. 10 Board

Item Summary:

Fire Protection District No. 10 Board: One (1) unexpired term. Mr. Carroll J. Hebert, Jr. submits application and resume for consideration.

ATTACHMENTS:

Description	Upload Date	Type
Notice to the Public	4/19/2022	Cover Memo
Application - Carroll J. Hebert, Jr.	4/19/2022	Cover Memo
Resume - Carroll J. Hebert, Jr.	4/19/2022	Cover Memo

“NOTICE TO THE PUBLIC”

The Terrebonne Parish Council is seeking individuals to serve on various boards, committees, and commissions designed to maintain and improve the quality of life in our community. The agencies in need of members are governmental or quasi-governmental organizations that require people who are familiar with each agency and are willing to give of their time and talents. The Parish Council will consider at its **FEBRUARY 23, 2022, Regular Session** meeting the following vacancies and appointments:

RECREATION DISTRICT NO. 1: One vacancy due to a resignation.

RECREATION DISTRICT NO. 3A: One expired term and one unexpired term due to a resignation.

RECREATION DISTRICT NO. 6: One expired term.

RECREATION DISTRICT NO. 7: One expired term.

RECREATION DISTRICT NO. 8: One expiring term on 02-24-22.

RECREATION DISTRICT NO. 11: One vacancy due to a resignation.

BAYOU BLUE FIRE PROTECTION DISTRICT: One expired term.

BAYOU CANE FIRE: One expired term.

COTEAU FIRE PROTECTION DISTRICT BOARD: One expired term and one unexpired term due to a resignation.

FIRE DISTRICT NO. 7: One expired term.

FIRE DISTRICT NO. 8: One expired term.

→ **FIRE PROTECTION DISTRICT NO. 10:** One unexpired term.

CHILDREN AND YOUTH SERVICES BOARD: One vacancy (representing Bayou Area Children Foundation) due to a resignation and seven expired terms (One representing each of the following: City Court, Office of Juvenile Justice, Gulf Coast Teaching and Family Services, DHH Office of Behavioral Health, Options for Independence, Houma Police Department, and a Faith-Based Organization representative).

VETERANS' MEMORIAL DISTRICT: One unexpired term due to a resignation (Representing the Parish President South of the Intracoastal) and one expired term (Representing the Vietnam Veterans of America).

TERREBONNE PARISH TREE BOARD: Two expiring terms on 02-23-22 and one vacancy due to a resignation.

TERREBONNE ARC: One unexpired term due to a resignation.

HOUMA HOUSING AUTHORITY: One expired term.

HOUMA BOARD OF ZONING ADJUSTMENTS: One vacancy due to a resignation. (The vacant position is for an Alternate Member)

SOUTH CENTRAL HUMAN SERVICES AUTHORITY: One unexpired term due to a resignation.

Interested individuals wishing to be appointed to a Recreation Board must be a resident of the Recreation District and be willing to attend regularly scheduled meetings to discuss and take action on matters pertaining to recreational facilities and activities therein.

Anyone nominating an individual or interested in serving on these boards should contact the Council Clerk's Office (985-873-6519) or council@tpcg.org. Applicants should download and complete the application on the Parish's webpage at <http://www.tpcg.org> under the Boards, Committees, and Commissions tab. The completed application should be returned to the Council Clerk's Office no later than 4:00 p.m. on the **Monday, FEBRUARY 21, 2022**. A brief résumé and/or letter of interest in serving should also be submitted.

**TAMMY TRIGGS, ASSISTANT COUNCIL CLERK
TERREBONNE PARISH COUNCIL**



TERREBONNE PARISH BOARDS, COMMITTEES, AND COMMISSIONS
APPLICATION FORM

DATE: 3-21-22

I, Carroll J Hebert Sr, of full majority age, whose primary
(Applicant's Name)

residence and permanent mailing address is 100 Hidalgo Dr.,
(Address)

Houma LA 70397, Telephone number is (985) 856-1510,
(City, State, and Zip Code)

and E-mail is Carrolljhebert@bellsouth.net wish to qualify for appointment

as a member of the Fire Protection District #10 in Terrebonne Parish,
(Board/Committee/Commission)

State of Louisiana, and states to be correct and true the following:

A. Applicant has maintained his/her primary residence in Terrebonne Parish at
100 Hidalgo Dr. Houma La 70363 for 25 consecutive years.
(Primary residential address, City, State, Zip Code) (No. of yrs.)

Applicant affirms he/she is a registered voter of Terrebonne Parish and resides in Council
District No. 1.

B. If applying for membership as a member of a Fire Protection District Board, applicant

affirms that he/she is a resident property owner/taxpayer of #10
(Fire District)

and Council District No. 1.

C. If applying for membership as a member of a Recreation District Board, applicant affirms
that he/she is a resident of the _____ Yes _____ No _____
(Recreation District)

and Council District No. _____.

D. Applicant affirms that he/she has not been convicted of a felony Yes ☒ No ☐.

To the best of his/her knowledge, applicant affirms that he/she will not receive any personal
economic benefit¹ by serving as a member of Terrebonne Parish Fire Dist. #10
(Board/Committee/Commission)

E. To the best of his/her knowledge, no member of the applicant's immediate² family will
receive any personal economic benefit¹ from his/her service on

G. Applicant affirms that his/her employment with Self
(Name of Employer)

will not result in any economic gains for business purposes nor does said employment conflict with dual office holding provisions.

H. Are you employed by any Federal, State, or Local Government? Yes ____ or No. ☒
State job duties and responsibilities:

I. Are you appointed to any Federal, State, or Local Board/Commission/Committee?

Yes ____ or No. ☒

If yes, explain:

J. Are you elected to any Federal, State, or Local Office? Yes ____ or No. ☒

If yes, explain:

K. Are you a Judge, employee, or agent of any Court System? Yes ____ or No. ☒

State job duties and responsibilities:

L. Are you a Sheriff, Deputy Sheriff, Assessor or employed by the Assessor, Clerk of Court or employed by the Clerk of Court Office? Yes ____ or No. ☒

State job duties and responsibilities:

M. Are you currently under and have taken the Oath of Office and/or posted a bond?

Yes ____ or No. ☒

If yes, explain:

O. Have you served as a member of a Board/Commission/Committee within the last two years?

Yes _____ or No ☒

If yes, explain: _____


Applicant must complete and return this application along with a copy of their resume to:

**MS. SUZETTE THOMAS, COUNCIL CLERK
TERREBONNE PARISH COUNCIL
POST OFFICE BOX 2768, HOUMA, LA 70361
E-MAIL: council@tpeg.org or FAX: (985) 873-6521**

Applications should be submitted by **9:00 a.m. the Friday prior to the Regular Council Session.**

Applicants should contact the Council Clerk's office to see when the Regular Council Session will be held.

***NOTE: Providing false information on this application is grounds for immediate removal from any board or commission.**



Signature of the applicant

1. "Personal Economic Benefit" for purposes of this application, shall mean that no applicant or his/her immediate family will receive any economic benefit from the applicant's service on said Board, Committee, or Commission. The applicant's actions/transactions while serving on the Board/Committee/Commission may not result in profits for him/herself or his/her immediate family. A per diem received by the applicant for his/her service on any board or commission does not constitute personal economic benefit within the meaning of Provision E.

2. "Immediate Family" for purposes of this application means his/her children, the spouses of his/her children, brothers, sisters, parents, spouse, and the parents of his/her spouse.

3. If any applicant is not aware of the meeting requirements of the particular Board/Commission/Committee to which he/she is applying for membership, he/she should determine this information by contacting the respective Board or by contacting the Terrebonne Parish Council Office.

Revision Date: _____

Carroll J. Hebert, Jr

100 Hidalgo Drive
Houma, Louisiana 70363

(985) 856-1510
carrolljhebert@bellsouth.net

PURPOSE

To serve as a Board member of Terrebonne Parish Fire District No. 10

Education

High School Terrebonne High School (1981)

SUMMARY OF EXPERIENCE

Self-employed cabinet maker for 21 years.

MEMBERSHIPS

Bayou Dularge Volunteer Fire Department (41 years) Assistant Chief and Treasurer
St Eloi Knights of Columbus Council #8779 (23 years) Treasurer
St Eloi Catholic Church

PERSONAL

Married for 39 years with 2 children and 5 grand-children
Born in Theriot, La and a Resident of Dularge for 59 years.
References available upon request.



Wednesday, April 27, 2022

Item Title:

Terrebonne ARC

Item Summary:

Terrebonne ARC: Three (3) expiring terms on 05-31-22. Mr. Richard Watkins expresses his interest in being reappointed. Mr. Larry Pete expresses his interest in being reappointed. Mr. Michael P. Allemand expresses his interest in being reappointed.

ATTACHMENTS:

Description	Upload Date	Type
Term Expiration Notice	4/19/2022	Cover Memo
Notice to the Public	4/19/2022	Cover Memo
Application - Richard J. Watkins	4/19/2022	Cover Memo
Letter of Interest - Richard J. Watkins	4/19/2022	Cover Memo
Application - Larry Pete	4/19/2022	Cover Memo
Letter of Interest - Larry J. Pete	4/19/2022	Cover Memo
Application - Michael Allemand	4/19/2022	Cover Memo
Letter of Interest -Michael Allemand	4/19/2022	Cover Memo

DARRIN W. GUIDRY, SR., CHAIRMAN

JESSICA DOMANGUE, VICE-CHAIRWOMAN

DISTRICT 1
JOHN NAVY
DISTRICT 3
GERALD MICHEL
DISTRICT 5
JESSICA DOMANGUE
DISTRICT 7
DANIEL BABIN
DISTRICT 9
STEVE TROSCLAIR



DISTRICT 2
CARL A. HARDING
DISTRICT 4
JOHN P. AMEDÉE
DISTRICT 6
DARRIN W. GUIDRY, SR.
DISTRICT 8
DIRK J. GUIDRY
COUNCIL CLERK
SUZETTE THOMAS

Post Office Box 2768 • Houma, LA 70361
Government Tower Building • 8026 Main Street, Suite 600 • Houma, LA 70360
Telephone: (985) 873-6519 • FAX: (985) 873-6521
suthomas@tpcg.org www.tpcg.org

March 14, 2022

MEMO TO: Suzette Thomas
Council Clerk

FROM: Tammy Triggs *ta*
Assistant Council Clerk

RE: Term Expirations

This is to advise that the following persons' terms on their respective boards/committees/commissions will expire during the month of May 2022.

Recreation District No. 2,3	Amber Berry	05/31/22*
	Wren Halford	05/31/22*
	Ryan Page	05/31/22
→ T.A.R.C.	Larry Pete (NAACP)	05/31/22
	Richard Watkins (Membership)	05/31/22
	Mike Allemand (Chamber)	05/31/22

By copy of this memo, individuals are being requested to email *Council Clerk Suzette Thomas* at suthomas@tpcg.org or *Assistant Council Clerk Tammy Triggs* at ttriggs@tpcg.org to express their wishes with regards to (re)appointment to said positions *prior to the term expiration date*. All applicants are required to fill out new board applications which can be found on the Terrebonne Parish website at tpcg.org. If you have any question, please feel free contact our office at (985) 873-6519.

/tet
cc: Council Agenda File
Organizations/Individuals

“NOTICE TO THE PUBLIC”

The Terrebonne Parish Council is seeking individuals to serve on various boards, committees, and commissions designed to maintain and improve the quality of life in our community. The agencies in need of members are governmental or quasi-governmental organizations that require people who are familiar with each agency and are willing to give of their time and talents. The Parish Council will consider at its **APRIL 27, 2022, Regular Session** meeting the following vacancies and appointments:

RECREATION DISTRICT NO. 3A BOARD: One (1) expired term.

RECREATION DISTRICT NO. 6 BOARD: One (1) expired term.

RECREATION DISTRICT NO. 7 BOARD: One (1) expired term.

RECREATION DISTRICT NO. 9 BOARD: One (1) expiring term on 06-08-22.

BAYOU BLUE FIRE PROTECTION DISTRICT BOARD: One (1) expired term.

COTEAU FIRE PROTECTION DISTRICT BOARD: One (1) expired term.

FIRE PROTECTION DISTRICT NO. 8 BOARD: One (1) expired term.

CHILDREN AND YOUTH SERVICES BOARD: Two (2) vacancies (One representing Bayou Area Children Foundation and one representing the Terrebonne Parish Sheriff's Office) due to resignations and seven (7) expired terms (One representing each of the following: City Court, Office of Juvenile Justice, Gulf Coast Teaching and Family Services, DHH Office of Behavioral Health, Options for Independence, Houma Police Department, and a Faith-Based Organization representative).

VETERANS' MEMORIAL DISTRICT: One (1) unexpired term due to a resignation (Representing the Parish President South of the Intracoastal) and one (1) expired term (Representing the Vietnam Veterans of America).

TERREBONNE PARISH TREE BOARD: One (1) expired term and one (1) vacancy due to a resignation.

→ **TERREBONNE ARC:** Three (3) expiring terms on 05-31-22.

HOUMA HOUSING AUTHORITY: One (1) expired term.

HOUMA BOARD OF ZONING ADJUSTMENTS: One (1) vacancy due to a resignation. (The vacant position is for an Alternate Member)

SOUTH CENTRAL HUMAN SERVICES AUTHORITY: One (1) unexpired term due to a resignation.

LIBRARY BOARD OF CONTROL: One (1) expiring term on 06-24-22.

CONSOLIDATED WATERWORKS: Three (3) expiring terms on 06-24-22.

Interested individuals wishing to be appointed to a Recreation Board must be a resident of the Recreation District and be willing to attend regularly scheduled meetings to discuss and take action on matters pertaining to recreational facilities and activities therein.

Anyone nominating an individual or interested in serving on these boards should contact the Council Clerk's Office (985-873-6519) or council@tpcg.org. Applicants should download and complete the application on the Parish's webpage at <http://www.tpcg.org> under the Boards, Committees, and Commissions tab. The completed application should be returned to the Council Clerk's Office no later than 4:00 p.m. on the **MONDAY, APRIL 25, 2022**. A brief résumé and/or letter of interest in serving should also be submitted.

TAMMY TRIGGS, ASSISTANT COUNCIL CLERK
TERREBONNE PARISH COUNCIL

* * * * *



TERREBONNE PARISH BOARDS, COMMITTEES, AND COMMISSIONS
APPLICATION FORM

DATE: 2-23-22

I, Richard Watkins, of full majority age, whose primary
(Applicant's Name)
residence and permanent mailing address is 9 Glen Oaks Dr.
(Address)
Houma, LA 70360, Telephone number is (985) 852-1169.
(City, State, and Zip Code)
and E-mail is rw6772@gmail.com, wish to qualify for appointment
as a member of the TARC Board in Terrebonne Parish,
(Board/Committee/Commission)

State of Louisiana, and states to be correct and true the following:

A. Applicant has maintained his/her primary residence in Terrebonne Parish at
9 Glen Oaks Dr. Houma, LA 70360 for 14 consecutive years.
(Primary residential address, City, State, Zip Code) (No. of yrs.)

Applicant affirms he/she is a registered voter of Terrebonne Parish and resides in Council
District No. 6.

B. If applying for membership as a member of a Fire Protection District Board, applicant
affirms that he/she is a resident property owner/taxpayer of _____
(Fire District)
and Council District No. _____.

C. If applying for membership as a member of a Recreation District Board, applicant affirms
that he/she is a resident of the _____ Yes _____ No _____
(Recreation District)
and Council District No. _____.

D. Applicant affirms that he/she has not been convicted of a felony Yes _____ No _____.

To the best of his/her knowledge, applicant affirms that he/she will not receive any personal
economic benefit¹ by serving as a member of TARC Board.
(Board/Committee/Commission)

E. To the best of his/her knowledge, no member of the applicant's immediate² family will
receive any personal economic benefit¹ from his/her service on
TARC Board
(Board/Committee/Commission)

F. Applicant is aware of the TARC Board board criteria and
attendance requirements. (Board/Committee/Commission)
Yes X or No _____.

G. Applicant affirms that his/her employment with Cense MDRINE
(Name of Employer)

will not result in any economic gains for business purposes nor does said employment conflict with dual office holding provisions.

H. Are you employed by any Federal, State, or Local Government? Yes ☐ or No ☒
State job duties and responsibilities:

I. Are you appointed to any Federal, State, or Local Board/Commission/Committee?
Yes ☐ or No ☒
If yes, explain:

J. Are you elected to any Federal, State, or Local Office? Yes ☐ or No ☒
If yes, explain:

K. Are you a Judge, employee, or agent of any Court System? Yes ☐ or No ☒
State job duties and responsibilities:

L. Are you a Sheriff, Deputy Sheriff, Assessor or employed by the Assessor, Clerk of Court or employed by the Clerk of Court Office? Yes ☐ or No ☒
State job duties and responsibilities:

M. Are you currently under and have taken the Oath of Office and/or posted a bond?
Yes ☐ or No ☒
If yes, explain:

N. Have you served as an Elected Official or Parish Agency Head within the last two years?
Yes ☐ or No ☒
If yes, explain:

O. Have you served as a member of a Board/Commission/Committee within the last two years?

Yes _____ or No X

If yes, explain: _____


Applicant must complete and return this application along with a copy of their resume to:

MS. SUZETTE THOMAS, COUNCIL CLERK
TERREBONNE PARISH COUNCIL
POST OFFICE BOX 2768, HOUMA, LA 70361
E-MAIL: council@tpcg.org or FAX: (985) 873-6521

Applications should be submitted by 9:00 a.m. the Friday prior to the Regular Council Session.

Applicants should contact the Council Clerk's office to see when the Regular Council Session will be held.

***NOTE: Providing false information on this application is grounds for immediate removal from any board or commission.**



Signature of the applicant

1. "Personal Economic Benefit" for purposes of this application, shall mean that no applicant or his/her immediate family will receive any economic benefit from the applicant's service on said Board, Committee, or Commission. The applicant's actions/transactions while serving on the Board/Committee/Commission may not result in profits for him/herself or his/her immediate family. A per diem received by the applicant for his/her service on any board or commission does not constitute personal economic benefit within the meaning of Provision E.

2. "Immediate Family" for purposes of this application means his/her children, the spouses of his/her children, brothers, sisters, parents, spouse, and the parents of his/her spouse.

3. If any applicant is not aware of the meeting requirements of the particular Board/Commission/Committee to which he/she is applying for membership, he/she should determine this information by contacting the respective Board or by contacting the Terrebonne Parish Council Office.

Revision Date: _____

RICHARD WATKINS

2/22/22


Terrebonne Parish Council

To Whom It May Concern,

Please let this letter serve as my notice of interest to be reappointed to the TARC board. I have enjoyed the years that I have served and feel there is more work to do.

I appreciate your consideration and vote for this appointment.

Sincerely,

A handwritten signature in black ink, appearing to read 'Richard Watkins', written in a cursive style.

Richard Watkins



TERREBONNE PARISH BOARDS, COMMITTEES, AND COMMISSIONS
APPLICATION FORM

DATE: 2/23/22

I, Larry J Pete, of full majority age, whose primary
(Applicant's Name)

residence and permanent mailing address is 16 Waverley Way,
(Address)

Houma, LA 70360, Telephone number is 985 381 5551
(City, State, and Zip Code)

and E-mail is lpete0106@att.net, wish to qualify for appointment
as a member of the TARC in Terrebonne Parish,
(Board/Committee/Commission)

State of Louisiana, and states to be correct and true the following:

A. Applicant has maintained his/her primary residence in Terrebonne Parish at
Terrebonne for 30 consecutive years.
(Primary residential address, City, State, Zip Code) (No. of yrs.)

Applicant affirms he/she is a registered voter of Terrebonne Parish and resides in Council
District No. _____.

B. If applying for membership as a member of a Fire Protection District Board, applicant
affirms that he/she is a resident property owner/taxpayer of _____
(Fire District)
and Council District No. _____.

C. If applying for membership as a member of a Recreation District Board, applicant affirms
that he/she is a resident of the _____ Yes _____ No _____
(Recreation District)
and Council District No. _____.

D. Applicant affirms that he/she has not been convicted of a felony Yes ☒ No _____.

To the best of his/her knowledge, applicant affirms that he/she will not receive any personal
economic benefit¹ by serving as a member of TARC.
(Board/Committee/Commission)

E. To the best of his/her knowledge, no member of the applicant's immediate² family will
receive any personal economic benefit¹ from his/her service on
TARC.
(Board/Committee/Commission)

F. Applicant is aware of the TARC board criteria and
attendance requirements. (Board/Committee/Commission)
Yes ☒ or No _____.

G. Applicant affirms that his/her employment with Retired
(Name of Employer)

will not result in any economic gains for business purposes nor does said employment conflict with dual office holding provisions.

H. Are you employed by any Federal, State, or Local Government? Yes ☐ or No. ☒

State job duties and responsibilities:

I. Are you appointed to any Federal, State, or Local Board/Commission/Committee?

Yes ☐ or No. ☒

If yes, explain:

J. Are you elected to any Federal, State, or Local Office? Yes ☐ or No. ☒

If yes, explain:

K. Are you a Judge, employee, or agent of any Court System? Yes ☐ or No. ☒

State job duties and responsibilities:

L. Are you a Sheriff, Deputy Sheriff, Assessor or employed by the Assessor, Clerk of Court or employed by the Clerk of Court Office? Yes ☐ or No. ☒

State job duties and responsibilities:

M. Are you currently under and have taken the Oath of Office and/or posted a bond?

Yes ☐ or No. ☒

If yes, explain:

N. Have you served as an Elected Official or Parish Agency Head within the last two years?

Yes ☐ or No. ☒

If yes, explain:

O. Have you served as a member of a Board/Commission/Committee within the last two years?

Yes _____ or No ☒

If yes, explain: _____


Applicant must complete and return this application along with a copy of their resume to:

MS. SUZETTE THOMAS, COUNCIL CLERK
TERREBONNE PARISH COUNCIL
POST OFFICE BOX 2768, HOUMA, LA 70361
E-MAIL: council@tpcg.org or FAX: (985) 873-6521

~~Applications~~ should be submitted by 9:00 a.m. the Friday prior to the Regular Council Session.

Applicants should contact the Council Clerk's office to see when the Regular Council Session will be held.

***NOTE: Providing false information on this application is grounds for immediate removal from any board or commission.**


Signature of the applicant

1. "Personal Economic Benefit" for purposes of this application, shall mean that no applicant or his/her immediate family will receive any economic benefit from the applicant's service on said Board, Committee, or Commission. The applicant's actions/transactions while serving on the Board/Committee/Commission may not result in profits for him/herself or his/her immediate family. A per diem received by the applicant for his/her service on any board or commission does not constitute personal economic benefit within the meaning of Provision E.

2. "Immediate Family" for purposes of this application means his/her children, the spouses of his/her children, brothers, sisters, parents, spouse, and the parents of his/her spouse.

3. If any applicant is not aware of the meeting requirements of the particular Board/Commission/Committee to which he/she is applying for membership, he/she should determine this information by contacting the respective Board or by contacting the Terrebonne Parish Council Office.

Revision Date: _____

March 8, 2022

To the Terrebonne Parish Council,


I, Larry J. Pete, have found that the TARC organization has adhered to its mission statement. As a current Board member, I am requesting approval for another term.

The organization allows for innovative ideas and fosters discussion of such ideas.

The board is a cross section of the community in both diversity of culture and educational background.

I serve on the Louisiana ARC Board; this too enhances my knowledge of TARC and its exemplary status both local and statewide.

Thank you for your consideration.



Larry James Pete



TERREBONNE PARISH BOARDS, COMMITTEES, AND COMMISSIONS
APPLICATION FORM

DATE: 4/12/22

I, Michael P. Allemand, of full majority age, whose primary
(Applicant's Name)

residence and permanent mailing address is 121 Victoria Drive,
(Address)

Houma, LA 70362, Telephone number is (989) 862-2504
(City, State, and Zip Code)

and E-mail is mallemand1@me.com, wish to qualify for appointment
as a member of the Terrebonne ABC Board in Terrebonne Parish,
(Board/Committee/Commission)

State of Louisiana, and states to be correct and true the following:

A. Applicant has maintained his/her primary residence in Terrebonne Parish at
121 Victoria Dr. Houma, LA 70362 for 13 consecutive years.
(Primary residential address, City, State, Zip Code) (No. of yrs.)

Applicant affirms he/she is a registered voter of Terrebonne Parish and resides in Council
District No. _____.

B. If applying for membership as a member of a Fire Protection District Board, applicant

affirms that he/she is a resident property owner/taxpayer of N/A
(Fire District)
and Council District No. _____.

C. If applying for membership as a member of a Recreation District Board, applicant affirms
that he/she is a resident of the N/A Yes _____ No _____
(Recreation District)
and Council District No. _____.

D. Applicant affirms that he/she has not been convicted of a felony Yes ☒ No _____.

To the best of his/her knowledge, applicant affirms that he/she will not receive any personal
economic benefit¹ by serving as a member of Terrebonne ABC Board.
(Board/Committee/Commission)

E. To the best of his/her knowledge, no member of the applicant's immediate² family will
receive any personal economic benefit¹ from his/her service on

Terrebonne ABC Board
(Board/Committee/Commission)

F. Applicant is aware of the Terrebonne ABC board criteria and
attendance requirements. (Board/Committee/Commission)

Yes ☒ or No _____.

G. Applicant affirms that his/her employment with Huma Orthopedic Clinic
(Name of Employer)

will not result in any economic gains for business purposes nor does said employment conflict with dual office holding provisions.

H. Are you employed by any Federal, State, or Local Government? Yes ___ or No. ☒
State job duties and responsibilities:

I. Are you appointed to any Federal, State, or Local Board/Commission/Committee?
Yes ___ or No. ☒

If yes, explain:

J. Are you elected to any Federal, State, or Local Office? Yes ___ or No. ☒

If yes, explain:

K. Are you a Judge, employee, or agent of any Court System? Yes ___ or No. ☒

State job duties and responsibilities:

L. Are you a Sheriff, Deputy Sheriff, Assessor or employed by the Assessor, Clerk of Court or employed by the Clerk of Court Office? Yes ___ or No. ☒

State job duties and responsibilities:

M. Are you currently under and have taken the Oath of Office and/or posted a bond?

Yes ___ or No. ☒

If yes, explain:

N. Have you served as an Elected Official or Parish Agency Head within the last two years?

Yes ___ or No. ☒

If yes, explain:

O. Have you served as a member of a Board/Commission/Committee within the last two years?

Yes ☒ or No ☐

If yes, explain: Terrebonne ARC

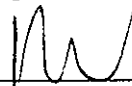
Applicant must complete and return this application along with a copy of their resume to:

**MS. SUZETTE THOMAS, COUNCIL CLERK
TERREBONNE PARISH COUNCIL
POST OFFICE BOX 2768, HOUMA, LA 70361
E-MAIL: council@tpcg.org or FAX: (985) 873-6521**

Applications should be submitted by 9:00 a.m. the Friday prior to the Regular Council Session.

Applicants should contact the Council Clerk's office to see when the Regular Council Session will be held.

***NOTE: Providing false information on this application is grounds for immediate removal from any board or commission.**



Signature of the applicant

1. "Personal Economic Benefit" for purposes of this application, shall mean that no applicant or his/her immediate family will receive any economic benefit from the applicant's service on said Board, Committee, or Commission. The applicant's actions/transactions while serving on the Board/Committee/Commission may not result in profits for him/herself or his/her immediate family. A per diem received by the applicant for his/her service on any board or commission does not constitute personal economic benefit within the meaning of Provision E.

2. "Immediate Family" for purposes of this application means his/her children, the spouses of his/her children, brothers, sisters, parents, spouse, and the parents of his/her spouse.

3. If any applicant is not aware of the meeting requirements of the particular Board/Commission/Committee to which he/she is applying for membership, he/she should determine this information by contacting the respective Board or by contacting the Terrebonne Parish Council Office.


Revision Date: _____

April 12, 2022

Terrebonne Parish Council,

I have served on TARC's Board for the last twenty-one years and want to continue to do so as long as they need me. It is the most satisfying position of my entire extra-curricular. I would love to serve another term on the Board of Directors.

Thank you for your consideration,

A handwritten signature in black ink, appearing to read 'Michael P. Allemand', written over a horizontal line.

Michael P. Allemand



Wednesday, April 27, 2022

Item Title:

Terrebonne Parish Tree Board

Item Summary:

Terrebonne Parish Tree Board: One (1) expired term and one (1) vacancy due to a resignation. Ms. Christie L. Parker submits application for consideration.

ATTACHMENTS:

Description	Upload Date	Type
Term Expiration Notice	4/19/2022	Cover Memo
Notice to the Public	4/19/2022	Cover Memo
Application - Christie L. Parker	4/19/2022	Cover Memo

DARRIN W. GUIDRY, SR., CHAIRMAN

JESSICA DOMANGUE, VICE-CHAIRWOMAN



DISTRICT 1
JOHN NAVY
DISTRICT 3
GERALD MICHEL
DISTRICT 5
JESSICA DOMANGUE
DISTRICT 7
DANIEL BABIN
DISTRICT 9
STEVE TROSCLAIR

DISTRICT 2
CARL A. HARDING
DISTRICT 4
JOHN P. AMEDÉE
DISTRICT 6
DARRIN W. GUIDRY, SR.
DISTRICT 8
DIRK J. GUIDRY
COUNCIL CLERK
SUZETTE THOMAS

Post Office Box 2768 • Houma, LA 70361
Government Tower Building • 8026 Main Street, Suite 600 • Houma, LA 70360
Telephone: (985) 873-6519 • FAX: (985) 873-6521
suthomas@tpcg.org www.tpcg.org

January 25, 2022

MEMO TO: Suzette Thomas
Council Clerk

FROM: Tammy Triggs *TT*
Assistant Council Clerk

RE: Term Expirations

This is to advise that the following persons' terms on their respective boards/committees/commissions will expire during the month of February 2022.

→ Tree Board	Mike Niette	02/23/22*
	Jason Serrano	02/23/22*
Recreation District No. 8	John Campbell	02/24/22*

By copy of this memo, individuals are being requested to email *Council Clerk Suzette Thomas* at suthomas@tpcg.org or *Assistant Council Clerk Tammy Triggs* at ttriggs@tpcg.org to express their wishes with regards to (re)appointment to said positions *prior to the term expiration date*. All applicants are required to fill out new board applications which can be found on the Terrebonne Parish website at tpcg.org. If you have any question, please feel free contact our office at (985) 873-6519.

/tet

cc: Council Agenda File
Organizations/Individuals

“NOTICE TO THE PUBLIC”

The Terrebonne Parish Council is seeking individuals to serve on various boards, committees, and commissions designed to maintain and improve the quality of life in our community. The agencies in need of members are governmental or quasi-governmental organizations that require people who are familiar with each agency and are willing to give of their time and talents. The Parish Council will consider at its **APRIL 27, 2022, Regular Session** meeting the following vacancies and appointments:

RECREATION DISTRICT NO. 3A BOARD: One (1) expired term.

RECREATION DISTRICT NO. 6 BOARD: One (1) expired term.

RECREATION DISTRICT NO. 7 BOARD: One (1) expired term.

RECREATION DISTRICT NO. 9 BOARD: One (1) expiring term on 06-08-22.

BAYOU BLUE FIRE PROTECTION DISTRICT BOARD: One (1) expired term.

COTEAU FIRE PROTECTION DISTRICT BOARD: One (1) expired term.

FIRE PROTECTION DISTRICT NO. 8 BOARD: One (1) expired term.

CHILDREN AND YOUTH SERVICES BOARD: Two (2) vacancies (One representing Bayou Area Children Foundation and one representing the Terrebonne Parish Sheriff's Office) due to resignations and seven (7) expired terms (One representing each of the following: City Court, Office of Juvenile Justice, Gulf Coast Teaching and Family Services, DHH Office of Behavioral Health, Options for Independence, Houma Police Department, and a Faith-Based Organization representative).

VETERANS' MEMORIAL DISTRICT: One (1) unexpired term due to a resignation (Representing the Parish President South of the Intracoastal) and one (1) expired term (Representing the Vietnam Veterans of America).

→ **TERREBONNE PARISH TREE BOARD:** One (1) expired term and one (1) vacancy due to a resignation.

TERREBONNE ARC: Three (3) expiring terms on 05-31-22.

HOUMA HOUSING AUTHORITY: One (1) expired term.

HOUMA BOARD OF ZONING ADJUSTMENTS: One (1) vacancy due to a resignation. (The vacant position is for an Alternate Member)

SOUTH CENTRAL HUMAN SERVICES AUTHORITY: One (1) unexpired term due to a resignation.

LIBRARY BOARD OF CONTROL: One (1) expiring term on 06-24-22.

CONSOLIDATED WATERWORKS: Three (3) expiring terms on 06-24-22.

Interested individuals wishing to be appointed to a Recreation Board must be a resident of the Recreation District and be willing to attend regularly scheduled meetings to discuss and take action on matters pertaining to recreational facilities and activities therein.

Anyone nominating an individual or interested in serving on these boards should contact the Council Clerk's Office (985-873-6519) or council@tpcg.org. Applicants should download and complete the application on the Parish's webpage at <http://www.tpcg.org> under the Boards, Committees, and Commissions tab. The completed application should be returned to the Council Clerk's Office no later than 4:00 p.m. on the **MONDAY, APRIL 25, 2022**. A brief résumé and/or letter of interest in serving should also be submitted.

TAMMY TRIGGS, ASSISTANT COUNCIL CLERK
TERREBONNE PARISH COUNCIL

* * * * *



TERREBONNE PARISH BOARDS, COMMITTEES, AND COMMISSIONS
APPLICATION FORM

DATE 04/06/2022

Christie L. Parker of full majority age, whose primary
(Applicant's Name)

residence and permanent mailing address is 206 Marmande St
(Address)

Houma LA, Telephone number is 985 209-6757
(City, State, and Zip Code)

and E-mail Christie.lecompte@yahoo.com wish to qualify for appointment
as a member of the Tree Board in Terrebonne Parish,
(Board Committee Commission)

State of Louisiana, and states to be correct and true the following

A Applicant has maintained his/her primary residence in Terrebonne Parish at
206 Marmande St 70463 for 17 consecutive years
(Primary residential address, City, State, Zip Code) (No. of yrs.)

Applicant affirms he/she is a registered voter of Terrebonne Parish and resides in Council
District No 5

B If applying for membership as a member of a Fire Protection District Board, applicant
affirms that he/she is a resident property owner taxpayer of N/A
(Fire District)
and Council District No N/A

C If applying for membership as a member of a Recreation District Board, applicant affirms
that he/she is a resident of the N/A Yes No
(Recreation District)
and Council District No N/A

D Applicant affirms that he/she has not been convicted of a felony Yes No X

To the best of his/her knowledge, applicant affirms that he/she will not receive any personal
economic benefit¹ by serving as a member of TREE BOARD
(Board Committee Commission)

E To the best of his/her knowledge, no member of the applicant's immediate² family will
receive any personal economic benefit¹ from his/her service on
Tree Board
(Board Committee Commission)

F Applicant is aware of the Tree Board board criteria and
attendance requirements (Board Committee Commission)
Yes X or No

G. Applicant affirms that his/her employment with

Self Employed
(Name of Employer)

will not result in any economic gains for business purposes nor does said employment conflict with dual office holding provisions

H. Are you employed by any Federal, State, or Local Government? Yes ☐ or No ☒

State job duties and responsibilities

I. Are you appointed to any Federal, State, or Local Board Commission Committee?

Yes ☐ or No ☒

If yes, explain

J. Are you elected to any Federal, State, or Local Office? Yes ☐ or No ☒

If yes, explain

K. Are you a Judge, employee, or agent of any Court System? Yes ☐ or No ☒

State job duties and responsibilities

L. Are you a Sheriff, Deputy Sheriff, Assessor or employed by the Assessor, Clerk of Court or employed by the Clerk of Court Office? Yes ☐ or No ☒

State job duties and responsibilities

M. Are you currently under and have taken the Oath of Office and or posted a bond?

Yes ☐ or No ☒

If yes, explain

N. Have you served as an Elected Official or Parish Agency Head within the last two years?

Yes ☐ or No ☒

If yes, explain

C) Have you served as a member of a Board/Commission/Committee within the last two years?

Yes ☐ or No ☒

If yes, explain _____

Applicant must complete and return this application along with a copy of their resume to:

MS. SUZETTE THOMAS, COUNCIL CLERK
TERREBONNE PARISH COUNCIL
POST OFFICE BOX 2768, HOUMA, LA 70361
E-MAIL: council@tpcg.org or FAX: (985) 873-6521

Applications should be submitted by 9:00 a.m. the Friday prior to the Regular Council Session.

Applicants should contact the Council Clerk's office to see when the Regular Council Session will be held.

*NOTE: Providing false information on this application is grounds for immediate removal from any board or commission.

Christie L. Parker
Signature of the applicant

1 "Personal Economic Benefit" for purposes of this application, shall mean that no applicant or his/her immediate family will receive any economic benefit from the applicant's service on said Board, Committee, or Commission. The applicant's actions/transactions while serving on the Board/Committee/Commission may not result in profits for him/herself or his/her immediate family. A per diem received by the applicant for his/her service on any board or commission does not constitute personal economic benefit within the meaning of Provision E.

2 "Immediate Family" for purposes of this application means his/her children, the spouses of his/her children, brothers, sisters, parents, spouse, and the parents of his/her spouse.

3 If any applicant is not aware of the meeting requirements of the particular Board/Commission/Committee to which he/she is applying for membership, he/she should determine this information by contacting the respective Board or by contacting the Terrebonne Parish Council Office.

Revision Date _____



Wednesday, April 27, 2022

Item Title:

Veterans Memorial Board

Item Summary:

Veterans' Memorial District: One(1) unexpired term due to a resignation (Representing the Parish President South of the Intracoastal) and one (1) expired term (Representing the Vietnam Veterans of America) Mr. George Bourg submits application and resume for consideration.

ATTACHMENTS:

Description	Upload Date	Type
Letter of Interest	4/25/2022	Cover Memo
Appointment Letter	4/25/2022	Cover Memo
Application - George Bourg	4/25/2022	Cover Memo

Name: George S. Bourg

Address: 4133 Grand Caillou Road

Houma, La 70363

Phone: 985-872-6635

Email: gsbourg@bellsouth.net

25 April 2022

Terrebonne Parish Veterans' Memorial District

PO. Box 10214, Station 1, Houma, Louisiana 70363

Houma, LA 70364

RE: Applicant for the Board

To Whom it May Concern,

I would like to be considered becoming a member of the Board of Directors of the Terrebonne Parish Veterans' District Board. I am a lifelong resident of Terrebonne Parish. I have always supported Veterans. I bring with me 75 years of life experiences that would be beneficial to the board. The Regional Military is one of the most prestigious and historical venue in the Parish.

I have enclosed a copy of my current resume for your review.

If given to opportunity to serve, I will do my very best and keep the Regional Military Museum in my heart and vote what's best for the Museum.



George S. Bourg,

RECEIVED
APR 25 2022

**TERREBONNE PARISH
COUNCIL**

BRIEF BIOGRAPHICAL STATEMENT & ACCOMPLISHMENTS

I was born in 1946. My father was Leonard J. Bourg, Sr. and he served in the Merchant marine for 5 years. Mary Songe Bourg, my mother was very supportive of my joining the Army in 1968. I served for 6 years with an honorable discharge.

I graduated from Terrebonne High School having studied Industrial Arts, Math, and Science. Graduated Louisiana Trade School in drafting and surveying. I also attend Nicholls State University. I am married to Charis Rock of Berwick. We have two sons, Stefan and Lane who work and live in Terrebonne Parish.

I am half owner of the Dulac Shipyard, 42 plus years. I also own Caillou Grove, a land development company. I am also the holder of two patents in the United States and the Netherlands in the fields of erosion and stabilization of shoreline.

If chosen to serve I would bring to the board a lifetime of knowledge in construction and financial experiences as well as intense knowledge of marine repairs.

Construction: Forty-two years working in the shipyard coming across every type of repair with steel, aluminum, fiberglass, wood, and cement. I was the inventor and Jeffery Bourg, my brother, was the constructor. We built and repaired boats and barges including the landing craft owned by the museum. After Hurricane Andrew I purchased 500 acres of jungle, a bulldozer, excavator and created 82 residential lots. I currently along with my sons live there.

Finance: Dealing with SBA loans several times and bank loans I have never been behind in notes. My credit line presently is over \$500,000. Presently the shipyard is in high gear financially. The Caillou Grove LLC., still provides financing to 19 customers.

RECEIVED
APR 25 2022

**TERREBONNE PARISH
COUNCIL**



GORDON E. DOVE
PARISH PRESIDENT

OFFICE OF THE PARISH PRESIDENT
TERREBONNE PARISH CONSOLIDATED GOVERNMENT
P.O. Box 6097
HOUMA, LOUISIANA 70361-6097



(985) 873-6401
FAX: (985) 873-6409
E-MAIL: gdove@tpcg.org

April 25, 2022

Members of the Terrebonne Parish Council
Attn: Suzette Thomas, Terrebonne Parish Council Clerk

RE: Appointment to Veteran's Memorial District Board

Dear Council Members:

Please accept my recommendation for the appointment of Mr. George Bourg to the Veteran's Memorial District Board. He is to represent South of the Intracoastal. I respectfully request your ratification of Mr. Bourg's appointment.

Respectfully,

Gordon E. Dove
Parish President

Cc: Council Reading File
Administration Reading File

RECEIVED
APR 25 2022

TERREBONNE PARISH
COUNCIL



TERREBONNE PARISH BOARDS, COMMITTEES, AND COMMISSIONS
APPLICATION FORM

DATE: _____

I, George S. Bourg, of full majority age, whose primary
(Applicant's Name)

residence and permanent mailing address is 4133 Grand Canal
(Address)

Houma La 70363 Telephone number is 985 860-2244
(City, State, and Zip Code)

and E-mail is _____, wish to qualify for appointment

as a member of the Terrebonne Veterans Memorial Committee in Terrebonne Parish,
(Board/Committee/Commission)

State of Louisiana, and states to be correct and true the following:

A. Applicant has maintained his/her primary residence in Terrebonne Parish at
life long for 75 consecutive years.
(Primary residential address, City, State, Zip Code) (No. of yrs.)

Applicant affirms he/she is a registered voter of Terrebonne Parish and resides in Council
District No. Knights of Columbus, 1

B. If applying for membership as a member of a Fire Protection District Board, applicant

affirms that he/she is a resident property owner/taxpayer of _____
(Fire District)

and Council District No. _____

C. If applying for membership as a member of a Recreation District Board, applicant affirms
that he/she is a resident of the _____ Yes _____ No _____
(Recreation District)

and Council District No. _____

D. Applicant affirms that he/she has not been convicted of a felony Yes ☒ No _____

To the best of his/her knowledge, applicant affirms that he/she will not receive any personal
economic benefit¹ by serving as a member of Terrebonne Veterans Memorial Committee
(Board/Committee/Commission)

E. To the best of his/her knowledge, no member of the applicant's immediate² family will
receive any personal economic benefit¹ from his/her service on

Terrebonne Veterans Memorial Committee
(Board/Committee/Commission)

F. Applicant is aware of the Terrebonne Veterans Memorial Committee board criteria and
attendance requirements. (Board/Committee/Commission)

Yes ☒ or No _____

RECEIVED
APR 25 2022

TERREBONNE PARISH
COUNCIL

G. Applicant affirms that his/her employment with Retired
(Name of Employer)

will not result in any economic gains for business purposes nor does said employment conflict with dual office holding provisions.

H. Are you employed by any Federal, State, or Local Government? Yes ☐ or No ☒

State job duties and responsibilities:

I. Are you appointed to any Federal, State, or Local Board/Commission/Committee?

Yes ☐ or No ☒

If yes, explain:

J. Are you elected to any Federal, State, or Local Office? Yes ☐ or No ☒

If yes, explain:

K. Are you a Judge, employee, or agent of any Court System? Yes ☐ or No ☒

State job duties and responsibilities:

L. Are you a Sheriff, Deputy Sheriff, Assessor or employed by the Assessor, Clerk of Court or employed by the Clerk of Court Office? Yes ☐ or No ☒

State job duties and responsibilities:

M. Are you currently under and have taken the Oath of Office and/or posted a bond?

Yes ☒ or No ☐

If yes, explain:

N. Have you served as an Elected Official or Parish Agency Head within the last two years?

Yes ☒ or No ☐

If yes, explain:

RECEIVED
APR 25 2022

TERREBONNE PARISH
COUNCIL

O. Have you served as a member of a Board/Commission/Committee within the last two years?

Yes _____ or No ☒

If yes, explain: _____

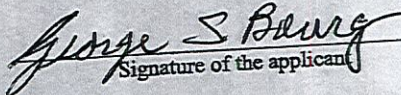
Applicant must complete and return this application along with a copy of their resume to:

MS. SUZETTE THOMAS, COUNCIL CLERK
TERREBONNE PARISH COUNCIL
POST OFFICE BOX 2768, HOUMA, LA 70361
E-MAIL: council@tpcg.org or FAX: (985) 873-6521

Applications should be submitted by 9:00 a.m. the Friday prior to the Regular Council Session.

Applicants should contact the Council Clerk's office to see when the Regular Council Session will be held.

*NOTE: Providing false information on this application is grounds for immediate removal from any board or commission.


Signature of the applicant

1. "Personal Economic Benefit" for purposes of this application, shall mean that no applicant or his/her immediate family will receive any economic benefit from the applicant's service on said Board, Committee, or Commission. The applicant's actions/transactions while serving on the Board/Committee/Commission may not result in profits for him/herself or his/her immediate family. A per diem received by the applicant for his/her service on any board or commission does not constitute personal economic benefit within the meaning of Provision E.

2. "Immediate Family" for purposes of this application means his/her children, the spouses of his/her children, brothers, sisters, parents, spouse, and the parents of his/her spouse.

3. If any applicant is not aware of the meeting requirements of the particular Board/Commission/Committee to which he/she is applying for membership, he/she should determine this information by contacting the respective Board or by contacting the Terrebonne Parish Council Office.

Revision Date: _____

RECEIVED
APR 25 2022

TERREBONNE PARISH
COUNCIL

Category Number: 6.
Item Number: A.



Wednesday, April 27, 2022

Item Title:

Notice to the Public

Item Summary:

Recreation District No. 9 Board: One (1) expiring term on 06-08-22.

Library Board of Control: One (1) expiring term on 06-24-22.

Consolidated Waterworks: Three (3) expiring terms on 06-24-22.

ATTACHMENTS:

Description

Notice to the Public

Upload Date

4/19/2022

Type

Cover Memo

“NOTICE TO THE PUBLIC”

The Terrebonne Parish Council is seeking individuals to serve on various boards, committees, and commissions designed to maintain and improve the quality of life in our community. The agencies in need of members are governmental or quasi-governmental organizations that require people who are familiar with each agency and are willing to give of their time and talents. The Parish Council will consider at its **APRIL 27, 2022, Regular Session** meeting the following vacancies and appointments:

RECREATION DISTRICT NO. 3A BOARD: One (1) expired term.

RECREATION DISTRICT NO. 6 BOARD: One (1) expired term.

RECREATION DISTRICT NO. 7 BOARD: One (1) expired term.

RECREATION DISTRICT NO. 9 BOARD: One (1) expiring term on 06-08-22.

BAYOU BLUE FIRE PROTECTION DISTRICT BOARD: One (1) expired term.

COTEAU FIRE PROTECTION DISTRICT BOARD: One (1) expired term.

FIRE PROTECTION DISTRICT NO. 8 BOARD: One (1) expired term.

CHILDREN AND YOUTH SERVICES BOARD: Two (2) vacancies (One representing Bayou Area Children Foundation and one representing the Terrebonne Parish Sheriff’s Office) due to resignations and seven (7) expired terms (One representing each of the following: City Court, Office of Juvenile Justice, Gulf Coast Teaching and Family Services, DHH Office of Behavioral Health, Options for Independence, Houma Police Department, and a Faith-Based Organization representative).

VETERANS’ MEMORIAL DISTRICT: One (1) unexpired term due to a resignation (Representing the Parish President South of the Intracoastal) and one (1) expired term (Representing the Vietnam Veterans of America).

TERREBONNE PARISH TREE BOARD: One (1) expired term and one (1) vacancy due to a resignation.

TERREBONNE ARC: Three (3) expiring terms on 05-31-22.

HOUMA HOUSING AUTHORITY: One (1) expired term.

HOUMA BOARD OF ZONING ADJUSTMENTS: One (1) vacancy due to a resignation. (The vacant position is for an Alternate Member)

SOUTH CENTRAL HUMAN SERVICES AUTHORITY: One (1) unexpired term due to a resignation.

LIBRARY BOARD OF CONTROL: One (1) expiring term on 06-24-22.

CONSOLIDATED WATERWORKS: Three (3) expiring terms on 06-24-22.

Interested individuals wishing to be appointed to a Recreation Board must be a resident of the Recreation District and be willing to attend regularly scheduled meetings to discuss and take action on matters pertaining to recreational facilities and activities therein.

Anyone nominating an individual or interested in serving on these boards should contact the Council Clerk’s Office (985-873-6519) or council@tpcg.org. Applicants should download and complete the application on the Parish’s webpage at <http://www.tpcg.org> under the Boards, Committees, and Commissions tab. The completed application should be returned to the Council Clerk’s Office no later than 4:00 p.m. on the **MONDAY, APRIL 25, 2022**. A brief résumé and/or letter of interest in serving should also be submitted.

TAMMY TRIGGS, ASSISTANT COUNCIL CLERK

TERREBONNE PARISH COUNCIL

* * * * *



Wednesday, April 27, 2022

Item Title:

Procedure for Reappointment to Boards, Committees and Commissions

Item Summary:

Councilwoman J. Domangue - Motion to discuss with possible action regarding procedure for reappointments to boards, committees and commissions.

ATTACHMENTS:

Description	Upload Date	Type
Executive Summary	4/21/2022	Cover Memo
Term Expiration Notice	4/21/2022	Cover Memo
Board Application	4/21/2022	Cover Memo



EXECUTIVE SUMMARY

(REQUIRED FOR ALL SUBMISSIONS)

PROJECT TITLE
Reappointment Procedure

PROJECT SUMMARY (200 WORDS OR LESS)
Motion to discuss with possible action regarding procedure for reappointments to boards, committees and commissions

PROJECT PURPOSE & BENEFITS (150 WORDS OR LESS)
N/A

TOTAL EXPENDITURE	
N/A	
AMOUNT SHOWN ABOVE IS: (CIRCLE ONE)	
<u>ACTUAL</u>	ESTIMATED
IS PROJECTALREADY BUDGETED: (CIRCLE ONE)	
<u>N/A</u>	NO YES IF YES AMOUNT BUDGETED:

COUNCIL DISTRICT(S) IMPACTED (CIRCLE ONE)									
PARISHWIDE	1	2	3	4	5	6	7	8	9

<i>Jessica Domangue</i>	<i>04/19/2022</i>
_____	_____
Signature	Date

May ????, 2022

MEMO TO: Suzette Thomas
Council Clerk

FROM: Tammy Triggs
Assistant Council Clerk

RE: Term Expirations

This is to advise that the following persons' terms on their respective boards/committees/commissions will expire during the month of June 2022.

By copy of this memo, individuals interested in being re-appointed should email **Council Clerk Suzette Thomas** at suthomas@tpcg.org or **Assistant Council Clerk Tammy Triggs** at ttriggs@tpcg.org *within two weeks of receiving this term expiration notice* to express their wishes with regards to (re)appointment to said positions.. **All applicants are required to fill out a new board application which can be found on the Terrebonne Parish website at tpcg.org and submit an updated resume.** If you have any question, please feel free contact our office at (985) 873-6519.

/tet

cc: Council Agenda File
Organizations/Individuals



TERREBONNE PARISH BOARDS, COMMITTEES, AND COMMISSIONS
APPLICATION FORM

DATE: _____

I, _____, of full majority age, whose primary
(Applicant's Name)
residence and permanent mailing address is _____,
(Address)
_____, Telephone number is (____) _____,
(City, State, and Zip Code)
and E-mail is _____, wish to qualify for appointment
as a member of the _____ in Terrebonne Parish,
(Board/Committee/Commission)

State of Louisiana, and states to be correct and true the following:

A. Applicant has maintained his/her primary residence in Terrebonne Parish at
_____ for _____ consecutive years.
(Primary residential address, City, State, Zip Code) (No. of yrs.)

Applicant affirms he/she is a registered voter of Terrebonne Parish and resides in Council
District No. _____.

B. If applying for membership as a member of a Fire Protection District Board, applicant
affirms that he/she is a resident property owner/taxpayer of _____
(Fire District)
and Council District No. _____.

C. If applying for membership as a member of a Recreation District Board, applicant affirms
that he/she is a resident of the _____ Yes _____ No _____
(Recreation District)
and Council District No. _____.

D. Applicant affirms that he/she has not been convicted of a felony Yes _____ No _____.

To the best of his/her knowledge, applicant affirms that he/she will not receive any personal
economic benefit¹ by serving as a member of _____.
(Board/Committee/Commission)

E. To the best of his/her knowledge, no member of the applicant's immediate² family will
receive any personal economic benefit¹ from his/her service on
_____.
(Board/Committee/Commission)

F. Applicant is aware of the _____ board criteria and
attendance requirements. (Board/Committee/Commission)
Yes _____ or No _____.

G. Applicant affirms that his/her employment with _____
(Name of Employer)

will not result in any economic gains for business purposes nor does said employment conflict with dual office holding provisions.

H. Are you employed by any Federal, State, or Local Government? Yes ____ or No. ____
State job duties and responsibilities:

I. Are you appointed to any Federal, State, or Local Board/Commission/Committee?
Yes ____ or No. ____.
If yes, explain:

J. Are you elected to any Federal, State, or Local Office? Yes ____ or No. ____
If yes, explain:

K. Are you a Judge, employee, or agent of any Court System? Yes ____ or No. ____
State job duties and responsibilities:

L. Are you a Sheriff, Deputy Sheriff, Assessor or employed by the Assessor, Clerk of Court or employed by the Clerk of Court Office? Yes ____ or No ____
State job duties and responsibilities:

M. Are you currently under and have taken the Oath of Office and/or posted a bond?
Yes ____ or No ____
If yes, explain:

N. Have you served as an Elected Official or Parish Agency Head within the last two years?
Yes ____ or No ____
If yes, explain: _____

O. Have you served as a member of a Board/Commission/Committee within the last two years?

Yes _____ or No _____

If yes, explain: _____

Applicant must complete and return this application **along with a copy of their resume** to:

**MS. SUZETTE THOMAS, COUNCIL CLERK
TERREBONNE PARISH COUNCIL
POST OFFICE BOX 2768, HOUMA, LA 70361
E-MAIL: council@tpcg.org or FAX: (985) 873-6521**

New Applicants should submit their application by **9:00 a.m. the Friday prior to the Regular Council Session**. New applicants can view the list of meeting dates on the Parish website tpcg.org.

Individuals interested in being re-appointed should email *Council Clerk Suzette Thomas* at suthomas@tpcg.org or *Assistant Council Clerk Tammy Triggs* at ttriggs@tpcg.org *within two weeks of receiving their term expiration notice* to express their wishes with regards to (re)appointment to said positions.

***NOTE: Providing false information on this application is grounds for immediate removal from any board or commission.**

Signature of the applicant

1. "Personal Economic Benefit" for purposes of this application, shall mean that no applicant or his/her immediate family will receive any economic benefit from the applicant's service on said Board, Committee, or Commission. The applicant's actions/transactions while serving on the Board/Committee/Commission may not result in profits for him/herself or his/her immediate family. A per diem received by the applicant for his/her service on any board or commission does not constitute personal economic benefit within the meaning of Provision E.

2. "Immediate Family" for purposes of this application means his/her children, the spouses of his/her children, brothers, sisters, parents, spouse, and the parents of his/her spouse.

3. If any applicant is not aware of the meeting requirements of the particular Board/Commission/Committee to which he/she is applying for membership, he/she should determine this information by contacting the respective Board or by contacting the Terrebonne Parish Council Office.

Revision Date: December 9, 2020

Category Number: 7.
Item Number: B.



Wednesday, April 27, 2022

Item Title:

Improving Safety with Camera Usage

Item Summary:

Councilman C. Harding - Motion to discuss with possible action regarding the use of cameras to improve safety in Terrebonne Parish.

ATTACHMENTS:

Description

Executive Summary

Upload Date

4/22/2022

Type

Cover Memo

EXECUTIVE SUMMARY

(REQUIRED FOR ALL SUBMISSIONS)

PROJECT TITLE

Camera Usage

PROJECT SUMMARY (200 WORDS OR LESS)

Motion to discuss with possible action regarding the use of cameras to improve safety in Terrebonne Parish

PROJECT PURPOSE & BENEFITS (150 WORDS OR LESS)

N/A

TOTAL EXPENDITURE

N/A

AMOUNT SHOWN ABOVE IS: (CIRCLE ONE)

ACTUAL

ESTIMATED

IS PROJECTALREADY BUDGETED: (CIRCLE ONE)

N/A

NO

YES

**IF YES AMOUNT
BUDGETED:**

COUNCIL DISTRICT(S) IMPACTED (CIRCLE ONE)

PARISHWIDE

1

2

3

4

5

6

7

8

9

Carl Harding

04/22/2022

Signature

Date

Category Number: 8.
Item Number: A.



Wednesday, April 27, 2022

Item Title:

Parish President

Item Summary:

Parish President

Category Number: 8.
Item Number: B.



Wednesday, April 27, 2022

Item Title:

Council Members

Item Summary:

Council Members
